



Pavement Management Program Update 2021/22

Final Report

NCE Project No. 758.02.30
March 2023



Fountain Valley, CA
17050 Bushard St Suite 200
Fountain Valley, CA 92708



City of Hermosa Beach

1315 Valley Drive
Hermosa Beach, CA 90254



Collaboration. Commitment. Confidence.SM

Final Report

Pavement Management Update 2021/2022

Hermosa Beach, CA

March 2023

Prepared for:

City of Hermosa Beach
1315 Valley Drive
Hermosa Beach, CA 90254

Prepared by:

Lisa K. Senn

Lisa K Senn
Senior Project Manager

Vivek JW

Vivek Jha, P.E. (NJ, MD)
Associate

NCE
17050 Bushard St. # 200
Fountain Valley, CA 92708
(714) 848-8837
NCE Project No. 758.02.30

This Page Intentionally Left Blank

Executive Summary

The City of Hermosa Beach (City) selected Nichols Consulting Engineers, Chtd. (NCE) to update its pavement management system (PMS). The project objectives were to inspect the City-maintained streets, determine their current pavement condition, determine the network budget needs, and analyze alternative budget scenarios. Condition surveys were performed using a semi-automated vehicle using ASTM D6433 standard survey procedures. The condition survey was then analyzed using the PAVER™ software. This report summarizes the results of the 2021/22 update.

The City's pavement network consists of approximately 48.5 centerline miles of streets. The current average PCI for the City's street network is 70. The majority (84%) of the streets are in "Excellent" to "Fair" condition.

The budget needs analysis indicated that the City needs to spend approximately \$11 million over the next 5 years to bring the city streets to a condition that can be maintained with ongoing preventive maintenance. Three (3) budget scenarios were performed to illustrate the impacts of different funding levels. The following table lists each scenario with its corresponding 5-year budget, along with the PCI and deferred maintenance at the end of the analysis period.

Scenario	5-year Budget (\$M)	2026 PCI	2026 Deferred Maintenance (\$M)
S1: Existing Funding \$1.4M/Yr	7.0	73	14.8
S2: PCI 80	10.0	81	8.3
S3: Do Nothing	0.0	55	25.4

NCE recommends Scenario 2, which would increase the City's PCI to an average pavement condition of 80 and increase the portion of the network in "Good" condition. It would also reduce the deferred maintenance from \$9.5 million to \$8.3 million. This scenario would require \$10 million (\$3 million more than the City's budget) over the next 5 years.

Table of Contents

1	Introduction.....	1
1.1	Background.....	1
1.2	Project Objectives	2
2	Network Summary	3
3	Pavement Condition.....	4
4	Maintenance and Rehabilitation Strategies.....	7
5	Budget Analyses	8
5.1	Budget Needs Analysis.....	9
5.2	Scenario 1: Existing Funding (\$1.4 M/YEAR).....	10
5.3	Scenario 2: PCI 80 (\$2 M/Year).....	11
5.4	Scenario 3: Do Nothing	12
5.5	Scenario Comparisons.....	13
6	Conclusion and Recommendations.....	16
6.1	Conclusion	16
6.2	Recommendations.....	16
6.2.1	Recommended Scenario.....	16
6.2.2	Funding Sources.....	16
6.2.3	Pavement Management Strategies.....	17
6.2.4	Reinspection Strategies	17
6.2.5	M&R Decision Tree.....	18

List of Figures

Figure 1.	Examples of Streets with Different PCIs	5
Figure 2.	Comparison of Network PCI to 2020 Statewide Average.....	6
Figure 3.	Costs of Maintaining Pavements Over Time.....	7
Figure 4.	PCI vs Deferred Maintenance for Scenario 1	10
Figure 5.	PCI vs Deferred Maintenance for Scenario 2	11
Figure 6.	PCI vs Deferred Maintenance for Scenario 3	12
Figure 7.	Comparison of Annual PCI by Scenario	13
Figure 8.	Comparison of Annual Deferred Maintenance by Scenario	14

Figure 9. Comparison of Pavement Condition Breakdown by Scenario 15

List of Tables

Table 1. Network Summary Statistics 3
 Table 2. PCI Scale 4
 Table 3. Network Condition Breakdown by Functional Classification 4
 Table 4. Summary Results for Budget Needs Analysis..... 9
 Table 5. Summary Results for Scenario 1 10
 Table 6. Summary Results for Scenario 2 11
 Table 7. Summary Results for Scenario 3 12

List of Appendices

Appendix A

Section description inventory average (weighted by area) PCI

Appendix B

Maintenance and rehabilitation decision tree

Appendix C

Budget needs analysis results

Appendix D

Budget scenarios Results

1 Introduction

1.1 BACKGROUND

The City of Hermosa Beach (City) selected Nichols Consulting Engineers, Chtd. (NCE) to update its pavement management system (PMS). In general, a PMS is “designed to provide objective information and useful data for analysis so that... managers can make more consistent, cost effective, and defensible decisions related to the preservation of a pavement network.¹” In other words, a PMS helps cities answer questions such as:

- What does the City’s street network consist of and what are the street conditions?
- How much funding is required to perform all needed maintenance and rehabilitation (M&R) over the next 5 years?
- What effect will the City’s existing funding have on the network condition and deferred maintenance?
- What effect will other funding levels have on the network condition and deferred maintenance?

In order to answer these questions, current pavement distress data on the City’s entire street network was collected and the PMP update was performed using the PAVER™ pavement management software. The PAVER™ program utilizes the pavement condition index (PCI), which was developed by the U.S. Army Corps of Engineers and is a widely used standard in the United States and internationally.

For the 2021/2022 update, the City’s entire street network was inspected using a semi-automated vehicle according to procedures outlined in ASTM D6433-18². The most recent inspection was completed between August 6, 2021, and September 16, 2021. However, the following three (3) street sections could not be inspected because they were not accessible or were blocked off.

- 2nd Street from Beach Drive to Hermosa Avenue
- 32nd Place from Ingleside Drive to Valley Drive
- Bard Street from Pier Avenue to the end of the street

For these sections, condition data from the 2016 survey were used. The condition survey was limited to travel lanes and did not include non-pavement issues such as traffic, safety and road hazards, geometric issues, sidewalks, curb and gutters, drainage issues, or immediate maintenance needs.

¹ American Association of State Highway and Transportation Officials (AASHTO). 1990. *Guidelines for Pavement Management Systems*. AASHTO, Washington, DC.

² ASTM 6433-18. *Standard Practice for Roads and Parking Lots Pavement Condition Index Inspections*.

1.2 PROJECT OBJECTIVES

The objectives of this study were to:

- Perform pavement condition inspections of the entire street network and determine the overall PCI.
- Update the City's PMS to provide policy makers with current information.
- Develop appropriate M&R strategies and update the unit costs.
- Perform budgetary analyses and determine the M&R funding needs.

2 Network Summary

The City is responsible for maintaining approximately 48.5 centerline miles of streets (554 pavement sections). This includes 0.5 centerline miles of alleys. The entire network is composed of asphalt concrete (AC) pavement. Table 1 summarizes the street network by functional classification.

Table 1. Network Summary Statistics

Functional Class	Number of Sections	Centerline Miles	Lane Miles	Network Area (%)
Arterials	65	6.9	13.5	18.0
Collectors	102	10.4	20.7	25.9
Residential/Alleys	387	31.2	60.2	56.1
Totals	554	48.5	94.4	100.0

The street network replacement cost is estimated to be approximately \$90.4 million³. This can be viewed as the value of the pavement network and is the amount needed to fund a surface reconstruction of the entire paved network. It does not include related infrastructure assets such as sidewalks, signals, markings, signs, or storm drains.

³ This replacement cost is based on the estimated unit cost to remove and replace failed streets (see Section 4, Maintenance and Rehabilitation Strategies).

3 Pavement Condition

The pavement condition index (PCI) is a measurement of pavement grade or condition, and ranges from 100 (best) to 0 (worst). The pavement condition is primarily affected by the climate, traffic loads and volumes, construction materials and age. For example, a newly constructed street will have a PCI of 100, while a street that is near the end of its service life will have a PCI of 25 or less.

For this project, the PCI scale was divided into 4 general condition categories as shown in Table 2. The current average PCI for the City’s street network is 70. Table 3 shows the breaks down of the current network PCI by functional classification. Approximately 18.8 percent of the streets are in “Excellent - Good” condition, 65.6 percent in “Good – Fair” condition, and 14 percent in “Fair – Poor” condition. The remaining 1.6 percent are in “Poor to Failed” condition.

Appendix A provides a list of all sections in the network along with their attributes, including the PCI at the time of last inspection. For convenience, two (2) versions are provided – one sorted alphabetically by street name and the other sorted by descending PCI. Examples of City streets in different condition category are shown in Figure 1.

Table 2. PCI Scale

Condition Category	PCI Range
Excellent - Good	86-100
Good - Fair	56-85
Fair - Poor	41-55
Poor - Failed	<40

Table 3. Network Condition Breakdown by Functional Classification

Condition Category	PCI Range	Arterial (%)	Collector (%)	Residential (%)	Others (%)	Entire Network (%)
Excellent - Good	86-100	6.6	5.5	6.5	0.2	18.8
Good - Fair	56-85	8.2	18.7	38.5	0.2	65.6
Fair - Poor	41-55	3.3	2.0	8.7	0.0	14.0
Poor - Failed	<40	0.1	0.0	1.4	0.1	1.6
Total	-	18.2	26.2	55.1	0.5	100.0



Figure 1. Examples of Streets with Different PCIs

Figure 2 shows the street network PCI compared to neighboring agencies. The statewide average PCI from the 2020 California Statewide Local Streets and Roads Needs Assessment⁴ is also included for comparison. As illustrated, the City’s network PCI is slightly higher (4 PCI points) than the latest statewide average.

⁴ NCE. 2021 *California Statewide Local Streets and Roads Needs Assessment 2020 Update*.

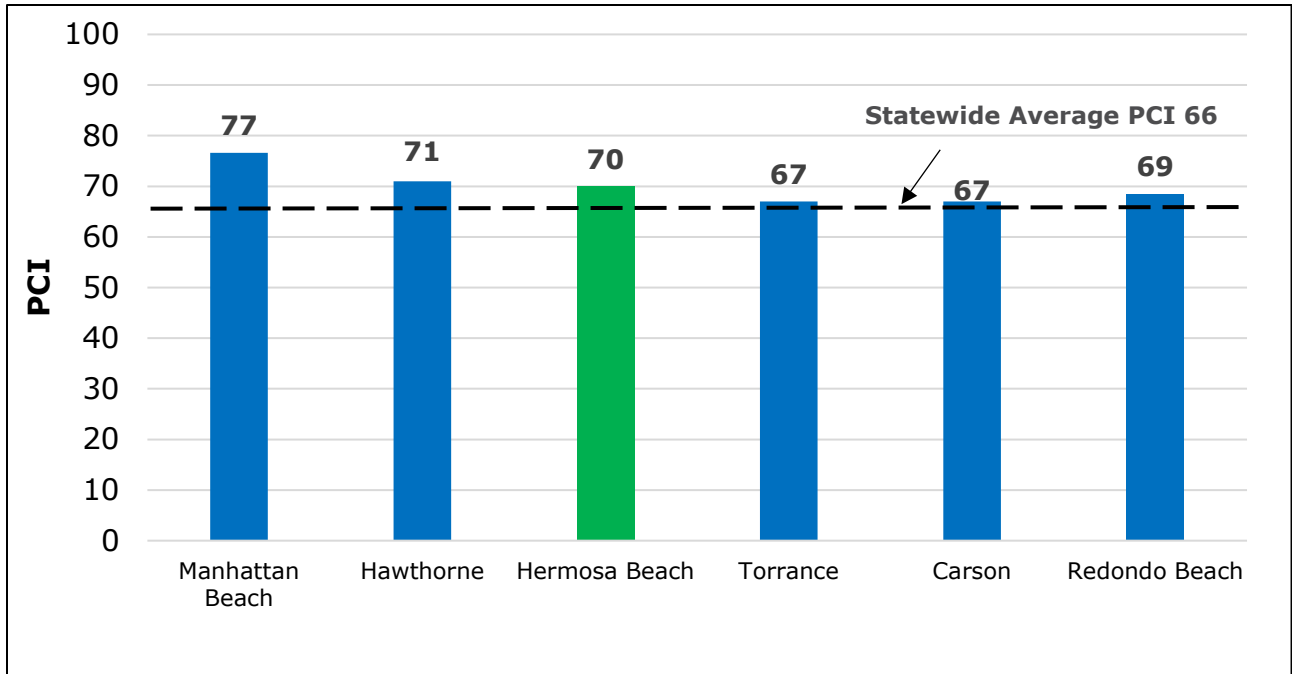


Figure 2. Comparison of Network PCI to 2020 Statewide Average

4 Maintenance and Rehabilitation Strategies

As part of this project, NCE and the City reviewed existing M&R strategies. The City primarily uses a 2-inch mill and overlay treatment. On an as-needed basis, the City also uses an 8-inch "Remove and Replace" treatment. Slurry seals have not been used by the City in the past but could be considered for future work.

Based on the above information, the City's M&R strategies were formalized into a decision tree (presented in Appendix B), which is instrumental in performing the budget needs analysis and budget scenarios. The decision tree indicates that slurry seals should be applied to pavements sections with PCI from 71 to 85, mill and overlays with or without base repairs should be placed on pavements sections with PCI from 41 to 70 and removal and replacement should be applied to streets with PCI less than 40.

Experience and research have shown that it costs much less to maintain pavement in good condition than to repair pavements that have already failed. As shown in Figure 3, by allowing pavements to deteriorate, streets that once cost \$0.30/square foot [SF] to slurry seal may soon cost \$1.60/SF for a 2-inch mill and overlay (the City's primary M&R treatment), \$2.42/SF for a 2-inch mill and overlay with 10% base repairs, or \$9.51/SF to remove and replace. In other words, delaying repairs can significantly increase repair costs.

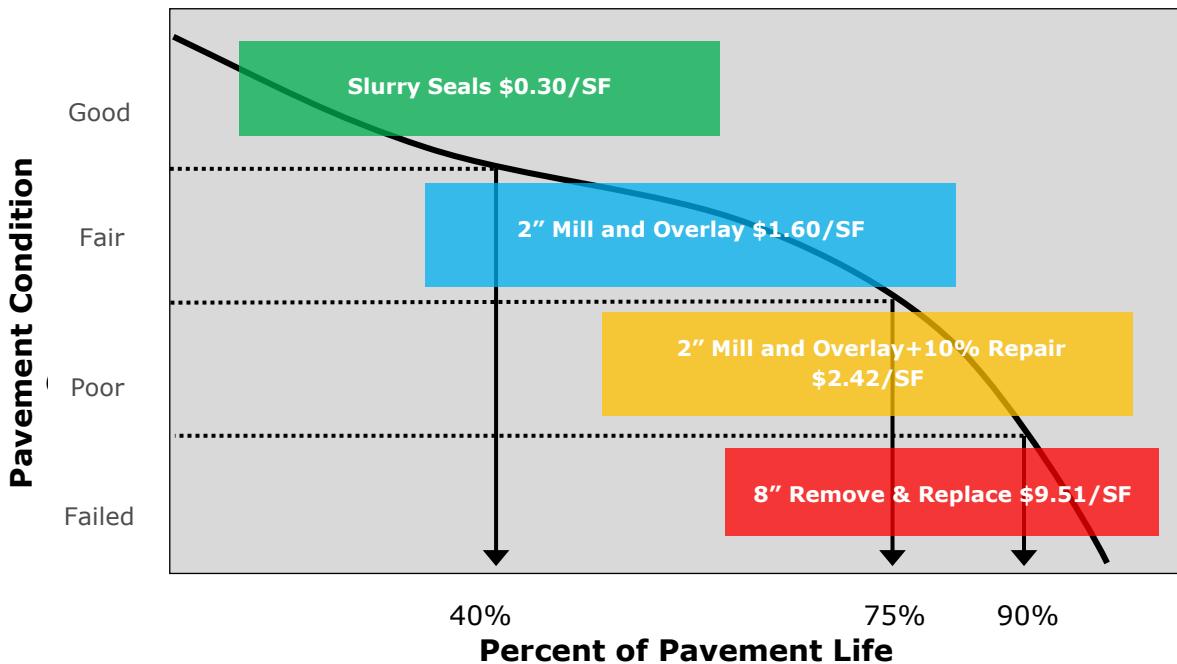


Figure 3. Costs of Maintaining Pavements Over Time

5 Budget Analyses

Based on the principle that it costs less to maintain streets in good condition than it does to repair those that have failed, a cost-effective PMS employs strategies that eliminate the deferred maintenance and then maintain the network with ongoing preventive maintenance. Such strategies bring the network condition to an optimal PCI that can be maintained over time.

The first step in developing such a cost-effective strategy is to determine the total maintenance budget needs of the network. The next step is to conduct alternative budget scenario analyses. Three funding scenarios were selected for analysis and performed using PAVER™:

Scenario 1: Existing Budget – This scenario assumes the City will continue to spend their existing annual budget of \$1.4 million on pavement repairs for the next 5 years.

Scenario 2: PCI 80 – This scenario aims to bring the existing network PCI of 70 to 80 over the next 5 years.

Scenario 3: Do Nothing – This scenario demonstrates the effect of a do-nothing or zero budget over the next 5 years.

The budget needs analysis and budget scenarios are presented in the following sections. The detailed results of the budget needs analysis are provided in Appendix C. The detailed budget results for Scenarios 1 and 2 are provided in Appendix D.

5.1 BUDGET NEEDS ANALYSIS

The total budget needs for the network represents the cost associated with performing M&R treatments at the optimal time – optimal meaning the PCI is maximized and the cost is minimized – over the analysis period. This was done by performing a budget needs analysis in PAVER™ with an annual inflation rate of 4.5% for an analysis period of 5 years.

The results of the budget needs analysis are presented in Table 4. . **The total budget needs for the City for the next 5 years are estimated to be \$11 million.** Of the total budget needs, approximately \$0.84 million (7.6%) is devoted to preventive maintenance, while the rest is allocated for more costly rehabilitation and reconstruction treatments.

Table 4. Summary Results for Budget Needs Analysis

Year	2022	2023	2024	2025	2026	Total
Budget Needs (\$M)	9.54	0.18	0.10	0.79	0.40	11.01
Rehabilitation (\$M)	8.84	0.13	0.02	0.78	0.40	10.17
Preventive Maintenance (\$M)	0.70	0.05	0.08	0.01	0.00	0.84
Treated PCI	92	90	87	87	85	NA
Untreated PCI	66	63	61	58	55	NA

If the City follows the above strategy, the average network PCI would immediately increase as a large amount of deferred maintenance (M&R not performed due to insufficient funding) is addressed in the first year, and then stabilize in the high 80s and low 90s. This type of budget, which addresses all the deferred maintenance in the first year, is known as front-loaded. Alternatively, if no maintenance is performed in the next 5 years, the PCI would drop to 55. The detailed results of the budget needs analysis are provided in Appendix C.

Note that PAVER™'s prediction models cannot consider the effect of newer and more cost-effective technologies. For example, if more effective materials are used, such as asphalt-binders with rubber or polymers, the actual performance of these treatments may not be fully captured in the models. Consequently, NCE recommends regular pavement condition surveys to ensure model accuracy and relevance.

5.2 SCENARIO 1: EXISTING FUNDING (\$1.4 M/YEAR)

This scenario assumes the City’s budget will continue at the existing level of \$1.4 million per year. As shown in Table 5 and Figure 4, the network PCI will increase to 73 by the end of the analysis period. By 2027, approximately 75 percent of the network will be in “Excellent” to “Fair” condition with 25 percent in “Fair” to “Failed” condition. The deferred maintenance will increase to approximately \$14.6 million by 2027. The main reason the deferred maintenance will increase in this scenario is because the percentage of pavement in “Fair” to “Failed” condition will increase from 15.6 percent to 24.9 percent as the budget is primarily used to address the pavement which is “Excellent” to “Fair” condition.

Table 5. Summary Results for Scenario 1

Year	2023 Before Work	2023	2024	2025	2026	2027	Total
Budget (\$M)	NA	1.40	1.40	1.40	1.40	1.40	7.0
All Treatments	NA	0.70	1.35	1.32	1.39	1.40	6.1
Preventive Maintenance (\$M)	NA	0.70	0.05	0.08	0.01	0.00	0.8
Deferred Maintenance (\$M)	9.5	8.1	9.2	10.2	12.2	14.8	NA
Treated PCI	70	70	71	72	72	73	NA

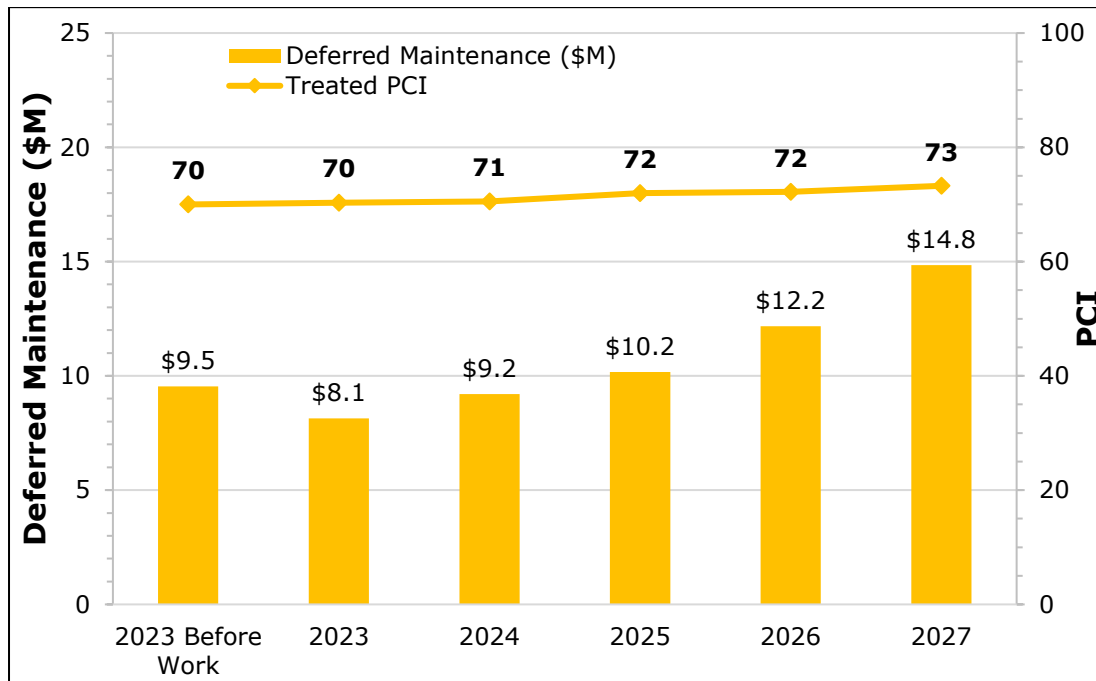


Figure 4. PCI vs Deferred Maintenance for Scenario 1

5.3 SCENARIO 2: PCI 80 (\$2 M/YEAR)

This scenario aims to improve the network PCI to 80. As shown in Table 6 and Figure 5, an estimated financial commitment of \$2 million per year over the next 5 years is required to accomplish this goal. The estimated budget is \$0.6 million more than the City’s current budget of \$1.4 million per year. By 2027, approximately 93 percent of the network would be in “Excellent to Fair” condition with the remainder 7 percent in “Fair to Failed” condition. The deferred maintenance would drop to approximately \$8.3 million.

Table 6. Summary Results for Scenario 2

Year	2023 Before Work	2023	2024	2025	2026	2027	Total
Budget (\$M)	NA	2.0	2.0	2.0	2.0	2.0	10.0
Rehabilitation (\$M)	NA	1.3	2.0	1.9	2.0	2.0	9.2
Preventive Maintenance (\$M)	NA	0.7	0.1	0.1	0.0	0.0	0.8
Deferred Maintenance (\$M)	9.5	7.5	7.8	8.0	8.9	8.3	NA
Treated PCI	70	72	75	77	81	81	NA

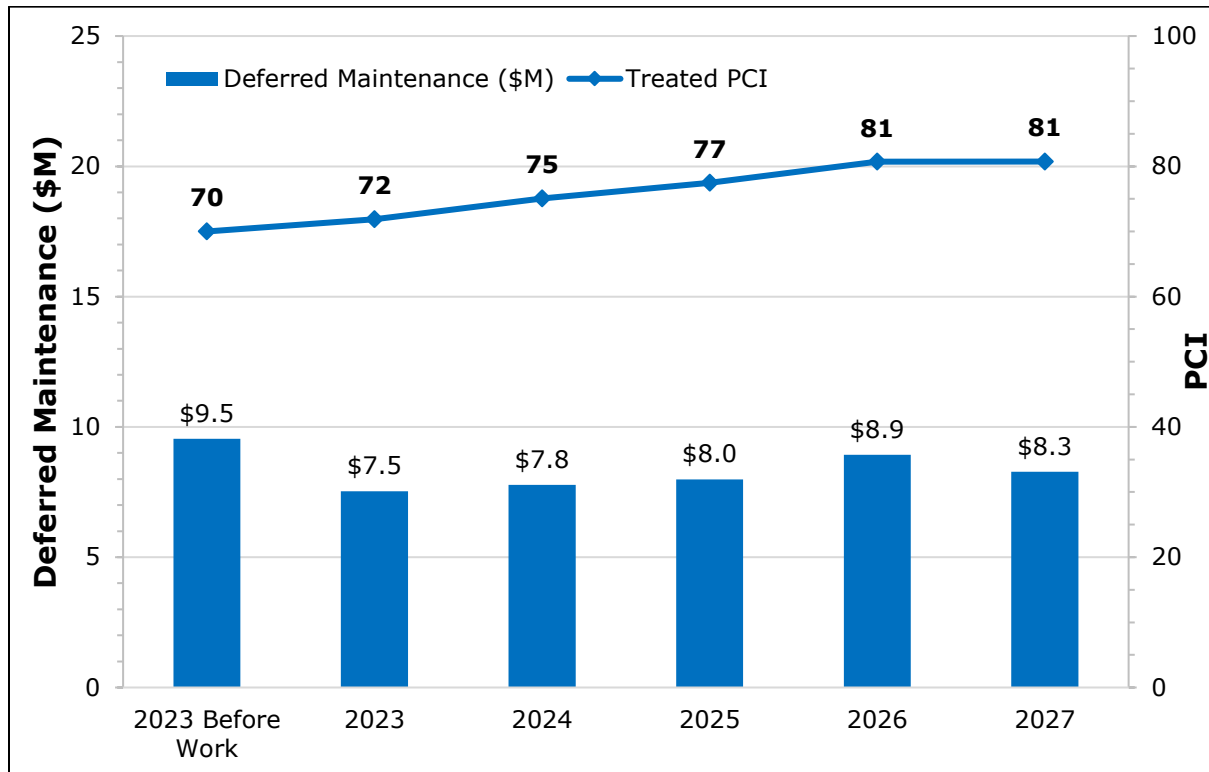


Figure 5. PCI vs Deferred Maintenance for Scenario 2

5.4 SCENARIO 3: DO NOTHING

This scenario assumes no funding will be available for pavement M&R and shows the consequences over the next 5 years. As shown in Table 7 and Figure 6, the network PCI would decrease to 55 and the deferred maintenance would increase to \$25.4 million. This scenario would result in an overall decrease in PCI by 15 points by the end of the analysis period.

Table 7. Summary Results for Scenario 3

Year	2023 Before Work	2023	2024	2025	2026	2027	Total
Budget (\$M)	NA	0.0	0.0	0.0	0.0	0.0	0.0
Deferred Maintenance (\$M)	9.5	9.5	12.7	15.8	19.4	25.4	NA
Treated PCI	70	66	63	61	58	55	NA

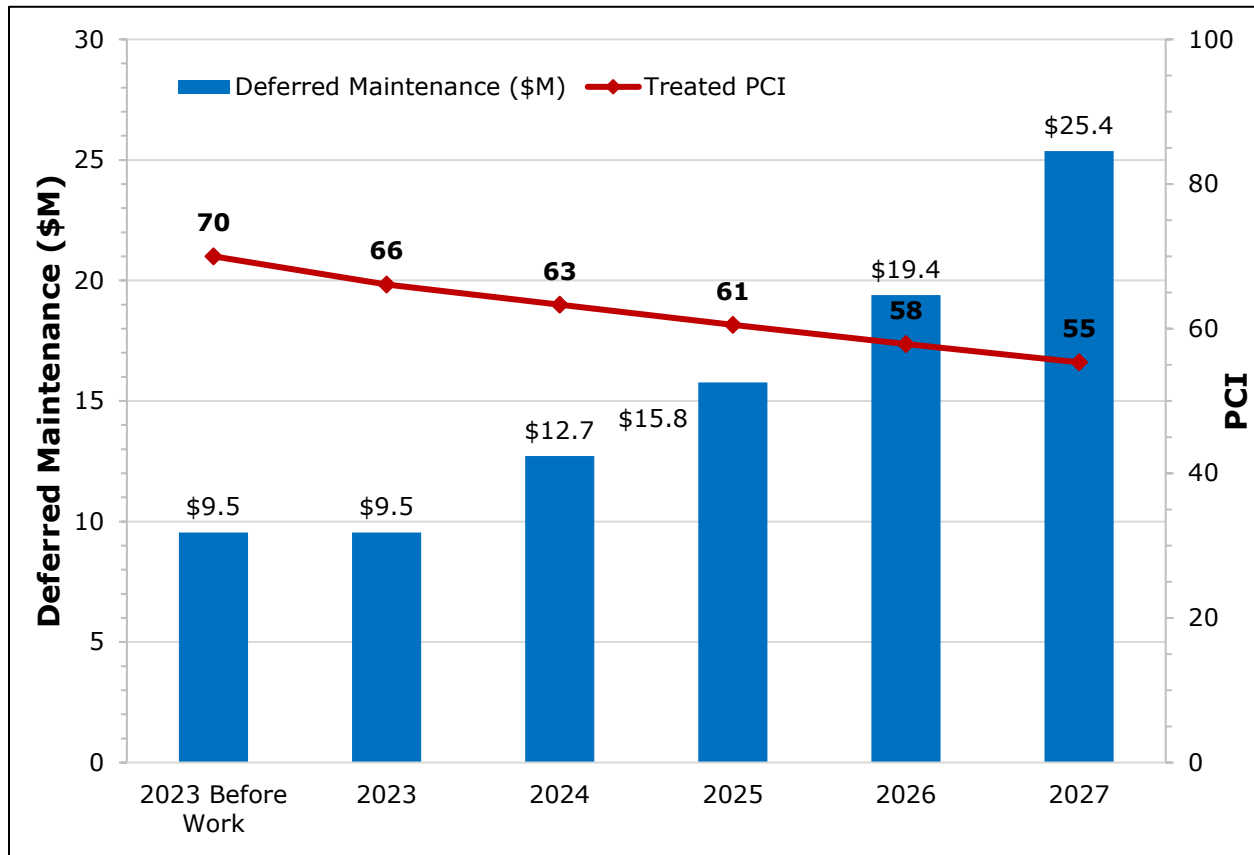


Figure 6. PCI vs Deferred Maintenance for Scenario 3

5.5 SCENARIO COMPARISONS

Figure 7 graphically compares the annual changes in PCI for each of the scenarios. As previously noted, throughout the 5-year analysis period, the PCI would increase to 73 and 80 in Scenario 1 and Scenario 2, respectively. For Scenario 3, where no work would be done, the PCI would decrease to 55.

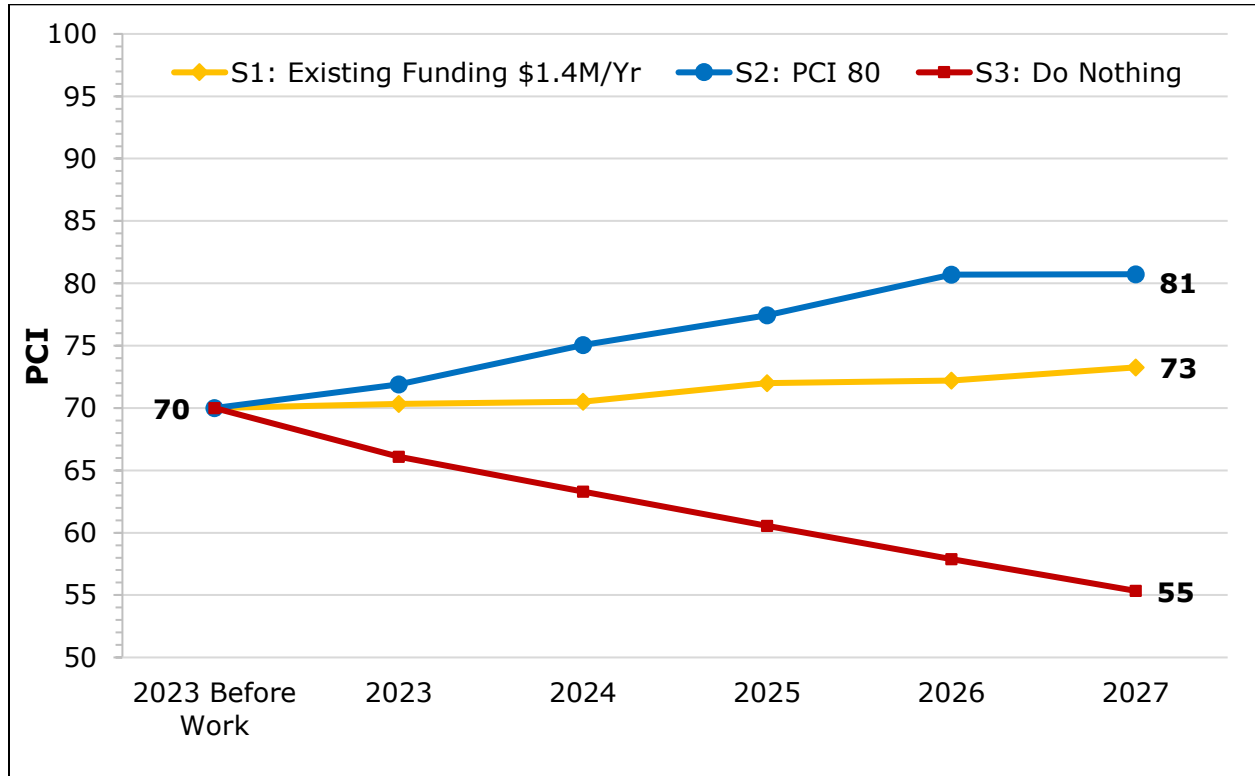


Figure 7. Comparison of Annual PCI by Scenario

Figure 8 illustrates the changes in deferred maintenance over the analysis period for each scenario. For Scenario 1, the deferred maintenance would decrease to \$14.8 million and increase the PCI to 73 while for Scenario 2, the deferred maintenance will decrease to \$8.3 million and increases the PCI to 81. In Scenario 3, the deferred maintenance would increase to \$25.4 million.

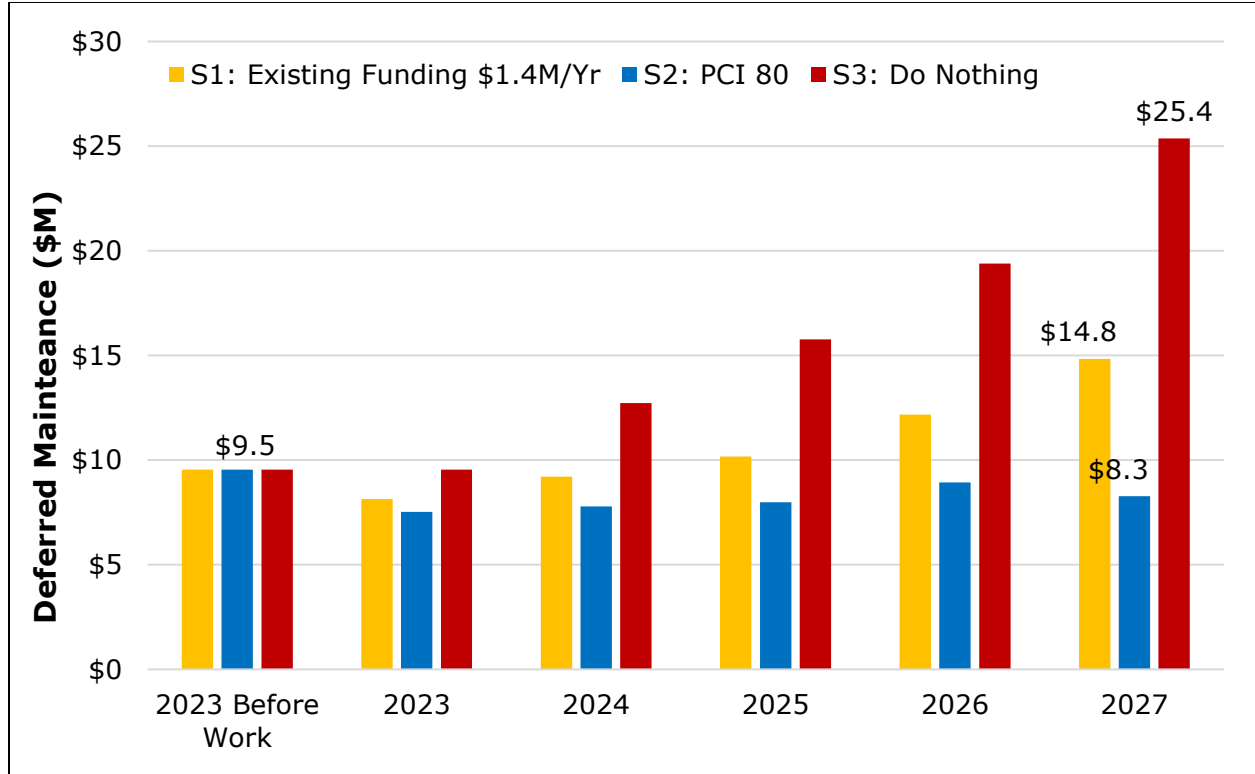


Figure 8. Comparison of Annual Deferred Maintenance by Scenario

Figure 9 illustrates the percent change in pavement condition for each scenario. Currently, approximately 84.4 percent of the network has a PCI greater than 55 (“Excellent to Fair” condition) and the remaining 15.6 percent has a PCI less than or equal to 55 (“Fair to Failed” condition). In Scenario 1, the portion of the network with PCI less than or equal to 55 would increase from the existing 15.6 percent to 24.9 percent. In Scenario 2, which requires higher funding than Scenario 1, the portion of the network with PCI less than or equal to 55 would decrease from the existing 15.6 percent to 6.8 percent. Finally, in Scenario 3, the portion of the network with PCI less than or equal to 55 would increase to more than half the network, 55 percent.

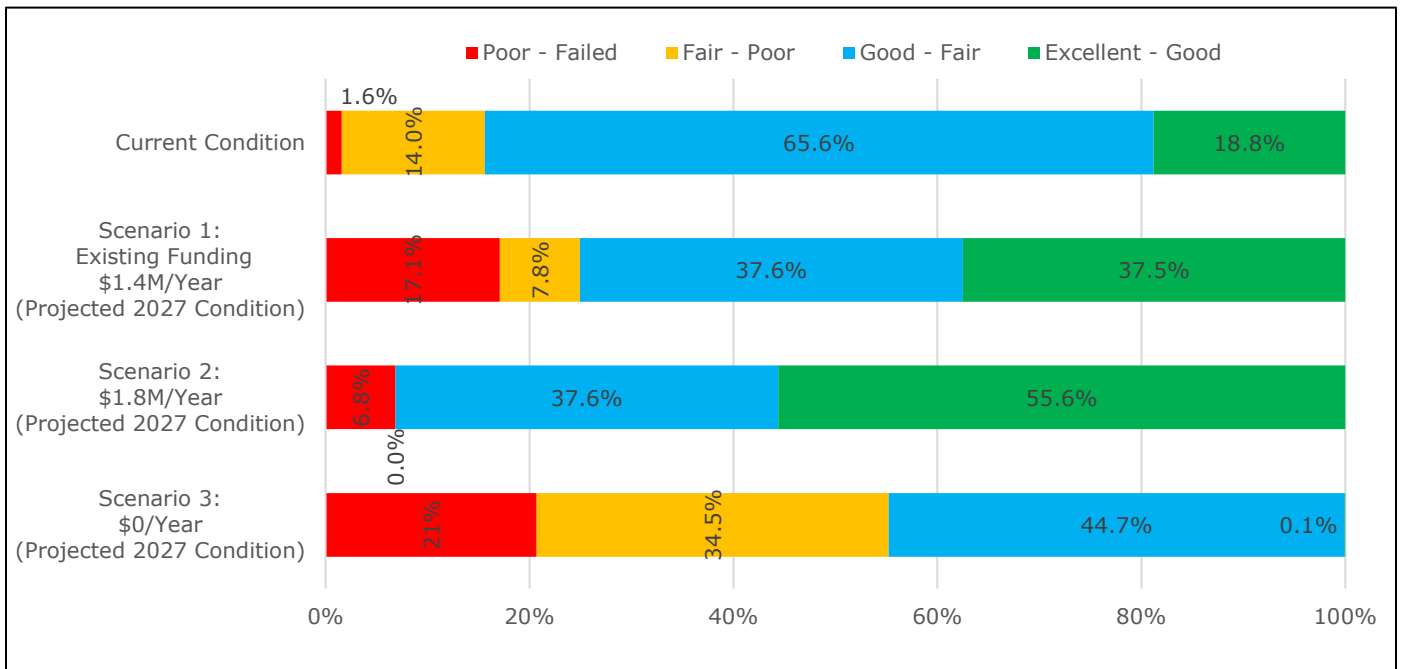


Figure 9. Comparison of Pavement Condition Breakdown by Scenario

6 Conclusion and Recommendations

6.1 CONCLUSION

In summary, the City of Hermosa Beach has a substantial investment in its pavement network. Overall, the City's streets are in "Good - Fair" condition with a 2021/2022 PCI of 70.

Under the City's existing budget (Scenario 1), the network PCI will increase to 73 by 2027, and the deferred maintenance will increase to \$14.8 million.

6.2 RECOMMENDATIONS

Based on the data collected and the scenarios analyzed and presented in this report, NCE offers the following recommendations:

6.2.1 Recommended Scenario

The primary goal of a PMS should be to offer users a safe and functional pavement network without unduly increasing the maintenance burden in the future. With that in mind, **the recommended scenario for the City is Scenario 2**. This scenario will increase the City's PCI to an average pavement condition of 80 and increase the portion of the network in "Good" condition. It would also reduce the deferred maintenance from \$9.5 million to \$8.3 million. This scenario will require a budget of \$2 million per year which \$600,000 (43 percent) more than the City's existing budget of \$1.4 million per year.

6.2.2 Funding Sources

If the City plans to increase its infrastructure spending to address the deferred maintenance early or to carry out any additional improvement to its overall infrastructure (pavement, asset, and others) needs, then this increase can be funded through several different avenues which are discussed below.

Federal Funding Sources

- Infrastructure Investment and Jobs Act (IIJA) which includes
 - Promoting Resilient Operations for Transformative, Efficient, and Cost-Saving Transportation (PROJECT)
 - Local and regional project assistance grants (RAISE)
 - Congestion Relief Program
 - Nationally Significant Freight and Highway Projects
- Community Development Block Grants
- Highway Safety Improvement Program
- Federal Emergency Management Agency

State Funding Sources

- Active Transportation Program, which now includes the Bicycle Transportation Account and Safe Routes to Schools
- State Transportation Improvement Program
- AB 2766 (vehicle surcharge)
- Vehicle License Fees
- CalRecycle grants
- State Water Resource Control Board
- Transportation Development Act
- Traffic Safety Fund
- Transportation Uniform Mitigation Fee

Local/Regional Funding Sources

- Sales tax measure
- Development impact fees
- General funds
- Various assessment districts (lighting, maintenance, flood control, community facilities)
- Traffic impact fees
- Utilities (e.g., stormwater, water, wastewater enterprise funds)
- Parcel/property taxes
- Vehicle registration fees
- Vehicle code fines

6.2.3 Pavement Management Strategies

Since almost 85% of the City's streets are currently in "Excellent to Fair" condition, it is important to maintain that condition to the extent possible. Preservation occurs when streets with PCIs higher than 70 receive treatments such as surface seals (slurry, microsurfacing, etc.). Slurry seals are relatively inexpensive treatments that prevent moisture ingress and thus preserve the integrity of the underlying base material. NCE recommends that the City balance preventive maintenance with rehabilitation and reconstruction projects to preserve pavements in "Good" condition, improve pavements in "Poor" condition, and avoid increasing the deferred maintenance.

6.2.4 Reinspection Strategies

In order to make appropriate management decisions based on current data, NCE recommends that the City perform condition inspections on arterials and collectors every 3 years and on residential every 6 years. This inspection program will ensure that the City has an updated condition data and is following the requirements of LA Metro. Additionally, since PAVER™ and other prediction models do not yet take into account the effect of specialized materials such as asphalt-binders with rubber or polymers, the actual performance of City pavements may not be fully modeled in the

analysis. Regular pavement condition surveys will help ensure model accuracy and relevance.

6.2.5 M&R Decision Tree

NCE recommends that the City annually review and update the M&R treatment strategies and associated unit costs to reflect current construction techniques and changing costs. This will ensure that the results for the budget analyses are reliable and as accurate as possible. Considering the recent volatility in oil prices and curb ramp requirements, the future cost of construction is unknown and unpredictable. NCE therefore recommends careful monitoring of construction costs and preparations to adapt to cost changes as necessary.

Appendix 1

SECTION DESCRIPTION INVENTORY AVERAGE (WEIGHTED BY AREA) PCI FOR:

- i. Arterial Network by Street Name
- ii. Collector, Local, and Alley Network by Street Name
- iii. Arterial Network by Descending PCI
- iv. Collector, Local, and Alley Network by Descending PCI
- v. Maps

Section Description Inventory Report

This report lists a variety of section description information for each of the City's pavement sections. It lists the street and section identifiers, limits, functional classification, surface type, number of lanes, lengths, widths, latest treatment history, and latest inspection result.

The field descriptions in this report are listed below.

Header	Description
BRANCH ID	Street identification in PAVER™ unique for each street
BRANCH NAME	The name of the street as indicated by street signs in the field
SECTION ID	Section identification number in PAVER™ unique for each section of one street
FROM	Beginning limit of the section
TO	Ending limit of the section
SECTION RANK	Functional Classification (A –Arterial, C - Collector, E – Residential/Local)
SURFACE TYPE	Surface Type (AC = Asphalt Concrete, AC/AC = AC Overlay of AC Pavement)
LANES	Number of lanes of the section
LENGTH (FT)	Length of the section in feet
WIDTH (FT)	Average width of the section in feet
AREA (SF)	Area of the section in square feet
WORK TYPE	Type of the last treatment/work on the section
INSPECTION DATE	Last inspection date or M&R date, whichever is the latest
INSPECTED PCI	Average 2021/2022 PCI for the section

Arterial Network by Street Name



Branch ID	Branch Name	SectionID	From	To	Lanes	Section Rank	Surface Type	Length	Width	Length x Width	Inspection Date	Inspected PCI
081	ARTESIA BLVD	01	PACIFIC COAST HWY	HARPER AVE	3	A	AC	1,252.	45.	56,340.	08-06-2021	50
081	ARTESIA BLVD	02	HARPER AVE	PACIFIC COAST HWY	3	A	AC	1,254.	45.	56,430.	08-06-2021	64
085	AVIATION BLVD	01	PACIFIC COAST HWY	OCEAN DR	2	A	AC	746.	30.	22,380.	08-06-2021	64
085	AVIATION BLVD	02	OCEAN DR	CORONA ST	2	A	AC	654.	30.	19,620.	08-06-2021	60
085	AVIATION BLVD	03	CORONA ST	PROSPECT AVE	2	A	AC	379.	30.	11,370.	08-06-2021	62
085	AVIATION BLVD	04	PROSPECT AVE	HARPER AVE	2	A	AC	358.	30.	10,740.	08-06-2021	46
085	AVIATION BLVD	05	CITY LIMIT	PROSPECT AVE	2	A	AC	358.	30.	10,740.	08-06-2021	41
085	AVIATION BLVD	06	PROSPECT AVE	CORONA ST	2	A	AC	379.	30.	11,370.	08-06-2021	62
085	AVIATION BLVD	07	CORONA ST	OCEAN DR	2	A	AC	654.	30.	19,620.	08-06-2021	72
085	AVIATION BLVD	08	OCEAN DR	PACIFIC COAST HWY	2	A	AC	740.	30.	22,200.	08-06-2021	71
118	GOULD AVE	03	ARDMORE AVE	PACIFIC COAST HWY	2	A	AAC	1,572.	39.	61,308.	08-06-2021	89
118	GOULD AVE	04	PACIFIC COAST HWY	ARDMORE AVE	2	A	AAC	1,562.	39.	60,918.	08-06-2021	88
128	HERMOSA AVE	01	HERONDO ST	LYNDON ST	2	A	AC	260.	28.	7,280.	08-06-2021	52
128	HERMOSA AVE	02	LYNDON ST	2ND ST	2	A	AC	907.	36.	32,652.	08-06-2021	60
128	HERMOSA AVE	03	2ND ST	4TH ST	2	A	AC	541.	36.	19,476.	08-06-2021	59
128	HERMOSA AVE	04	4TH ST	6TH ST	2	A	AC	540.	36.	19,440.	08-06-2021	63
128	HERMOSA AVE	05	6TH ST	8TH ST	2	A	AC	539.	36.	19,404.	08-06-2021	59
128	HERMOSA AVE	06	8TH ST	10TH ST	2	A	AC	539.	36.	19,404.	08-06-2021	44
128	HERMOSA AVE	07	10TH ST	PIER AVE	2	A	AC	559.	36.	20,124.	08-06-2021	92
128	HERMOSA AVE	08	PIER AVE	15TH CT	2	A	AC	693.	40.	27,720.	08-06-2021	89
128	HERMOSA AVE	09	15TH CT	16TH ST	2	A	AC	406.	36.	14,616.	08-06-2021	94
128	HERMOSA AVE	10	16TH ST	19TH ST	2	A	AC	823.	36.	29,628.	08-06-2021	95
128	HERMOSA AVE	11	19TH ST	21ST ST	2	A	AC	586.	36.	21,096.	08-06-2021	95
128	HERMOSA AVE	12	21ST ST	22ND ST	2	A	AC	356.	36.	12,816.	08-06-2021	96
128	HERMOSA AVE	13	22ND ST	25TH ST	2	A	AC	808.	36.	29,088.	08-06-2021	95
128	HERMOSA AVE	14	25TH ST	26TH ST	2	A	AC	279.	36.	10,044.	08-06-2021	90
128	HERMOSA AVE	15	26TH ST	27TH ST	2	A	AC	308.	28.	8,624.	08-06-2021	82
128	HERMOSA AVE	16	27TH ST	30TH ST	1	A	AC	655.	20.	13,100.	08-06-2021	75
128	HERMOSA AVE	17	30TH ST	LONGFELLOW AVE	1	A	AC	384.	20.	7,680.	08-06-2021	76
128	HERMOSA AVE	18	LONGFELLOW AVE	34TH ST	1	A	AC	426.	20.	8,520.	08-06-2021	75
128	HERMOSA AVE	19	34TH ST	35TH ST	1	A	AC	223.	20.	4,460.	08-06-2021	79
128	HERMOSA AVE	20	35TH ST	34TH ST	1	A	AC	223.	20.	4,460.	08-06-2021	73
128	HERMOSA AVE	21	34TH ST	LONGFELLOW AVE	2	A	AC	426.	20.	8,520.	08-06-2021	77
128	HERMOSA AVE	22	LONGFELLOW AVE	30TH ST	1	A	AC	384.	20.	7,680.	08-06-2021	69
128	HERMOSA AVE	23	30TH ST	27TH ST	1	A	AC	651.	20.	13,020.	08-06-2021	68
128	HERMOSA AVE	24	27TH ST	26TH ST	1	A	AC	308.	20.	6,160.	08-06-2021	73
128	HERMOSA AVE	25	26TH ST	25TH ST	2	A	AC	279.	38.	10,602.	08-06-2021	90
128	HERMOSA AVE	26	25TH ST	22ND ST	2	A	AC	808.	38.	30,704.	08-06-2021	95
128	HERMOSA AVE	27	22ND ST	21ST ST	2	A	AC	356.	38.	13,528.	08-06-2021	95
128	HERMOSA AVE	28	21ST ST	19TH ST	2	A	AC	586.	38.	22,268.	08-06-2021	95
128	HERMOSA AVE	29	19TH ST	16TH ST	2	A	AC	823.	38.	31,274.	08-06-2021	95
128	HERMOSA AVE	30	16TH ST	15TH CT	2	A	AC	406.	38.	15,428.	08-06-2021	92
128	HERMOSA AVE	31	15TH CT	PIER AVE	2	A	AC	693.	35.	24,255.	08-06-2021	91
128	HERMOSA AVE	32	PIER AVE	10TH ST	2	A	AC	559.	36.	20,124.	08-06-2021	89
128	HERMOSA AVE	33	10TH ST	8TH ST	2	A	AC	539.	36.	19,404.	08-06-2021	58
128	HERMOSA AVE	34	8TH ST	6TH ST	2	A	AC	539.	36.	19,404.	08-06-2021	61
128	HERMOSA AVE	35	6TH ST	4TH ST	2	A	AC	540.	36.	19,440.	08-06-2021	63
128	HERMOSA AVE	36	4TH ST	2ND ST	2	A	AC	541.	36.	19,476.	08-06-2021	62
128	HERMOSA AVE	37	2ND ST	LYNDON ST	2	A	AC	914.	36.	32,904.	08-06-2021	62
128	HERMOSA AVE	38	LYNDON ST	HERONDO ST	1	A	AC	259.	28.	7,252.	08-06-2021	63
131	HERONDO ST	01	HERMOSA AVE	MONTEREY BLVD	2	A	AC	569.	40.	22,760.	08-06-2021	71
131	HERONDO ST	02	MONTEREY BLVD	VALLEY DR	2	A	AC	784.	40.	31,360.	08-06-2021	72
174	PIER AVE	01	HERMOSA AVE	MANHATTAN AVE	2	A	AC	373.	38.	14,174.	08-06-2021	42
174	PIER AVE	02	MANHATTAN AVE	MONTEREY BLVD	2	A	AC	395.	38.	15,010.	08-06-2021	70



Branch ID	Branch Name	SectionID	From	To	Lanes	Section Rank	Surface Type	Length	Width	Length x Width	Inspection Date	Inspected PCI
174	PIER AVE	03	MONTEREY BLVD	BARD ST	2	A	AC	736.	38.	27,968.	08-06-2021	67
174	PIER AVE	04	BARD ST	VALLEY DR	2	A	AC	230.	38.	8,740.	08-06-2021	39
174	PIER AVE	05	VALLEY DR	ARDMORE AVE	2	A	AC	122.	40.	4,880.	08-06-2021	46
174	PIER AVE	06	ARDMORE AVE	PACIFIC COAST HWY	2	A	AC	655.	36.	23,580.	08-06-2021	50
174	PIER AVE	07	PACIFIC COAST HWY	ARDMORE AVE	2	A	AC	655.	36.	23,580.	08-06-2021	55
174	PIER AVE	08	ARDMORE AVE	VALLEY DR	3	A	AC	122.	40.	4,880.	08-06-2021	51
174	PIER AVE	09	VALLEY DR	BARD ST	2	A	AC	230.	38.	8,740.	08-06-2021	43
174	PIER AVE	10	BARD ST	MONTEREY BLVD	2	A	AC	739.	38.	28,082.	08-06-2021	54
174	PIER AVE	11	MONTEREY BLVD	MANHATTAN AVE	2	A	AC	395.	38.	15,010.	08-06-2021	60
174	PIER AVE	12	MANHATTAN AVE	HERMOSA AVE	2	A	AC	373.	38.	14,174.	08-06-2021	49

Collector, Local, and Alley Network by Street Name



Branch ID	Branch Name	Section ID	From	To	Lanes	Section Rank	Surface Type	Length	Width	Length x Width	Inspection Date	Inspected PCI
022	1ST CT	01	PALM DR	MONTEREY BLVD	2	E	PCC	449.	20.	8,980.	08-07-2021	67
023	1ST PL	01	ARDMORE AVE	PACIFIC COAST HWY	2	E	AC	653.	26.	16,978.	08-06-2021	61
023	1ST PL	02	BARNEY CT	PROSPECT AVE	2	E	AC	751.	27.	20,277.	08-06-2021	60
024	1ST ST	01	HERMOSA AVE	MONTEREY BLVD	2	E	AC	591.	40.	23,640.	08-06-2021	55
024	1ST ST	02	ARDMORE AVE	PACIFIC COAST HWY	2	E	AC	769.	28.	21,532.	08-06-2021	85
024	1ST ST	03	PACIFIC COAST HWY	MEYER CT	2	E	AC	851.	30.	25,530.	08-06-2021	62
024	1ST ST	04	MEYER CT	BARNEY CT	2	E	AC	180.	30.	5,400.	08-06-2021	61
024	1ST ST	05	BARNEY CT	PROSPECT AVE	2	E	AC	732.	28.	20,496.	08-06-2021	63
046	2ND ST	01	THE STRAND	BEACH DR	1	E	AC	100.	28.	2,800.	08-16-2021	71
046	2ND ST	02	BEACH DR	HERMOSA AVE	2	C	AC	148.	40.	5,920.	09-01-2016	86
046	2ND ST	03	HERMOSA AVE	MANHATTAN AVE	2	C	AC	299.	40.	11,960.	08-06-2021	61
046	2ND ST	04	MANHATTAN AVE	MONTEREY BLVD	2	C	AC	290.	40.	11,600.	08-06-2021	64
046	2ND ST	05	MONTEREY BLVD	VALLEY DR	2	C	AC	510.	40.	20,400.	08-06-2021	60
046	2ND ST	06	VALLEY DR	ARDMORE AVE	2	C	AC	578.	30.	17,340.	08-06-2021	63
046	2ND ST	07	ARDMORE AVE	PACIFIC COAST HWY	2	C	AC	666.	30.	19,980.	08-06-2021	74
046	2ND ST	08	PACIFIC COAST HWY	HOLLOWELL AVE	2	E	AC	1,324.	24.	31,776.	08-06-2021	61
046	2ND ST	09	HOLLOWELL AVE	CITY LIMIT	2	E	AC	428.	24.	10,272.	08-06-2021	62
058	3RD CT	01	BEACH DR	HERMOSA AVE	2	E	AC	168.	20.	3,360.	08-06-2021	71
059	3RD ST	01	END	ARDMORE AVE	2	E	AC	285.	26.	7,410.	08-06-2021	60
059	3RD ST	02	ARDMORE AVE	PACIFIC COAST HWY	2	E	AC	716.	25.	17,900.	08-06-2021	69
059	3RD ST	03	PACIFIC COAST HWY	HOPKINS AVE	2	E	AC	612.	30.	18,360.	08-06-2021	69
059	3RD ST	04	HOPKINS AVE	HOLLOWELL AVE	2	E	AC	616.	30.	18,480.	08-06-2021	69
059	3RD ST	05	HOLLOWELL AVE	PROSPECT AVE	2	E	PCC	296.	30.	8,880.	08-07-2021	56
060	4TH CT	01	BEACH DR	HERMOSA AVE	2	E	AC	208.	20.	4,160.	08-06-2021	66
061	4TH ST	01	HERMOSA AVE	MANHATTAN AVE	2	C	AC	300.	40.	12,000.	08-06-2021	66
061	4TH ST	02	MANHATTAN AVE	MONTEREY BLVD	2	C	AC	290.	38.	11,020.	08-06-2021	89
061	4TH ST	03	MONTEREY BLVD	CULPER CT	1	E	AC	153.	20.	3,060.	08-06-2021	49
061	4TH ST	04	END	ARDMORE AVE	2	E	AC	240.	25.	6,000.	08-06-2021	50
061	4TH ST	05	ARDMORE AVE	PACIFIC COAST HWY	2	E	PCC	783.	28.	21,924.	08-07-2021	70
061	4TH ST	06	PACIFIC COAST HWY	OCEAN VIEW AVE	2	E	PCC	304.	25.	7,600.	08-07-2021	67
061	4TH ST	07	HOPKINS AVE	PROSPECT AVE	2	E	PCC	425.	28.	11,900.	08-07-2021	75
062	5TH CT	01	BEACH DR	HERMOSA AVE	2	E	AC	248.	20.	4,960.	08-06-2021	79
063	5TH ST	01	ARMORE AVE	PACIFIC COAST HWY	2	E	AC	805.	28.	22,540.	08-06-2021	71
063	5TH ST	02	PACIFIC COAST HWY	OCEAN VIEW CT	2	E	APC	303.	28.	8,484.	08-06-2021	63
063	5TH ST	03	OCEAN VIEW AVE	PINE CT	2	E	APC	152.	28.	4,256.	08-06-2021	73
063	5TH ST	04	PINE CT	HOPKINS AVE	2	E	APC	210.	30.	6,300.	08-06-2021	71
063	5TH ST	05	HOPKINS AVE	PROSPECT AVE	2	E	APC	298.	30.	8,940.	08-06-2021	65
063	5TH ST	06	MASSEY AVE	REYNOLDS LN	2	E	AC	239.	26.	6,214.	08-06-2021	49
064	6TH CT	01	BEACH DR	HERMOSA AVE	2	E	AC	280.	20.	5,600.	08-06-2021	82
065	6TH ST	01	HERMOSA AVE	MANHATTAN AVE	2	C	AC	299.	40.	11,960.	08-06-2021	82
065	6TH ST	02	MANHATTAN AVE	MONTEREY BLVD	2	C	AC	290.	40.	11,600.	08-06-2021	74
065	6TH ST	03	MONTEREY BLVD	LOMA DR	2	C	AC	272.	32.	8,704.	08-06-2021	76
065	6TH ST	04	LOMA DR	CYPRESS AVE	2	C	AC	245.	26.	6,370.	08-06-2021	78
065	6TH ST	05	CYPRESS AVE	VALLEY DR	2	C	AC	338.	28.	9,464.	08-06-2021	75
065	6TH ST	06	ARDMORE AVE	PACIFIC COAST HWY	2	E	AC	706.	28.	19,768.	08-06-2021	85
065	6TH ST	07	PACIFIC COAST HWY	PINE ST	2	E	PCC	459.	28.	12,852.	08-07-2021	61
065	6TH ST	08	PINE ST	58' s/o PROSPECT AVE	2	E	PCC	477.	28.	13,356.	08-07-2021	59
065	6TH ST	09	58' s/o PROSPECT AVE	PROSPECT AVE	2	E	AC	58.	28.	1,624.	08-06-2021	72



Branch ID	Branch Name	Section ID	From	To	Lanes	Section Rank	Surface Type	Length	Width	Length x Width	Inspection Date	Inspected PCI
065	6TH ST	10	PROSPECT AVE	HOLLOWELL AVE	2	E	PCC	888.	25.	22,200.	08-07-2021	66
065	6TH ST	11	HOLLOWELL AVE	REYNOLDS LN	2	E	PCC	389.	25.	9,725.	08-07-2021	58
066	7TH CT	01	BEACH DR	HERMOSA AVE	2	E	AC	300.	20.	6,000.	08-06-2021	75
067	7TH PL	01	PROSPECT AVE	REYNOLDS LN	0	E	AC	820.	30.	24,600.	08-06-2021	84
067	7TH PL	02	REYNOLDS LN	CITY LIMIT	2	E	AC	111.	30.	3,330.	08-06-2021	48
068	7TH ST	01	CYPRESS AVE	VALLEY DR	2	E	AC	457.	25.	11,425.	08-16-2021	99
068	7TH ST	02	ARDMORE AVE	END	2	E	AC	305.	25.	7,625.	08-06-2021	76
068	7TH ST	03	PACIFIC COAST HWY	PROSPECT AVE	2	E	AC	1,077.	25.	26,925.	08-06-2021	42
068	7TH ST	04	PROSPECT AVE	CITY LIMIT	2	E	AC	902.	28.	25,256.	08-06-2021	84
069	8TH CT	01	BEACH DR	HERMOSA AVE	2	E	AAC	322.	20.	6,440.	08-06-2021	82
070	8TH PL	01	ARDMORE AVE	PACIFIC COAST HWY	2	E	PCC	627.	26.	16,302.	08-07-2021	52
070	8TH PL	02	PACIFIC COAST HWY	OCEAN DR	2	E	AC	684.	24.	16,416.	08-06-2021	83
070	8TH PL	03	OCEAN DR	PROSPECT AVE	2	E	AC	490.	24.	11,760.	08-06-2021	77
071	8TH ST	01	HERMOSA AVE	MANHATTAN AVE	2	C	AC	299.	28.	8,372.	08-06-2021	75
071	8TH ST	02	MANHATTAN AVE	MONTEREY BLVD	2	C	AC	290.	38.	11,020.	08-06-2021	72
071	8TH ST	03	MONTEREY BLVD	LOMA DR	2	C	AC	270.	38.	10,260.	08-06-2021	80
071	8TH ST	04	LOMA DR	CYPRESS AVE	2	C	AC	246.	28.	6,888.	08-06-2021	81
071	8TH ST	05	CYPRESS AVE	VALLEY DR	2	C	AC	442.	28.	12,376.	08-06-2021	66
071	8TH ST	06	VALLEY DR	ARDMORE AVE	2	C	AC	129.	27.	3,483.	08-06-2021	73
071	8TH ST	07	ARDMORE DR	PACIFIC COAST HWY	2	C	AC	620.	25.	15,500.	08-06-2021	59
071	8TH ST	08	PACIFIC COAST HWY	PROSPECT AVE	2	E	AC	1,119.	20.	22,380.	08-06-2021	58
071	8TH ST	09	PROSPECT AVE	CITY LIMIT	2	E	APC	847.	28.	23,716.	08-06-2021	82
072	9TH CT	01	BEACH DR	HERMOSA AVE	2	E	AC	342.	20.	6,840.	08-06-2021	70
073	9TH ST	01	ARDMORE AVE	PACIFIC COAST HWY	2	E	PCC	625.	28.	17,500.	08-07-2021	63
073	9TH ST	02	PACIFIC COAST HWY	OCEAN DR	2	E	AC	676.	24.	16,224.	08-06-2021	68
073	9TH ST	03	OCEAN DR	OWOSSO AVE	2	E	AC	256.	24.	6,144.	08-06-2021	72
073	9TH ST	04	OWOSSO AVE	PROSPECT AVE	2	E	PCC	336.	24.	8,064.	08-07-2021	97
073	9TH ST	05	PROSPECT AVE	REYNOLDS LN	2	E	AC	806.	28.	22,568.	08-06-2021	100
001	10TH CT	01	BEACH DR	HERMOSA AVE	2	E	AC	363.	20.	7,260.	08-06-2021	64
002	10TH ST	01	THE STRAND	BEACH DR	2	E	AC	103.	35.	3,605.	08-06-2021	77
002	10TH ST	02	BEACH DR	HERMOSA AVE	2	E	AC	472.	35.	16,520.	08-06-2021	64
002	10TH ST	03	HERMOSA AVE	MANHATTAN AVE	2	C	AC	299.	40.	11,960.	08-06-2021	82
002	10TH ST	04	MANHATTAN AVE	MONTEREY BLVD	2	C	AC	290.	38.	11,020.	08-06-2021	79
002	10TH ST	05	MONTEREY BLVD	LOMA DR	2	C	AC	272.	30.	8,160.	08-06-2021	63
002	10TH ST	06	ARDMORE AVE	PACIFIC COAST HWY	2	E	PCC	623.	28.	17,444.	08-07-2021	61
002	10TH ST	07	AVIATION BLVD	OCEAN DR	2	E	AC	654.	24.	15,696.	08-06-2021	55
002	10TH ST	08	OCEAN DR	OWOSSO AVE	2	E	AC	362.	24.	8,688.	08-06-2021	68
002	10TH ST	09	OWOSSO AVE	PROSPECT AVE	2	E	PCC	349.	24.	8,376.	08-07-2021	96
002	10TH ST	10	PROSPECT AVE	HARPER AVE	2	E	AC	821.	25.	20,525.	08-06-2021	71
003	11TH CT	01	BEACH DR	HERMOSA AVE	2	E	AC	378.	20.	7,560.	08-06-2021	62
004	11TH PL	01	BARD ST	VALLEY DR	2	E	AC	233.	26.	6,058.	08-06-2021	88
004	11TH PL	02	END	PACIFIC COAST HWY	2	E	AC	317.	39.	12,363.	08-06-2021	100
004	11TH PL	03	PROSPECT AVE	HARPER AVE	2	E	AC	422.	25.	10,550.	08-06-2021	52
005	11TH ST	01	THE STRAND	BEACH DR	2	E	AC	115.	40.	4,600.	08-16-2021	77
005	11TH ST	02	BEACH DR	HERMOSA AVE	2	E	AC	379.	40.	15,160.	08-06-2021	79
005	11TH ST	03	MONTEREY BLVD	LOMA DR	2	E	AC	269.	38.	10,222.	08-06-2021	51
005	11TH ST	04	LOMA DR	VALLEY DR	2	E	AC	684.	25.	17,100.	08-06-2021	75
005	11TH ST	05	ARDMORE AVE	PACIFIC COAST HWY	2	E	AC	620.	28.	17,360.	08-06-2021	62



Branch ID	Branch Name	Section ID	From	To	Lanes	Section Rank	Surface Type	Length	Width	Length x Width	Inspection Date	Inspected PCI
005	11TH ST	06	PROSPECT AVE	HARPER AVE	2	E	AC	604.	25.	15,100.	08-06-2021	81
007	13TH CT	01	BEACH DR	HERMOSA AVE	2	E	AC	426.	20.	8,520.	08-16-2021	89
008	13TH ST	01	HERMOSA AVE	BEACH DR	2	E	AC	435.	30.	13,050.	08-06-2021	82
008	13TH ST	02	PACIFIC COAST HWY	OCEAN DR	2	E	AAC	689.	25.	17,225.	08-06-2021	87
009	14TH CT	01	BEACH DR	HERMOSA AVE	2	E	AC	445.	21.	9,345.	08-16-2021	88
010	14TH ST	01	BEACH DR	HERMOSA AVE	2	E	AC	448.	35.	15,680.	08-06-2021	52
010	14TH ST	02	HERMOSA AVE	MANHATTAN AVE	2	E	AC	455.	30.	13,650.	08-06-2021	63
010	14TH ST	03	PACIFIC COAST HWY	OCEAN DR	2	E	AC	690.	24.	16,560.	08-06-2021	64
010	14TH ST	04	OCEAN DR	BONNIE BRAE ST	2	E	AC	124.	24.	2,976.	08-06-2021	71
010	14TH ST	05	BONNIE BRAE ST	CORONA ST	2	E	AC	491.	24.	11,784.	08-06-2021	58
010	14TH ST	06	CORONA ST	PROSPECT AVE	2	E	AC	100.	24.	2,400.	08-06-2021	54
010	14TH ST	07	PROSPECT AVE	END	2	E	AC	461.	24.	11,064.	08-06-2021	44
011	15TH CT	01	END	HERMOSA AVE	2	E	AC	396.	20.	7,920.	08-16-2021	77
012	15TH PL	01	END	MIRA ST	2	E	PCC	160.	24.	3,840.	08-07-2021	61
012	15TH PL	02	MIRA ST	BONNIE BRAE ST	2	E	AC	455.	20.	9,100.	08-06-2021	41
013	15TH ST	01	THE STRAND	HERMOSA AVE	2	E	AC	575.	38.	21,850.	08-06-2021	61
013	15TH ST	02	PACIFIC COAST HWY	OCEAN DR	2	E	AC	690.	22.	15,180.	08-06-2021	49
013	15TH ST	03	PROSPECT AVE	CITY LIMIT	2	E	APC	579.	28.	16,212.	08-06-2021	85
014	16TH CT	01	BEACH DR	HERMOSA AVE	2	E	AC	484.	19.	9,196.	08-06-2021	61
015	16TH ST	01	HERMOSA AVE	MANHATTAN AVE	2	E	AC	298.	30.	8,940.	08-06-2021	70
015	16TH ST	02	MANHATTAN AVE	MONTEREY BLVD	2	E	AC	290.	30.	8,700.	08-06-2021	80
015	16TH ST	03	MONTEREY BLVD	LOMA DR	2	E	AC	160.	30.	4,800.	08-06-2021	72
015	16TH ST	04	ARDMORE AVE	PACIFIC COAST HWY	2	E	AC	608.	40.	24,320.	08-06-2021	53
015	16TH ST	05	PACIFIC COAST HWY	PROSPECT AVE	2	E	PCC	949.	24.	22,776.	08-07-2021	59
015	16TH ST	06	PROSPECT AVE	GOLDEN AVE	2	E	AC	267.	25.	6,675.	08-06-2021	75
016	17TH CT	01	BEACH DR	HERMOSA AVE	2	E	AC	498.	19.	9,462.	08-06-2021	59
017	17TH ST	01	PACIFIC COAST HWY	PROSPECT AVE	2	E	AC	881.	24.	21,144.	08-06-2021	77
017	17TH ST	02	PROSPECT AVE	GOLDEN ST	2	E	AC	371.	24.	8,904.	08-06-2021	34
017	17TH ST	03	GOLDEN ST	END	2	E	AC	246.	24.	5,904.	08-06-2021	40
018	18TH CT	1	BEACH DR	HERMOSA AVE	2	E	AC	485.	19.	9,215.	08-06-2021	62
019	18TH ST	01	VALLEY PARK AVE	VALLEY DR	2	E	AC	475.	22.	10,450.	08-06-2021	62
019	18TH ST	02	PACIFIC COAST HWY	PROSPECT AVE	2	E	AC	752.	30.	22,560.	08-06-2021	51
020	19TH CT	01	BEACH DR	HERMOSA AVE	2	E	AC	446.	20.	8,920.	08-06-2021	62
021	19TH ST	01	HERMOSA AVE	MANHATTAN AVE	2	E	AC	310.	20.	6,200.	08-06-2021	71
021	19TH ST	02	MANHATTAN AVE	MONTEREY BLVD	2	E	AC	274.	30.	8,220.	08-06-2021	66
021	19TH ST	03	MONTEREY BLVD	LOMA DR	2	E	AC	151.	30.	4,530.	08-06-2021	65
021	19TH ST	04	PACIFIC COAST HWY	RHODES ST	2	E	AC	341.	30.	10,230.	08-06-2021	71
021	19TH ST	05	PROSPECT AVE	HARPER AVE	2	E	AC	679.	25.	16,975.	08-06-2021	100
026	20TH CT	01	BEACH DR	HERMOSA AVE	2	E	AC	384.	20.	7,680.	08-06-2021	60
027	20TH PL	01	PROSPECT AVE	HARPER AVE	2	E	AC	564.	25.	14,100.	08-06-2021	100
025	20TH ST	01	POWER ST	VALLEY DR	2	E	AC	622.	20.	12,440.	08-06-2021	72
025	20TH ST	02	PACIFIC COAST HWY	RHODES ST	2	E	PCC	340.	28.	9,520.	08-07-2021	60
025	20TH ST	03	PROSPECT AVE	HARPER AVE	2	E	AC	611.	26.	15,886.	08-06-2021	100
030	21ST CT	01	BEACH DR	HERMOSA AVE	2	E	AC	297.	20.	5,940.	08-06-2021	59
029	21ST ST	01	HERMOSA AVE	MANHATTAN AVE	2	E	AC	299.	30.	8,970.	08-06-2021	68
029	21ST ST	02	POWER ST	END	2	E	AC	194.	26.	5,044.	08-06-2021	51
029	21ST ST	03	VALLEY DR	POWER ST	2	E	AC	580.	26.	15,080.	08-06-2021	49
029	21ST ST	04	ARDMORE AVE	PACIFIC COAST HWY	2	E	AC	726.	30.	21,780.	08-06-2021	68



Branch ID	Branch Name	Section ID	From	To	Lanes	Section Rank	Surface Type	Length	Width	Length x Width	Inspection Date	Inspected PCI
029	21ST ST	05	PACIFIC COAST HWY	RHODES ST	2	C	AC	339.	38.	12,882.	08-06-2021	74
029	21ST ST	06	RHODES ST	PROSPECT AVE	2	C	AC	433.	35.	15,155.	08-06-2021	71
029	21ST ST	07	HARPER AVE	PROSPECT AVE	2	E	AC	512.	32.	16,384.	08-06-2021	100
032	22ND CT	01	END (S)	22ND ST	2	E	AC	313.	12.	3,756.	08-16-2021	94
033	22ND ST	01	END	HERMOSA AVE	2	C	AC	154.	40.	6,160.	08-06-2021	83
033	22ND ST	02	HERMOSA AVE	MANHATTAN AVE	2	C	AC	296.	40.	11,840.	08-06-2021	64
035	24TH PL	01	PARK AVE	VALLEY DR	2	E	AC	1,002.	28.	28,056.	08-06-2021	49
035	24TH PL	02	ARDMORE AVE	PACIFIC COAST HWY	2	E	AC	809.	28.	22,652.	08-06-2021	73
036	24TH ST	01	THE STRAND	HERMOSA AVE	2	E	PCC	191.	25.	4,775.	08-07-2021	79
036	24TH ST	02	HERMOSA AVE	MANHATTAN AVE	2	E	AC	269.	30.	8,070.	08-06-2021	79
036	24TH ST	03	MANHATTAN AVE	PARK AVE	2	E	AC	598.	30.	17,940.	08-06-2021	75
036	24TH ST	04	PARK AVE	VALLEY DR	2	E	AAC	1,132.	26.	29,432.	08-06-2021	100
036	24TH ST	05	ARDMORE AVE	PACIFIC COAST HWY	2	E	AC	773.	28.	21,644.	08-06-2021	64
036	24TH ST	06	END	HILLCREST DR	2	E	AC	198.	28.	5,544.	08-06-2021	35
036	24TH ST	07	PROSPECT AVE	HARPER AVE	2	E	AC	460.	25.	11,500.	08-06-2021	100
037	25TH ST	01	HERMOSA AVE	MANHATTAN AVE	2	E	AC	271.	30.	8,130.	08-06-2021	83
037	25TH ST	02	MANHATTAN AVE	MYRTLE AVE	2	E	AAC	285.	30.	8,550.	08-06-2021	72
037	25TH ST	03	MYRTLE AVE	PARK AVE	2	E	AC	668.	30.	20,040.	08-06-2021	77
037	25TH ST	04	PARK AVE	VALLEY DR	2	E	AC	922.	26.	23,972.	08-06-2021	60
037	25TH ST	05	ARDMORE AVE	END	2	E	AC	413.	24.	9,912.	08-06-2021	87
038	26TH ST	01	HERMOSA AVE	MANHATTAN AVE	2	E	AC	270.	30.	8,100.	08-06-2021	63
038	26TH ST	02	MANHATTAN AVE	MORNINGSIDE DR	2	E	PCC	693.	25.	17,325.	08-07-2021	75
039	27TH CT	01	OZONE CT	MORNINGSIDE DR	2	E	PCC	559.	15.	8,385.	08-07-2021	74
040	27TH ST	01	HERMOSA AVE	MANHATTAN AVE	1	E	PCC	332.	25.	8,300.	08-07-2021	96
040	27TH ST	02	MANHATTAN AVE	MORNINGSIDE DR	2	C	AC	640.	42.	26,880.	08-06-2021	89
041	28TH CT	01	PALM DR	MANHATTAN AVE	2	E	AC	175.	18.	3,150.	08-06-2021	60
041	28TH CT	02	MANHATTAN AVE	MORNINGSIDE DR	2	E	PCC	640.	15.	9,600.	08-07-2021	73
041	28TH CT	03	MORNINGSIDE DR	END	1	E	AC	470.	15.	7,050.	08-06-2021	52
042	28TH ST	01	HERMOSA AVE	MANHATTAN AVE	2	E	AC	311.	30.	9,330.	08-06-2021	69
042	28TH ST	02	MANHATTAN AVE	MORNINGSIDE DR	2	E	AC	640.	30.	19,200.	08-06-2021	61
042	28TH ST	03	MORNINGSIDE DR	INGLESIDE DR	2	E	AC	489.	30.	14,670.	08-06-2021	57
043	29TH CT	01	PALM DR	MANHATTAN AVE	2	E	AC	177.	15.	2,655.	08-06-2021	64
043	29TH CT	02	MANHATTAN AVE	MORNINGSIDE DR	2	E	PCC	640.	15.	9,600.	08-07-2021	67
043	29TH CT	03	MORNINGSIDE DR	INGLESIDE DR	2	E	PCC	489.	15.	7,335.	08-07-2021	94
044	29TH ST	01	HERMOSA AVE	MANHATTAN AVE	2	E	PCC	311.	25.	7,775.	08-07-2021	33
044	29TH ST	02	MANHATTAN AVE	MORNINGSIDE DR	2	E	PCC	640.	24.	15,360.	08-07-2021	62
044	29TH ST	03	MORNINGSIDE DR	INGLESIDE DR	2	E	PCC	489.	24.	11,736.	09-16-2021	61
047	30TH PL	01	PALM DR	MORNINGSIDE DR	2	E	AC	641.	15.	9,615.	08-06-2021	58
047	30TH PL	02	MORNINGSIDE DR	INGLESIDE DR	2	E	PCC	489.	14.	6,846.	08-07-2021	68
047	30TH PL	03	INGLESIDE DR	VALLEY DR	1	E	PCC	111.	15.	1,665.	08-07-2021	69
048	30TH ST	01	HERMOSA AVE	PALM DR	2	E	PCC	133.	25.	3,325.	08-07-2021	54
048	30TH ST	02	MANHATTAN AVE	PALM DR	2	E	PCC	178.	25.	4,450.	08-07-2021	67
048	30TH ST	03	MORNINGSIDE DR	INGLESIDE DR	2	E	PCC	489.	26.	12,714.	08-07-2021	55
048	30TH ST	04	INGLESIDE DR	VALLEY DR	2	E	PCC	139.	25.	3,475.	08-07-2021	32
048	30TH ST	05	VALLEY DR	ARDMORE AVE	2	E	AAC	132.	25.	3,300.	08-06-2021	91
048	30TH ST	06	TENNYSON PL	ARDMORE AVE	2	E	AC	946.	30.	28,380.	08-06-2021	39
048	30TH ST	07	PACIFIC COAST HWY	TENNYSON PL	2	E	AC	683.	32.	21,856.	08-06-2021	53
049	31ST PL	01	PALM DR	MANHATTAN AVE	2	E	AC	181.	11.	1,991.	08-16-2021	63



Branch ID	Branch Name	Section ID	From	To	Lanes	Section Rank	Surface Type	Length	Width	Length x Width	Inspection Date	Inspected PCI
049	31ST PL	02	MANHATTAN AVE	MORNINGSIDE DR	1	E	AC	640.	12.	7,680.	08-16-2021	62
049	31ST PL	03	MORNINGSIDE DR	INGLESIDE DR	2	E	PCC	489.	10.	4,890.	08-16-2021	56
049	31ST PL	04	INGLESIDE DR	VALLEY DR	1	E	PCC	166.	10.	1,660.	08-16-2021	74
050	31ST ST	01	HERMOSA AVE	MANHATTAN AVE	2	E	PCC	312.	25.	7,800.	08-07-2021	63
050	31ST ST	02	MORNINGSIDE DR	INGLESIDE DR	2	E	PCC	489.	26.	12,714.	08-07-2021	61
050	31ST ST	03	INGLESIDE DR	VALLEY DR	2	E	PCC	193.	25.	4,825.	08-07-2021	30
051	32ND PL	01	PALM DR	MANHATTAN AVE	2	E	AC	182.	10.	1,820.	08-16-2021	55
051	32ND PL	02	MANHATTAN AVE	MORNINGSIDE DR	2	E	AC	640.	11.	7,040.	08-16-2021	55
051	32ND PL	03	MORNINGSIDE DR	INGLESIDE DR	1	E	PCC	489.	10.	4,890.	08-16-2021	65
051	32ND PL	04	INGLESIDE DR	VALLEY DR	1	E	PCC	216.	10.	2,160.	09-27-2016	34
052	33RD PL	01	PALM DR	MANHATTAN AVE	1	E	AC	177.	14.	2,478.	08-06-2021	61
052	33RD PL	02	MANHATTAN AVE	HIGHLAND AVE	1	E	PCC	324.	14.	4,536.	08-07-2021	68
052	33RD PL	03	HIGHLAND AVE	MORNINGSIDE DR	1	E	PCC	315.	14.	4,410.	08-07-2021	73
052	33RD PL	04	MORNINGSIDE DR	INGLESIDE DR	1	E	PCC	486.	15.	7,290.	08-07-2021	72
053	33RD ST	01	PALM DR	MANHATTAN AVE	2	E	PCC	177.	24.	4,248.	08-07-2021	66
053	33RD ST	02	MANHATTAN AVE	HIGHLAND AVE	2	E	PCC	325.	24.	7,800.	08-07-2021	63
053	33RD ST	03	HIGHLAND AVE	MORNINGSIDE DR	2	E	PCC	315.	24.	7,560.	08-07-2021	61
054	34TH PL	01	PALM DR	MANHATTAN AVE	1	E	AC	177.	11.	1,947.	08-16-2021	73
054	34TH PL	02	MANHATTAN AVE	HIGHLAND AVE	1	E	PCC	326.	10.	3,260.	08-16-2021	59
055	34TH ST	01	HERMOSA AVE	MANHATTAN AVE	2	E	PCC	314.	26.	8,164.	08-07-2021	62
055	34TH ST	02	MANHATTAN AVE	HIGHLAND AVE	2	E	PCC	336.	24.	8,064.	08-07-2021	65
055	34TH ST	03	HIGHLAND AVE	MORNINGSIDE DR	2	E	PCC	326.	24.	7,824.	08-07-2021	62
056	35TH PL	01	PALM DR	MANHATTAN AVE	1	E	AC	180.	10.	1,800.	08-16-2021	64
057	35TH ST	01	HERMOSA AVE	MANHATTAN AVE	2	E	AC	323.	30.	9,690.	08-06-2021	57
057	35TH ST	02	MANHATTAN AVE	HIGHLAND AVE	1	E	APC	341.	14.	4,774.	08-06-2021	85
075	ALLEY	01	4TH ST	5TH ST	2	N	AC	397.	15.	5,955.	08-06-2021	70
075	ALLEY	02	30TH ST	LONGFELLOW AVE	1	N	AC	269.	11.	2,959.	08-06-2021	29
075	ALLEY	03	END	TENNYSON PL	1	N	AC	537.	11.	5,907.	08-16-2021	92
075	ALLEY	05	TENNYSON PL	ALLEY w/o TENNYSON PL	1	N	AC	459.	11.	5,049.	08-16-2021	70
075	ALLEY	07	64' w/o 21ST ST	20TH ST	2	N	PCC	186.	20.	3,720.	08-07-2021	99
075	ALLEY	08	RHODES ST	ALLEY w/o RHODES ST	2	N	AC	187.	20.	3,740.	08-06-2021	62
075	ALLEY	09	BEACH DR	22ND CT	2	N	AC	61.	19.	1,159.	08-06-2021	86
075	ALLEY	10	20TH ST	ALLEY n/o 19TH ST	2	N	AC	123.	20.	2,460.	08-06-2021	42
075	ALLEY	13	21ST ST	64' s/o 21ST ST	2	N	AC	64.	20.	1,280.	08-06-2021	38
075	ALLEY	14	RHODES ST	ALLEY w/o RHODES ST	2	N	AC	189.	15.	2,835.	08-06-2021	34
077	AMBY PL	01	END	30TH ST	2	E	AC	299.	25.	7,475.	08-06-2021	58
079	ARDMORE AVE	01	END	2ND ST	2	E	AC	581.	25.	14,525.	08-06-2021	88
079	ARDMORE AVE	02	2ND ST	5TH ST	2	C	AC	832.	25.	20,800.	08-06-2021	79
079	ARDMORE AVE	03	8TH ST	5TH ST	2	C	AC	761.	25.	19,025.	08-06-2021	82
079	ARDMORE AVE	04	10TH ST	8TH ST	2	C	AC	673.	25.	16,825.	08-06-2021	100
079	ARDMORE AVE	05	PIER AVE	10TH ST	2	C	AC	963.	25.	24,075.	08-06-2021	100
079	ARDMORE AVE	06	256' n/o PIER AVE	PIER AVE	2	C	PCC	256.	27.	6,912.	08-07-2021	98
079	ARDMORE AVE	07	16TH ST	256' n/o PIER AVE	2	C	AAC	308.	27.	8,316.	08-06-2021	89
079	ARDMORE AVE	08	21ST ST	16TH ST	2	C	AAC	1,404.	27.	37,908.	08-06-2021	90
079	ARDMORE AVE	09	PORTER LN	21ST ST	2	C	AAC	1,216.	27.	32,832.	08-06-2021	94
079	ARDMORE AVE	10	GOULD TER	PORTER LN	2	C	AAC	814.	27.	21,978.	08-06-2021	88
079	ARDMORE AVE	11	GOULD AVE	30TH ST	2	C	AAC	624.	22.	13,728.	08-06-2021	89
079	ARDMORE AVE	12	30TH ST	BOUNDARY PL	2	C	AAC	413.	22.	9,086.	08-06-2021	90



Branch ID	Branch Name	Section ID	From	To	Lanes	Section Rank	Surface Type	Length	Width	Length x Width	Inspection Date	Inspected PCI
083	AUBREY CT	01	END	AUBREY CT	1	E	AC	93.	18.	1,674.	08-06-2021	100
082	AUBREY PARK CT	01	AVIATION BLVD	END	2	E	AC	378.	15.	5,670.	08-06-2021	100
084	AVA ST	01	END	21ST ST	2	E	PCC	528.	25.	13,200.	08-07-2021	56
086	BARD ST	01	END	8TH ST	2	E	AAC	304.	25.	7,600.	08-06-2021	49
086	BARD ST	02	END	PIER AVE	2	C	AC	390.	44.	17,160.	09-25-2016	65
086	BARD ST	03	ALLEY	PIER AVE	2	C	AC	140.	48.	6,720.	08-06-2021	77
087	BARNEY CT	1	1ST ST	1ST PL	2	E	AC	269.	28.	7,532.	08-06-2021	52
089	BAYVIEW DR	01	1ST ST	2ND ST	2	E	AC	461.	20.	9,220.	08-06-2021	85
089	BAYVIEW DR	02	2ND ST	4TH ST	2	E	AC	540.	20.	10,800.	08-06-2021	85
089	BAYVIEW DR	03	4TH ST	6TH ST	2	E	AC	540.	20.	10,800.	08-06-2021	84
089	BAYVIEW DR	04	6TH ST	8TH ST	2	E	AC	540.	20.	10,800.	08-06-2021	85
089	BAYVIEW DR	05	8TH ST	10TH ST	2	E	AC	539.	20.	10,780.	08-06-2021	61
089	BAYVIEW DR	06	10TH ST	PIER AVE	2	E	AC	892.	20.	17,840.	08-06-2021	76
089	BAYVIEW DR	07	PIER AVE	16TH ST	2	E	AC	767.	20.	15,340.	08-06-2021	54
089	BAYVIEW DR	08	16TH ST	19TH ST	2	E	AC	836.	20.	16,720.	08-06-2021	58
089	BAYVIEW DR	09	19TH ST	CIRCLE DR	2	E	AC	643.	20.	12,860.	08-06-2021	58
089	BAYVIEW DR	10	34TH ST	35TH ST	2	E	PCC	140.	18.	2,520.	08-07-2021	66
090	BEACH DR	01	LYNDON ST	1ST ST	2	E	AC	435.	20.	8,700.	08-06-2021	69
090	BEACH DR	02	1ST ST	2ND ST	2	E	AC	273.	20.	5,460.	08-06-2021	59
090	BEACH DR	03	2ND ST	3RD ST	2	E	AC	273.	20.	5,460.	08-06-2021	69
090	BEACH DR	04	3RD ST	4TH ST	2	E	AC	390.	20.	7,800.	08-06-2021	75
090	BEACH DR	05	4TH ST	5TH ST	2	E	AC	273.	20.	5,460.	08-06-2021	73
090	BEACH DR	06	5TH ST	6TH ST	2	E	AC	269.	20.	5,380.	08-06-2021	75
090	BEACH DR	07	6TH ST	7TH ST	2	E	AC	270.	20.	5,400.	08-06-2021	81
090	BEACH DR	08	7TH ST	8TH ST	2	E	AC	270.	20.	5,400.	08-06-2021	75
090	BEACH DR	09	8TH ST	9TH ST	2	E	AC	270.	20.	5,400.	08-06-2021	76
090	BEACH DR	10	9TH ST	10TH ST	2	E	AC	270.	20.	5,400.	08-06-2021	63
090	BEACH DR	11	10TH ST	11TH ST	2	E	AC	270.	20.	5,400.	08-06-2021	78
090	BEACH DR	12	11TH ST	PIER AVE	2	E	AC	290.	20.	5,800.	08-16-2021	96
090	BEACH DR	13	PIER AVE	13TH ST	2	E	AC	290.	22.	6,380.	08-16-2021	93
090	BEACH DR	14	13TH ST	14TH ST	2	E	AC	270.	21.	5,670.	08-06-2021	55
090	BEACH DR	15	15TH ST	16TH ST	2	E	AC	270.	20.	5,400.	08-06-2021	75
090	BEACH DR	16	16TH ST	17TH ST	2	E	AC	270.	20.	5,400.	08-06-2021	78
090	BEACH DR	17	17TH ST	18TH ST	2	E	AC	270.	20.	5,400.	08-06-2021	72
090	BEACH DR	18	18TH ST	19TH ST	2	E	AC	270.	20.	5,400.	08-06-2021	63
090	BEACH DR	19	19TH ST	20TH ST	2	E	AC	271.	20.	5,420.	08-06-2021	61
090	BEACH DR	20	20TH ST	21ST ST	2	E	AC	271.	20.	5,420.	08-06-2021	68
090	BEACH DR	21	21ST ST	22ND ST	2	E	AC	288.	20.	5,760.	08-06-2021	71
090	BEACH DR	22	22ND ST	24TH ST	1	E	PCC	550.	12.	6,600.	08-07-2021	95
091	BONNIE BRAE ST	01	AVIATION BLVD	14TH ST	2	E	AC	756.	25.	18,900.	08-06-2021	52
091	BONNIE BRAE ST	02	14TH ST	16TH ST	2	E	AC	639.	25.	15,975.	08-06-2021	49
092	BORDEN AVE	01	21ST ST	END	2	E	AAC	284.	33.	9,372.	08-06-2021	75
093	BOUNDARY PL	01	ARDMORE AVE	TENNYSON PL	2	E	AC	1,014.	20.	20,280.	08-06-2021	46
093	BOUNDARY PL	02	TENNYSON PL	PACIFIC COAST HWY	2	E	AC	685.	20.	13,700.	08-06-2021	40
094	BRAEHOLM PL	01	30TH ST	AMBY PL	2	E	AC	334.	20.	6,680.	08-06-2021	64
095	CAMPANA ST	01	JOY ST	PROSPECT AVE	2	E	AC	442.	22.	9,724.	08-06-2021	42
101	CIRCLE CT	01	CIRCLE DR	MONTEREY BLVD	2	E	AC	169.	30.	5,070.	08-06-2021	74
102	CIRCLE DR	01	MANHATTAN AVE	CIRCLE CT	2	E	AC	347.	20.	6,940.	08-06-2021	56



Branch ID	Branch Name	Section ID	From	To	Lanes	Section Rank	Surface Type	Length	Width	Length x Width	Inspection Date	Inspected PCI
102	CIRCLE DR	02	CIRCLE CT	MANHATTAN AVE	2	E	AC	427.	20.	8,540.	08-06-2021	58
105	CORONA ST	01	AVIATION BLVD	14TH ST	2	E	AC	573.	25.	14,325.	08-06-2021	53
105	CORONA ST	02	14TH ST	END	2	E	AC	71.	22.	1,562.	08-06-2021	96
106	CREST DR	01	33RD ST	34TH ST	2	E	PCC	152.	20.	3,040.	08-07-2021	72
106	CREST DR	02	34TH ST	35TH ST	2	E	PCC	135.	20.	2,700.	08-07-2021	74
107	CULPER CT	01	2ND ST	4TH ST	1	E	AC	431.	25.	10,775.	08-06-2021	75
108	CYPRESS AVE	01	END	6TH ST	2	E	AC	220.	26.	5,720.	08-06-2021	34
108	CYPRESS AVE	02	6TH ST	8TH ST	2	E	AC	539.	25.	13,475.	08-06-2021	68
108	CYPRESS AVE	03	8TH ST	END	2	E	AAC	304.	28.	8,512.	08-06-2021	73
108	CYPRESS AVE	04	11TH ST	PIER AVE	2	E	AC	733.	28.	20,524.	08-06-2021	64
113	EL OESTE DR	01	GOULD AVE	END	2	E	AC	500.	30.	15,000.	08-06-2021	65
115	FRANCISCO ST	01	MORNINGSIDE DR	INGLESIDE DR	1	C	PCC	484.	20.	9,680.	08-07-2021	70
116	GENTRY ST	01	3RD ST	PROSPECT AVE	2	E	PCC	302.	28.	8,456.	08-07-2021	76
116	GENTRY ST	02	PROSPECT AVE	6TH ST	2	E	AC	500.	28.	14,000.	08-06-2021	80
117	GOLDEN AVE	01	15TH ST	16TH ST	2	E	APC	558.	28.	15,624.	08-06-2021	81
117	GOLDEN AVE	02	16TH ST	17TH ST	2	E	AAC	276.	24.	6,624.	08-06-2021	41
117	GOLDEN AVE	03	17TH ST	END	2	E	AAC	161.	24.	3,864.	08-06-2021	55
118	GOULD AVE	01	MORNINGSIDE DR	VALLEY DR	2	C	AAC	634.	60.	38,040.	08-06-2021	88
118	GOULD AVE	02	VALLEY DR	ARDMORE AVE	3	C	AC	160.	54.	8,640.	08-06-2021	79
120	GOULD TER	01	GOULD AVE	END	2	E	AC	937.	20.	18,740.	08-06-2021	100
121	GRAVELY CT	01	END	6TH ST	2	E	AC	130.	24.	3,120.	08-06-2021	49
122	GREENWICH VILL	01	HERMOSA AVE	27TH ST	2	C	AC	390.	30.	11,700.	08-06-2021	77
125	HARPER AVE	01	11TH ST	AVIATION BLVD	2	E	AC	591.	25.	14,775.	08-06-2021	95
125	HARPER AVE	02	PALM ST	CARNEGIE LN	2	E	AC	1,275.	19.	24,225.	08-06-2021	100
125	HARPER AVE	03	CARNEGIE LN	ARTESIA BLVD	2	E	AC	1,265.	15.	18,975.	08-06-2021	100
130	HERMOSA VIEW	01	END	30TH ST	2	E	AC	335.	32.	10,720.	08-06-2021	65
132	HIGHLAND AVE	01	35TH ST	LONGFELLOW AVE	2	C	AC	557.	38.	21,166.	08-06-2021	88
133	HILL ST	01	END	HILL ST	2	E	AC	56.	21.	1,176.	08-07-2021	71
133	HILL ST	02	2ND ST	END	2	E	PCC	198.	24.	4,752.	08-07-2021	69
134	HILLCREST DR	01	18TH ST	21ST ST	2	E	AC	976.	28.	27,328.	08-06-2021	61
134	HILLCREST DR	02	21ST ST	24TH ST	2	E	AC	207.	28.	5,796.	08-06-2021	65
135	HOLLOWELL AVE	01	2ND ST	3RD ST	2	E	PCC	221.	28.	6,188.	08-07-2021	66
135	HOLLOWELL AVE	02	3RD ST	PROSPECT AVE	2	E	PCC	174.	28.	4,872.	08-07-2021	72
135	HOLLOWELL AVE	03	PROSPECT AVE	6TH ST	2	E	PCC	629.	28.	17,612.	08-07-2021	64
135	HOLLOWELL AVE	04	6TH ST	7TH PL	2	E	PCC	179.	28.	5,012.	08-07-2021	98
138	HOPKINS AVE	01	3RD ST	5TH ST	2	E	AC	555.	27.	14,985.	08-06-2021	63
139	INGLESIDE DR	01	28TH ST	29TH ST	2	E	PCC	219.	25.	5,475.	08-07-2021	80
139	INGLESIDE DR	02	29TH ST	30TH ST	2	E	PCC	215.	25.	5,375.	09-16-2021	61
139	INGLESIDE DR	03	30TH ST	31ST ST	2	E	PCC	190.	25.	4,750.	08-07-2021	70
139	INGLESIDE DR	04	31ST ST	LONGFELLOW AVE	2	E	PCC	179.	24.	4,296.	08-07-2021	60
139	INGLESIDE DR	05	LONGFELLOW AVE	FRANCISCO ST	2	E	AC	250.	30.	7,500.	08-06-2021	69
140	JOY ST	01	BONNIE BRAE ST	CAMPANA ST	2	E	AC	135.	29.	3,915.	08-06-2021	59
143	LA CARLITA PL	01	MARLITA ST	30TH ST	2	E	AC	242.	30.	7,260.	08-06-2021	44
144	LOMA DR	01	END	6TH ST	2	E	AC	220.	27.	5,940.	08-06-2021	60
144	LOMA DR	02	6TH ST	8TH ST	2	E	AC	549.	27.	14,823.	08-06-2021	50
144	LOMA DR	03	8TH ST	10TH ST	2	E	AC	540.	25.	13,500.	08-06-2021	58
144	LOMA DR	04	10TH ST	PIER AVE	2	E	AC	1,085.	27.	29,295.	08-06-2021	58
144	LOMA DR	05	PIER AVE	16TH ST	2	E	AC	597.	25.	14,925.	08-06-2021	75



Branch ID	Branch Name	Section ID	From	To	Lanes	Section Rank	Surface Type	Length	Width	Length x Width	Inspection Date	Inspected PCI
144	LOMA DR	06	16TH ST	END	2	E	AC	530.	25.	13,250.	08-06-2021	57
144	LOMA DR	07	19TH ST	PARK AVE	2	E	AC	1,264.	20.	25,280.	08-06-2021	67
144	LOMA DR	08	PARK AVE	MANHATTAN AVE	2	E	AC	462.	20.	9,240.	08-06-2021	50
146	LONGFELLOW AV	01	HERMOSA AVE	MANHATTAN AVE	2	C	AC	313.	40.	12,520.	08-06-2021	74
146	LONGFELLOW AV	02	MANHATTAN AVE	MORNINGSIDE DR	2	C	AC	640.	40.	25,600.	08-06-2021	80
146	LONGFELLOW AV	03	MORNINGSIDE DR	INGLESIDE DR	2	C	AC	490.	40.	19,600.	08-06-2021	71
146	LONGFELLOW AV	04	INGLESIDE DR	VALLEY DR	2	C	AC	233.	36.	8,388.	08-06-2021	56
146	LONGFELLOW AV	05	ARDMORE AVE	TENNYSON PL	2	E	PCC	992.	30.	29,760.	08-07-2021	70
146	LONGFELLOW AV	06	TENNYSON PL	PACIFIC COAST HWY	2	E	PCC	684.	30.	20,520.	08-07-2021	63
148	LYNDON ST	01	HERMOSA AVE	MONTEREY BLVD	2	E	AC	586.	20.	11,720.	08-06-2021	67
149	MANHATTAN AV	01	1ST ST	2ND ST	2	C	AC	440.	40.	17,600.	08-06-2021	67
149	MANHATTAN AV	02	2ND ST	4TH ST	2	C	AC	540.	40.	21,600.	08-06-2021	65
149	MANHATTAN AV	03	4TH ST	6TH ST	2	C	AC	540.	40.	21,600.	08-06-2021	64
149	MANHATTAN AV	04	6TH ST	8TH ST	2	C	AC	540.	40.	21,600.	08-06-2021	67
149	MANHATTAN AV	05	8TH ST	10TH ST	2	C	AC	540.	40.	21,600.	08-06-2021	65
149	MANHATTAN AV	06	10TH ST	PIER AVE	2	C	AC	733.	40.	29,320.	08-06-2021	66
149	MANHATTAN AV	07	PIER AVE	14TH ST	2	C	AC	386.	40.	15,440.	08-06-2021	386
149	MANHATTAN AV	08	14TH ST	16TH ST	2	C	AC	539.	40.	21,560.	08-06-2021	66
149	MANHATTAN AV	09	16TH ST	19TH ST	2	E	AC	832.	40.	33,280.	08-06-2021	76
149	MANHATTAN AV	10	19TH ST	CIRCLE DR	2	C	AC	352.	40.	14,080.	08-06-2021	76
149	MANHATTAN AV	11	CIRCLE DR	MONTEREY BLVD	2	C	AC	712.	40.	28,480.	08-06-2021	67
149	MANHATTAN AV	12	MONTEREY BLVD	24TH ST	2	C	AC	362.	40.	14,480.	08-06-2021	64
149	MANHATTAN AV	13	24TH ST	25TH ST	2	C	AC	424.	40.	16,960.	08-06-2021	64
149	MANHATTAN AV	14	25TH ST	27TH ST	2	C	AC	525.	40.	21,000.	08-06-2021	66
149	MANHATTAN AV	15	27TH ST	29TH ST	2	C	AC	466.	30.	13,980.	08-06-2021	66
149	MANHATTAN AV	16	29TH ST	LONGFELLOW AVE	2	C	AC	598.	30.	17,940.	08-06-2021	69
149	MANHATTAN AV	17	LONGFELLOW AVE	NEPTUNE AVE	2	C	AC	775.	30.	23,250.	08-06-2021	85
152	MARLITA	01	END (W)	END (E)	2	E	AC	220.	22.	4,840.	08-06-2021	41
154	MASSEY AVE	01	PROSPECT AVE	5TH ST	2	E	AAC	470.	25.	11,750.	08-06-2021	84
156	MEYER CT	01	END	1ST ST	2	E	AC	193.	21.	4,053.	08-06-2021	49
156	MEYER CT	02	1ST ST	END	2	E	AC	186.	28.	5,208.	08-06-2021	62
157	MIRA ST	01	15TH PL	16TH ST	2	E	AC	121.	22.	2,662.	08-06-2021	50
158	MONTEREY BLVD	01	HERONDO ST	2ND ST	2	C	AC	820.	40.	32,800.	08-06-2021	67
158	MONTEREY BLVD	02	2ND ST	4TH ST	2	C	AC	540.	40.	21,600.	08-06-2021	77
158	MONTEREY BLVD	03	4TH ST	6TH ST	2	C	AC	540.	40.	21,600.	08-06-2021	55
158	MONTEREY BLVD	04	6TH ST	8TH ST	2	C	AC	540.	38.	20,520.	08-06-2021	69
158	MONTEREY BLVD	05	8TH ST	10TH ST	2	C	AC	539.	38.	20,482.	08-06-2021	75
158	MONTEREY BLVD	06	10TH ST	11TH ST	2	C	AC	510.	36.	18,360.	08-06-2021	73
158	MONTEREY BLVD	07	11TH ST	PIER AVE	2	C	AC	486.	36.	17,496.	08-06-2021	76
158	MONTEREY BLVD	08	PIER AVE	16TH ST	2	C	AC	663.	40.	26,520.	08-06-2021	65
158	MONTEREY BLVD	09	16TH ST	19TH ST	2	C	AC	845.	40.	33,800.	08-06-2021	66
158	MONTEREY BLVD	10	19TH ST	CIRCLE CT	2	C	AC	665.	40.	26,600.	08-06-2021	70
158	MONTEREY BLVD	11	CIRCLE CT	MANHATTAN AVE	2	C	AC	729.	40.	29,160.	08-06-2021	67
159	MONTGOMERY CT	01	AUBREY PARK CT	OCEAN DR	2	E	AC	276.	17.	4,692.	08-06-2021	100
161	MORNINGSIDE D	01	25TH ST	END	2	E	AC	373.	32.	11,936.	08-06-2021	71
161	MORNINGSIDE D	02	26TH ST	27TH ST	2	E	PCC	222.	24.	5,328.	08-07-2021	77
161	MORNINGSIDE D	03	27TH ST	30TH PL	2	E	PCC	770.	25.	19,250.	08-07-2021	62
161	MORNINGSIDE D	04	30TH PL	LONGFELLOW AVE	2	E	AC	439.	24.	10,536.	08-06-2021	71



Branch ID	Branch Name	Section ID	From	To	Lanes	Section Rank	Surface Type	Length	Width	Length x Width	Inspection Date	Inspected PCI
161	MORNINGSIDE D	05	LONGFELLOW AVE	33RD PL	2	E	PCC	114.	25.	2,850.	08-07-2021	60
161	MORNINGSIDE D	06	33RD PL	FRANCISCO ST	2	E	PCC	131.	51.	6,681.	08-07-2021	61
161	MORNINGSIDE D	07	FRANCISCO ST	35TH ST	1	C	PCC	251.	20.	5,020.	08-07-2021	62
162	MYRTLE AVE	01	24TH ST	25TH ST	2	E	AC	573.	30.	17,190.	08-06-2021	74
162	MYRTLE AVE	02	25TH ST	26TH ST	2	E	AC	277.	30.	8,310.	08-06-2021	80
163	NEPTUNE AVE	01	THE STRAND	PALM DR	2	E	PCC	120.	30.	3,600.	08-07-2021	92
163	NEPTUNE AVE	02	PALM DR	MANHATTAN AVE	2	E	PCC	202.	30.	6,060.	08-07-2021	75
199	OAK ST	01	LOMA DR	BARD ST	2	E	AC	557.	20.	11,140.	08-06-2021	73
164	OCEAN DR	01	8TH ST	8TH PL	2	E	PCC	187.	24.	4,488.	08-07-2021	98
164	OCEAN DR	02	8TH PL	9TH ST	2	E	AC	210.	24.	5,040.	08-06-2021	100
164	OCEAN DR	03	9TH ST	10TH ST	2	E	AC	200.	24.	4,800.	08-06-2021	50
164	OCEAN DR	04	10TH ST	AVIATION BLVD	2	E	AC	194.	24.	4,656.	08-06-2021	63
164	OCEAN DR	05	AVIATION BLVD	14TH ST	2	E	AC	748.	19.	14,212.	08-06-2021	40
164	OCEAN DR	06	14TH ST	15TH PL	2	E	AC	517.	20.	10,340.	08-06-2021	48
165	OCEAN VIEW AV	01	END	5TH ST	2	E	PCC	493.	24.	11,832.	08-07-2021	71
167	OWOSSO AVE	01	9TH ST	AVIATION BLVD	2	E	PCC	426.	24.	10,224.	08-07-2021	89
167	OWOSSO AVE	02	AVIATION BLVD	14TH ST	2	E	AC	708.	24.	16,992.	08-06-2021	47
168	OZONE CT	01	LOMA DR	24TH ST	2	E	PCC	177.	20.	3,540.	08-07-2021	96
168	OZONE CT	02	24TH ST	25TH ST	2	E	AC	493.	18.	8,874.	08-06-2021	80
168	OZONE CT	03	25TH ST	26TH ST	2	E	AC	303.	20.	6,060.	08-06-2021	78
168	OZONE CT	04	26TH ST	27TH ST	2	E	AC	219.	18.	3,942.	08-06-2021	88
170	PALM DR	01	END	LYNDON ST	2	E	PCC	189.	19.	3,591.	08-07-2021	90
170	PALM DR	02	LYNDON ST	1ST ST	2	E	PCC	260.	19.	4,940.	08-07-2021	77
170	PALM DR	03	1ST ST	2ND ST	2	E	AC	440.	20.	8,800.	08-06-2021	100
170	PALM DR	04	2ND ST	4TH ST	2	E	AC	540.	20.	10,800.	08-06-2021	78
170	PALM DR	05	4TH ST	6TH ST	2	E	AC	540.	20.	10,800.	08-06-2021	76
170	PALM DR	06	6TH ST	8TH ST	2	E	AC	540.	20.	10,800.	08-06-2021	68
170	PALM DR	07	8TH ST	10TH ST	2	E	AC	539.	20.	10,780.	08-06-2021	76
170	PALM DR	08	10TH ST	PIER AVE	2	E	AC	581.	20.	11,620.	08-06-2021	83
170	PALM DR	09	PIER AVE	14TH ST	2	E	AC	538.	20.	10,760.	08-06-2021	72
170	PALM DR	10	14TH ST	16TH ST	2	E	AC	539.	20.	10,780.	08-06-2021	78
170	PALM DR	11	16TH ST	19TH ST	2	E	AC	827.	20.	16,540.	08-06-2021	75
170	PALM DR	12	19TH ST	21ST ST	2	E	AC	719.	20.	14,380.	08-06-2021	73
170	PALM DR	13	21ST ST	22ND ST	2	E	AC	289.	20.	5,780.	08-06-2021	72
170	PALM DR	14	22ND ST	24TH ST	2	E	AC	385.	20.	7,700.	08-06-2021	73
170	PALM DR	15	24TH ST	25TH ST	2	E	AC	405.	20.	8,100.	08-06-2021	74
170	PALM DR	16	25TH ST	26TH ST	2	E	AC	268.	20.	5,360.	08-06-2021	85
170	PALM DR	17	26TH ST	GREENWICH VILLAGE	2	E	AC	159.	20.	3,180.	08-06-2021	74
170	PALM DR	18	GREENWICH VILLAGE	27TH ST	2	E	AC	142.	21.	2,982.	08-06-2021	52
170	PALM DR	19	27TH ST	28TH ST	1	E	PCC	220.	15.	3,300.	08-07-2021	96
170	PALM DR	20	28TH ST	29TH ST	1	E	PCC	219.	15.	3,285.	08-07-2021	95
170	PALM DR	21	29TH ST	30TH ST	1	E	PCC	215.	15.	3,225.	08-07-2021	96
170	PALM DR	22	30TH ST	31ST ST	1	E	PCC	190.	18.	3,420.	08-07-2021	96
170	PALM DR	23	31ST ST	LONGFELLOW AVE	1	E	PCC	194.	15.	2,910.	08-07-2021	97
170	PALM DR	24	LONGFELLOW AVE	33RD ST	1	E	PCC	225.	15.	3,375.	08-07-2021	96
170	PALM DR	25	33RD ST	34TH ST	1	E	PCC	200.	15.	3,000.	08-07-2021	96
170	PALM DR	26	34TH ST	35TH ST	1	E	PCC	218.	15.	3,270.	08-07-2021	96
170	PALM DR	27	35TH ST	NEPTUNE AVE	2	E	AC	144.	23.	3,312.	08-06-2021	70



Branch ID	Branch Name	Section ID	From	To	Lanes	Section Rank	Surface Type	Length	Width	Length x Width	Inspection Date	Inspected PCI
172	PARK AVE	01	MONTEREY AVE	LOMA DR	2	E	AC	150.	30.	4,500.	08-06-2021	71
172	PARK AVE	02	LOMA DR	25TH ST	2	E	AC	522.	30.	15,660.	08-06-2021	76
175	PINE ST	01	5TH ST	6TH ST	2	E	AC	310.	24.	7,440.	08-06-2021	83
177	PORTER LN	01	ARDMORE AVE	GOULD AVE	2	E	AAC	645.	30.	19,350.	08-06-2021	84
179	POWER ST	01	20TH ST	21ST ST	2	E	AC	240.	25.	6,000.	08-06-2021	42
179	POWER ST	02	21ST ST	24TH ST	2	E	AC	469.	25.	11,725.	08-06-2021	43
180	PROSPECT AVE	01	ANITA ST	VAN HORNE LN	2	C	AC	702.	30.	21,060.	08-06-2021	67
180	PROSPECT AVE	02	VAN HORNE LN	GENTRY ST	2	C	AC	681.	30.	20,430.	08-06-2021	64
180	PROSPECT AVE	03	GENTRY ST	6TH ST	2	C	AC	586.	30.	17,580.	08-06-2021	62
180	PROSPECT AVE	04	6TH ST	8TH ST	2	C	AC	575.	30.	17,250.	08-06-2021	65
180	PROSPECT AVE	05	8TH ST	9TH ST	2	C	AC	345.	30.	10,350.	08-06-2021	69
180	PROSPECT AVE	06	9TH ST	AVIATION BLVD	2	C	AC	923.	30.	27,690.	08-06-2021	66
180	PROSPECT AVE	07	AVIATION BLVD	14TH ST	2	C	AC	486.	36.	17,496.	08-06-2021	56
180	PROSPECT AVE	08	14TH ST	15TH ST	2	C	AC	248.	36.	8,928.	08-06-2021	49
180	PROSPECT AVE	09	15TH ST	17TH ST	2	C	AC	815.	36.	29,340.	08-06-2021	49
180	PROSPECT AVE	10	17TH ST	20TH ST	2	C	AC	883.	36.	31,788.	08-06-2021	59
180	PROSPECT AVE	11	20TH ST	21ST ST	2	C	AC	459.	36.	16,524.	08-06-2021	44
180	PROSPECT AVE	12	21ST ST	ARTESIA BLVD	2	C	AC	574.	30.	17,220.	08-06-2021	60
180	PROSPECT AVE	13	ARTESIA BLVD	21ST ST	2	C	AC	567.	30.	17,010.	08-06-2021	68
181	RAYMOND AVE	01	16TH ST	17TH ST	2	E	AC	320.	20.	6,400.	08-06-2021	79
182	REYNOLDS LN	01	VAN HORNE LN	5TH ST	1	E	AC	569.	15.	8,535.	08-06-2021	70
182	REYNOLDS LN	02	5TH ST	7TH PL	2	E	AC	405.	15.	6,075.	08-06-2021	69
182	REYNOLDS LN	03	9TH ST	10TH ST	1	E	AC	238.	15.	3,570.	08-06-2021	39
183	RHODES ST	01	18TH ST	21ST ST	2	E	AC	931.	29.	26,999.	08-06-2021	58
183	RHODES ST	02	21ST ST	END	2	E	AC	256.	22.	5,632.	08-06-2021	19
185	SILVER ST	01	15TH ST	END	2	E	APC	415.	28.	11,620.	08-06-2021	76
186	SILVERSTRAND A	01	24TH ST	25TH ST	2	E	AC	664.	30.	19,920.	08-06-2021	76
189	SPRINGFIELD AV	01	END	SPRINGFIELD AVE	2	E	AC	64.	44.	2,816.	08-06-2021	100
189	SPRINGFIELD AV	02	SPRINGFIELD AVE	21ST ST	2	E	PCC	540.	25.	13,500.	08-07-2021	53
191	SUNSET DR	01	6TH ST	8TH ST	2	E	AC	540.	20.	10,800.	08-06-2021	65
191	SUNSET DR	02	8TH ST	10TH ST	2	E	AC	540.	20.	10,800.	08-06-2021	58
191	SUNSET DR	03	10TH ST	11TH ST	2	E	AC	510.	20.	10,200.	08-06-2021	69
191	SUNSET DR	04	11TH ST	PIER AVE	2	E	AC	549.	20.	10,980.	08-06-2021	84
192	TENNYSON PL	01	END	30TH ST	2	E	AC	490.	22.	10,780.	08-06-2021	44
192	TENNYSON PL	02	30TH ST	LONGFELLOW AVE	2	E	AC	266.	24.	6,384.	08-06-2021	55
192	TENNYSON PL	03	LONGFELLOW AVE	BOUNDARY PL	2	E	AC	140.	27.	3,780.	08-06-2021	48
195	VALLEY DR	01	HERONDO ST	2ND ST	2	C	AC	754.	25.	18,850.	08-06-2021	65
195	VALLEY DR	02	2ND ST	8TH ST	2	C	AC	1,693.	25.	42,325.	08-06-2021	52
195	VALLEY DR	03	8TH ST	11TH ST	2	C	AC	915.	24.	21,960.	08-06-2021	47
195	VALLEY DR	04	11TH ST	PIER AVE	2	C	AC	738.	25.	18,450.	08-06-2021	67
195	VALLEY DR	05	PIER AVE	18TH ST	2	C	AAC	1,250.	28.	35,000.	08-06-2021	85
195	VALLEY DR	06	18TH ST	20TH ST	2	C	AAC	486.	28.	13,608.	08-06-2021	89
195	VALLEY DR	07	20TH ST	24TH ST	2	C	AAC	598.	28.	16,744.	08-06-2021	89
195	VALLEY DR	08	24TH ST	25TH ST	2	C	AAC	675.	28.	18,900.	08-06-2021	88
195	VALLEY DR	09	25TH ST	GOULD AVE	2	C	AAC	1,031.	28.	28,868.	08-06-2021	89
195	VALLEY DR	10	GOULD AVE	30TH ST	2	C	AAC	725.	25.	18,125.	08-06-2021	90
195	VALLEY DR	11	30TH ST	LONGFELLOW AVE	2	C	AAC	370.	32.	11,840.	08-06-2021	87
196	VALLEY PARK AV	01	END	20TH ST	2	E	AC	736.	26.	19,136.	08-06-2021	53



Branch ID	Branch Name	Section ID	From	To	Lanes	Section Rank	Surface Type	Length	Width	Length x Width	Inspection Date	Inspected PCI
197	VAN HORNE LN	01	PROSPECT AVE	REYNOLDS LN	2	E	AC	51.	26.	1,326.	08-06-2021	43
198	VISTA DR	01	33RD PL	FRANCISCO ST	2	E	PCC	133.	18.	2,394.	08-07-2021	62

Arterial Network by Descending PCI



Branch ID	Branch Name	Section ID	From	To	Lanes	Section Rank	Surface Type	Length	Width	Length x Width	Inspection Date	Inspected PCI
128	HERMOSA AVE	12	21ST ST	22ND ST	2	A	AC	356.	36.	12,816.	08-06-2021	96
128	HERMOSA AVE	10	16TH ST	19TH ST	2	A	AC	823.	36.	29,628.	08-06-2021	95
128	HERMOSA AVE	11	19TH ST	21ST ST	2	A	AC	586.	36.	21,096.	08-06-2021	95
128	HERMOSA AVE	13	22ND ST	25TH ST	2	A	AC	808.	36.	29,088.	08-06-2021	95
128	HERMOSA AVE	26	25TH ST	22ND ST	2	A	AC	808.	38.	30,704.	08-06-2021	95
128	HERMOSA AVE	27	22ND ST	21ST ST	2	A	AC	356.	38.	13,528.	08-06-2021	95
128	HERMOSA AVE	28	21ST ST	19TH ST	2	A	AC	586.	38.	22,268.	08-06-2021	95
128	HERMOSA AVE	29	19TH	16TH ST	2	A	AC	823.	38.	31,274.	08-06-2021	95
128	HERMOSA AVE	09	15TH CT	16TH ST	2	A	AC	406.	36.	14,616.	08-06-2021	94
128	HERMOSA AVE	07	10TH ST	PIER AVE	2	A	AC	559.	36.	20,124.	08-06-2021	92
128	HERMOSA AVE	30	16TH ST	15TH CT	2	A	AC	406.	38.	15,428.	08-06-2021	92
128	HERMOSA AVE	31	15TH CT	PIER AVE	2	A	AC	693.	35.	24,255.	08-06-2021	91
128	HERMOSA AVE	14	25TH ST	26TH ST	2	A	AC	279.	36.	10,044.	08-06-2021	90
128	HERMOSA AVE	25	26TH ST	25TH ST	2	A	AC	279.	38.	10,602.	08-06-2021	90
118	GOULD AVE	03	ARDMORE AVE	PACIFIC COAST HWY	2	A	AAC	1,572.	39.	61,308.	08-06-2021	89
128	HERMOSA AVE	08	PIER AVE	15TH CT	2	A	AC	693.	40.	27,720.	08-06-2021	89
128	HERMOSA AVE	32	PIER AVE	10TH ST	2	A	AC	559.	36.	20,124.	08-06-2021	89
118	GOULD AVE	04	PACIFIC COAST HWY	ARDMORE AVE	2	A	AAC	1,562.	39.	60,918.	08-06-2021	88
128	HERMOSA AVE	15	26TH ST	27TH ST	2	A	AC	308.	28.	8,624.	08-06-2021	82
128	HERMOSA AVE	19	34TH ST	35TH ST	1	A	AC	223.	20.	4,460.	08-06-2021	79
128	HERMOSA AVE	21	34TH ST	LONGFELLOW AVE	2	A	AC	426.	20.	8,520.	08-06-2021	77
128	HERMOSA AVE	17	30TH ST	LONGFELLOW AVE	1	A	AC	384.	20.	7,680.	08-06-2021	76
128	HERMOSA AVE	16	27TH ST	30TH ST	1	A	AC	655.	20.	13,100.	08-06-2021	75
128	HERMOSA AVE	18	LONGFELLOW AVE	34TH ST	1	A	AC	426.	20.	8,520.	08-06-2021	75
128	HERMOSA AVE	20	35TH ST	34TH ST	1	A	AC	223.	20.	4,460.	08-06-2021	73
128	HERMOSA AVE	24	27TH ST	26TH ST	1	A	AC	308.	20.	6,160.	08-06-2021	73
085	AVIATION BLVD	07	CORONA ST	OCEAN DR	2	A	AC	654.	30.	19,620.	08-06-2021	72
131	HERONDO ST	02	MONTEREY BLVD	VALLEY DR	2	A	AC	784.	40.	31,360.	08-06-2021	72
085	AVIATION BLVD	08	OCEAN DR	PACIFIC COAST HWY	2	A	AC	740.	30.	22,200.	08-06-2021	71
131	HERONDO ST	01	HERMOSA AVE	MONTEREY BLVD	2	A	AC	569.	40.	22,760.	08-06-2021	71
174	PIER AVE	02	MANHATTAN AVE	MONTEREY BLVD	2	A	AC	395.	38.	15,010.	08-06-2021	70
128	HERMOSA AVE	22	LONGFELLOW AVE	30TH ST	1	A	AC	384.	20.	7,680.	08-06-2021	69
128	HERMOSA AVE	23	30TH ST	27TH ST	1	A	AC	651.	20.	13,020.	08-06-2021	68
174	PIER AVE	03	MONTEREY BLVD	BARD ST	2	A	AC	736.	38.	27,968.	08-06-2021	67
081	ARTESIA BLVD	02	HARPER AVE	PACIFIC COAST HWY	3	A	AC	1,254.	45.	56,430.	08-06-2021	64
085	AVIATION BLVD	01	PACIFIC COAST HWY	OCEAN DR	2	A	AC	746.	30.	22,380.	08-06-2021	64
128	HERMOSA AVE	04	4TH ST	6TH ST	2	A	AC	540.	36.	19,440.	08-06-2021	63
128	HERMOSA AVE	35	6TH ST	4TH ST	2	A	AC	540.	36.	19,440.	08-06-2021	63
128	HERMOSA AVE	38	LYNDON ST	HERONDO ST	1	A	AC	259.	28.	7,252.	08-06-2021	63
085	AVIATION BLVD	03	CORONA ST	PROSPECT AVE	2	A	AC	379.	30.	11,370.	08-06-2021	62
085	AVIATION BLVD	06	PROSPECT AVE	CORONA ST	2	A	AC	379.	30.	11,370.	08-06-2021	62
128	HERMOSA AVE	36	4TH ST	2ND ST	2	A	AC	541.	36.	19,476.	08-06-2021	62
128	HERMOSA AVE	37	2ND ST	LYNDON ST	2	A	AC	914.	36.	32,904.	08-06-2021	62
128	HERMOSA AVE	34	8TH ST	6TH ST	2	A	AC	539.	36.	19,404.	08-06-2021	61
085	AVIATION BLVD	02	OCEAN DR	CORONA ST	2	A	AC	654.	30.	19,620.	08-06-2021	60
128	HERMOSA AVE	02	LYNDON ST	2ND ST	2	A	AC	907.	36.	32,652.	08-06-2021	60
174	PIER AVE	11	MONTEREY BLVD	MANHATTAN AVE	2	A	AC	395.	38.	15,010.	08-06-2021	60
128	HERMOSA AVE	03	2ND ST	4TH ST	2	A	AC	541.	36.	19,476.	08-06-2021	59
128	HERMOSA AVE	05	6TH ST	8TH ST	2	A	AC	539.	36.	19,404.	08-06-2021	59
128	HERMOSA AVE	33	10TH ST	8TH ST	2	A	AC	539.	36.	19,404.	08-06-2021	58
174	PIER AVE	07	PACIFIC COAST HWY	ARDMORE AVE	2	A	AC	655.	36.	23,580.	08-06-2021	55
174	PIER AVE	10	BARD ST	MONTEREY BLVD	2	A	AC	739.	38.	28,082.	08-06-2021	54
128	HERMOSA AVE	01	HERONDO ST	LYNDON ST	2	A	AC	260.	28.	7,280.	08-06-2021	52
174	PIER AVE	08	ARDMORE AVE	VALLEY DR	3	A	AC	122.	40.	4,880.	08-06-2021	51



Branch ID	Branch Name	Section I D	From	To	Lanes	Section Rank	Surface Type	Length	Width	Length x Width	Inspection Date	Inspected PCI
081	ARTESIA BLVD	01	PACIFIC COAST HWY	HARPER AVE	3	A	AC	1,252.	45.	56,340.	08-06-2021	50
174	PIER AVE	06	ARDMORE AVE	PACIFIC COAST HWY	2	A	AC	655.	36.	23,580.	08-06-2021	50
174	PIER AVE	12	MANHATTAN AVE	HERMOSA AVE	2	A	AC	373.	38.	14,174.	08-06-2021	49
085	AVIATION BLVD	04	PROSPECT AVE	HARPER AVE	2	A	AC	358.	30.	10,740.	08-06-2021	46
174	PIER AVE	05	VALLEY DR	ARDMORE AVE	2	A	AC	122.	40.	4,880.	08-06-2021	46
128	HERMOSA AVE	06	8TH ST	10TH ST	2	A	AC	539.	36.	19,404.	08-06-2021	44
174	PIER AVE	09	VALLEY DR	BARD ST	2	A	AC	230.	38.	8,740.	08-06-2021	43
174	PIER AVE	01	HERMOSA AVE	MANHATTAN AVE	2	A	AC	373.	38.	14,174.	08-06-2021	42
085	AVIATION BLVD	05	CITY LIMIT	PROSPECT AVE	2	A	AC	358.	30.	10,740.	08-06-2021	41
174	PIER AVE	04	BARD ST	VALLEY DR	2	A	AC	230.	38.	8,740.	08-06-2021	39

Collector, Local, and Alley Network by Descending PCI



Branch ID	Branch Name	Section ID	From	To	Lanes	Section Rank	Surface Type	Length	Width	Length x Width	Inspection Date	Inspected PCI
073	9TH ST	05	PROSPECT AVE	REYNOLDS LN	2	E	AC	806.	28.	22,568.	08-06-2021	100
170	PALM DR	03	1ST ST	2ND ST	2	E	AC	440.	20.	8,800.	08-06-2021	100
025	20TH ST	03	PROSPECT AVE	HARPER AVE	2	E	AC	611.	26.	15,886.	08-06-2021	100
027	20TH PL	01	PROSPECT AVE	HARPER AVE	2	E	AC	564.	25.	14,100.	08-06-2021	100
125	HARPER AVE	02	PALM ST	CARNEGIE LN	2	E	AC	1,275.	19.	24,225.	08-06-2021	100
164	OCEAN DR	02	8TH PL	9TH ST	2	E	AC	210.	24.	5,040.	08-06-2021	100
079	ARDMORE AVE	04	10TH ST	8TH ST	2	C	AC	673.	25.	16,825.	08-06-2021	100
079	ARDMORE AVE	05	PIER AVE	10TH ST	2	C	AC	963.	25.	24,075.	08-06-2021	100
083	AUBREY CT	01	END	AUBREY CT	1	E	AC	93.	18.	1,674.	08-06-2021	100
125	HARPER AVE	03	CARNEGIE LN	ARTESIA BLVD	2	E	AC	1,265.	15.	18,975.	08-06-2021	100
120	GOULD TER	01	GOULD AVE	END	2	E	AC	937.	20.	18,740.	08-06-2021	100
029	21ST ST	07	HARPER AVE	PROSPECT AVE	2	E	AC	512.	32.	16,384.	08-06-2021	100
082	AUBREY PARK CT	01	AVIATION BLVD	END	2	E	AC	378.	15.	5,670.	08-06-2021	100
021	19TH ST	05	PROSPECT AVE	HARPER AVE	2	E	AC	679.	25.	16,975.	08-06-2021	100
036	24TH ST	07	PROSPECT AVE	HARPER AVE	2	E	AC	460.	25.	11,500.	08-06-2021	100
036	24TH ST	04	PARK AVE	VALLEY DR	2	E	AAC	1,132.	26.	29,432.	08-06-2021	100
189	SPRINGFIELD AVE	01	END	SPRINGFIELD AVE	2	E	AC	64.	44.	2,816.	08-06-2021	100
004	11TH PL	02	END	PACIFIC COAST HWY	2	E	AC	317.	39.	12,363.	08-06-2021	100
159	MONTGOMERY D	01	AUBREY PARK CT	OCEAN DR	2	E	AC	276.	17.	4,692.	08-06-2021	100
068	7TH ST	01	CYPRESS AVE	VALLEY DR	2	E	AC	457.	25.	11,425.	08-16-2021	99
075	ALLEY	07	64' w/o 21ST ST	20TH ST	2	N	PCC	186.	20.	3,720.	08-07-2021	99
079	ARDMORE AVE	06	256' n/o PIER AVE	PIER AVE	2	C	PCC	256.	27.	6,912.	08-07-2021	98
135	HOLLOWELL AVE	04	6TH ST	7TH PL	2	E	PCC	179.	28.	5,012.	08-07-2021	98
164	OCEAN DR	01	8TH ST	8TH PL	2	E	PCC	187.	24.	4,488.	08-07-2021	98
073	9TH ST	04	OWOSSO AVE	PROSPECT AVE	2	E	PCC	336.	24.	8,064.	08-07-2021	97
170	PALM DR	23	31ST ST	LONGFELLOW AVE	1	E	PCC	194.	15.	2,910.	08-07-2021	97
002	10TH ST	09	OWOSSO AVE	PROSPECT AVE	2	E	PCC	349.	24.	8,376.	08-07-2021	96
040	27TH ST	01	HERMOSA AVE	MANHATTAN AVE	1	E	PCC	332.	25.	8,300.	08-07-2021	96
090	BEACH DR	12	11TH ST	PIER AVE	2	E	AC	290.	20.	5,800.	08-16-2021	96
105	CORONA ST	02	14TH ST	END	2	E	AC	71.	22.	1,562.	08-06-2021	96
168	OZONE CT	01	LOMA DR	24TH ST	2	E	PCC	177.	20.	3,540.	08-07-2021	96
170	PALM DR	19	27TH ST	28TH ST	1	E	PCC	220.	15.	3,300.	08-07-2021	96
170	PALM DR	21	29TH ST	30TH ST	1	E	PCC	215.	15.	3,225.	08-07-2021	96
170	PALM DR	22	30TH ST	31ST ST	1	E	PCC	190.	18.	3,420.	08-07-2021	96
170	PALM DR	24	LONGFELLOW AVE	33RD ST	1	E	PCC	225.	15.	3,375.	08-07-2021	96
170	PALM DR	25	33RD ST	34TH ST	1	E	PCC	200.	15.	3,000.	08-07-2021	96
170	PALM DR	26	34TH ST	35TH ST	1	E	PCC	218.	15.	3,270.	08-07-2021	96
090	BEACH DR	22	22ND ST	24TH ST	1	E	PCC	550.	12.	6,600.	08-07-2021	95
125	HARPER AVE	01	11TH ST	AVIATION BLVD	2	E	AC	591.	25.	14,775.	08-06-2021	95
170	PALM DR	20	28TH ST	29TH ST	1	E	PCC	219.	15.	3,285.	08-07-2021	95
032	22ND CT	01	END (S)	22ND ST	2	E	AC	313.	12.	3,756.	08-16-2021	94
043	29TH CT	03	MORNINGSIDE DR	INGLESIDE DR	2	E	PCC	489.	15.	7,335.	08-07-2021	94
079	ARDMORE AVE	09	PORTER LN	21ST ST	2	C	AAC	1,216.	27.	32,832.	08-06-2021	94
090	BEACH DR	13	PIER AVE	13TH ST	2	E	AC	290.	22.	6,380.	08-16-2021	93
075	ALLEY	03	END	TENNYSON PL	1	N	AC	537.	11.	5,907.	08-16-2021	92
163	NEPTUNE AVE	01	THE STRAND	PALM DR	2	E	PCC	120.	30.	3,600.	08-07-2021	92
048	30TH ST	05	VALLEY DR	ARDMORE AVE	2	E	AAC	132.	25.	3,300.	08-06-2021	91
079	ARDMORE AVE	08	21ST ST	16TH ST	2	C	AAC	1,404.	27.	37,908.	08-06-2021	90
079	ARDMORE AVE	12	30TH ST	BOUNDARY PL	2	C	AAC	413.	22.	9,086.	08-06-2021	90
170	PALM DR	01	END	LYNDON ST	2	E	PCC	189.	19.	3,591.	08-07-2021	90
195	VALLEY DR	10	GOULD AVE	30TH ST	2	C	AAC	725.	25.	18,125.	08-06-2021	90
007	13TH CT	01	BEACH DR	HERMOSA AVE	2	E	AC	426.	20.	8,520.	08-16-2021	89



Branch ID	Branch Name	Section ID	From	To	Lanes	Section Rank	Surface Type	Length	Width	Length x Width	Inspection Date	Inspected PCI
040	27TH ST	02	MANHATTAN AVE	MORNINGSIDE DR	2	C	AC	640.	42.	26,880.	08-06-2021	89
061	4TH ST	02	MANHATTAN AVE	MONTEREY BLVD	2	C	AC	290.	38.	11,020.	08-06-2021	89
079	ARDMORE AVE	07	16TH ST	256' n/o PIER AVE	2	C	AAC	308.	27.	8,316.	08-06-2021	89
079	ARDMORE AVE	11	GOULD AVE	30TH ST	2	C	AAC	624.	22.	13,728.	08-06-2021	89
167	OWOSSO AVE	01	9TH ST	AVIATION BLVD	2	E	PCC	426.	24.	10,224.	08-07-2021	89
195	VALLEY DR	06	18TH ST	20TH ST	2	C	AAC	486.	28.	13,608.	08-06-2021	89
195	VALLEY DR	07	20TH ST	24TH ST	2	C	AAC	598.	28.	16,744.	08-06-2021	89
195	VALLEY DR	09	25TH ST	GOULD AVE	2	C	AAC	1,031.	28.	28,868.	08-06-2021	89
004	11TH PL	01	BARD ST	VALLEY DR	2	E	AC	233.	26.	6,058.	08-06-2021	88
009	14TH CT	01	BEACH DR	HERMOSA AVE	2	E	AC	445.	21.	9,345.	08-16-2021	88
079	ARDMORE AVE	01	END	2ND ST	2	E	AC	581.	25.	14,525.	08-06-2021	88
079	ARDMORE AVE	10	GOULD TER	PORTER LN	2	C	AAC	814.	27.	21,978.	08-06-2021	88
118	GOULD AVE	01	MORNINGSIDE DR	VALLEY DR	2	C	AAC	634.	60.	38,040.	08-06-2021	88
132	HIGHLAND AVE	01	35TH ST	LONGFELLOW AVE	2	C	AC	557.	38.	21,166.	08-06-2021	88
168	OZONE CT	04	26TH ST	27TH ST	2	E	AC	219.	18.	3,942.	08-06-2021	88
195	VALLEY DR	08	24TH ST	25TH ST	2	C	AAC	675.	28.	18,900.	08-06-2021	88
008	13TH ST	02	PACIFIC COAST HWY	OCEAN DR	2	E	AAC	689.	25.	17,225.	08-06-2021	87
037	25TH ST	05	ARDMORE AVE	END	2	E	AC	413.	24.	9,912.	08-06-2021	87
195	VALLEY DR	11	30TH ST	LONGFELLOW AVE	2	C	AAC	370.	32.	11,840.	08-06-2021	87
046	2ND ST	02	BEACH DR	HERMOSA AVE	2	C	AC	148.	40.	5,920.	09-01-2016	86
075	ALLEY	09	BEACH DR	22ND CT	2	N	AC	61.	19.	1,159.	08-06-2021	86
013	15TH ST	03	PROSPECT AVE	CITY LIMIT	2	E	APC	579.	28.	16,212.	08-06-2021	85
024	15T ST	02	ARDMORE AVE	PACIFIC COAST HWY	2	E	AC	769.	28.	21,532.	08-06-2021	85
057	35TH ST	02	MANHATTAN AVE	HIGHLAND AVE	1	E	APC	341.	14.	4,774.	08-06-2021	85
065	6TH ST	06	ARDMORE AVE	PACIFIC COAST HWY	2	E	AC	706.	28.	19,768.	08-06-2021	85
089	BAYVIEW DR	01	1ST ST	2ND ST	2	E	AC	461.	20.	9,220.	08-06-2021	85
089	BAYVIEW DR	02	2ND ST	4TH ST	2	E	AC	540.	20.	10,800.	08-06-2021	85
089	BAYVIEW DR	04	6TH ST	8TH ST	2	E	AC	540.	20.	10,800.	08-06-2021	85
149	MANHATTAN AVI	17	LONGFELLOW AVE	NEPTUNE AVE	2	C	AC	775.	30.	23,250.	08-06-2021	85
170	PALM DR	16	25TH ST	26TH ST	2	E	AC	268.	20.	5,360.	08-06-2021	85
195	VALLEY DR	05	PIER AVE	18TH ST	2	C	AAC	1,250.	28.	35,000.	08-06-2021	85
067	7TH PL	01	PROSPECT AVE	REYNOLDS LN	0	E	AC	820.	30.	24,600.	08-06-2021	84
068	7TH ST	04	PROSPECT AVE	CITY LIMIT	2	E	AC	902.	28.	25,256.	08-06-2021	84
089	BAYVIEW DR	03	4TH ST	6TH ST	2	E	AC	540.	20.	10,800.	08-06-2021	84
154	MASSEY AVE	01	PROSPECT AVE	5TH ST	2	E	AAC	470.	25.	11,750.	08-06-2021	84
177	PORTER LN	01	ARDMORE AVE	GOULD AVE	2	E	AAC	645.	30.	19,350.	08-06-2021	84
191	SUNSET DR	04	11TH ST	PIER AVE	2	E	AC	549.	20.	10,980.	08-06-2021	84
033	22ND ST	01	END	HERMOSA AVE	2	C	AC	154.	40.	6,160.	08-06-2021	83
037	25TH ST	01	HERMOSA AVE	MANHATTAN AVE	2	E	AC	271.	30.	8,130.	08-06-2021	83
070	8TH PL	02	PACIFIC COAST HWY	OCEAN DR	2	E	AC	684.	24.	16,416.	08-06-2021	83
170	PALM DR	08	10TH ST	PIER AVE	2	E	AC	581.	20.	11,620.	08-06-2021	83
175	PINE ST	01	5TH ST	6TH ST	2	E	AC	310.	24.	7,440.	08-06-2021	83
002	10TH ST	03	HERMOSA AVE	MANHATTAN AVE	2	C	AC	299.	40.	11,960.	08-06-2021	82
008	13TH ST	01	HERMOSA AVE	BEACH DR	2	E	AC	435.	30.	13,050.	08-06-2021	82
064	6TH CT	01	BEACH DR	HERMOSA AVE	2	E	AC	280.	20.	5,600.	08-06-2021	82
065	6TH ST	01	HERMOSA AVE	MANHATTAN AVE	2	C	AC	299.	40.	11,960.	08-06-2021	82
069	8TH CT	01	BEACH DR	HERMOSA AVE	2	E	AAC	322.	20.	6,440.	08-06-2021	82
071	8TH ST	09	PROSPECT AVE	CITY LIMIT	2	E	APC	847.	28.	23,716.	08-06-2021	82
079	ARDMORE AVE	03	8TH ST	5TH ST	2	C	AC	761.	25.	19,025.	08-06-2021	82
005	11TH ST	06	PROSPECT AVE	HARPER AVE	2	E	AC	604.	25.	15,100.	08-06-2021	81
071	8TH ST	04	LOMA DR	CYPRESS AVE	2	C	AC	246.	28.	6,888.	08-06-2021	81
090	BEACH DR	07	6TH ST	7TH ST	2	E	AC	270.	20.	5,400.	08-06-2021	81



Branch ID	Branch Name	Section ID	From	To	Lanes	Section Rank	Surface Type	Length	Width	Length x Width	Inspection Date	Inspected PCI
117	GOLDEN AVE	01	15TH ST	16TH ST	2	E	APC	558.	28.	15,624.	08-06-2021	81
015	16TH ST	02	MANHATTAN AVE	MONTEREY BLVD	2	E	AC	290.	30.	8,700.	08-06-2021	80
071	8TH ST	03	MONTEREY BLVD	LOMA DR	2	C	AC	270.	38.	10,260.	08-06-2021	80
116	GENTRY ST	02	PROSPECT AVE	6TH ST	2	E	AC	500.	28.	14,000.	08-06-2021	80
139	INGLESIDE DR	01	28TH ST	29TH ST	2	E	PCC	219.	25.	5,475.	08-07-2021	80
146	LONGFELLOW AV	02	MANHATTAN AVE	MORNINGSIDE DR	2	C	AC	640.	40.	25,600.	08-06-2021	80
162	MYRTLE AVE	02	25TH ST	26TH ST	2	E	AC	277.	30.	8,310.	08-06-2021	80
168	OZONE CT	02	24TH ST	25TH ST	2	E	AC	493.	18.	8,874.	08-06-2021	80
002	10TH ST	04	MANHATTAN AVE	MONTEREY BLVD	2	C	AC	290.	38.	11,020.	08-06-2021	79
005	11TH ST	02	BEACH DR	HERMOSA AVE	2	E	AC	379.	40.	15,160.	08-06-2021	79
036	24TH ST	01	THE STRAND	HERMOSA AVE	2	E	PCC	191.	25.	4,775.	08-07-2021	79
036	24TH ST	02	HERMOSA AVE	MANHATTAN AVE	2	E	AC	269.	30.	8,070.	08-06-2021	79
062	5TH CT	01	BEACH DR	HERMOSA AVE	2	E	AC	248.	20.	4,960.	08-06-2021	79
079	ARDMORE AVE	02	2ND ST	5TH ST	2	C	AC	832.	25.	20,800.	08-06-2021	79
118	GOULD AVE	02	VALLEY DR	ARDMORE AVE	3	C	AC	160.	54.	8,640.	08-06-2021	79
181	RAYMOND AVE	01	16TH ST	17TH ST	2	E	AC	320.	20.	6,400.	08-06-2021	79
065	6TH ST	04	LOMA DR	CYPRESS AVE	2	C	AC	245.	26.	6,370.	08-06-2021	78
090	BEACH DR	11	10TH ST	11TH ST	2	E	AC	270.	20.	5,400.	08-06-2021	78
090	BEACH DR	16	16TH ST	17TH ST	2	E	AC	270.	20.	5,400.	08-06-2021	78
168	OZONE CT	03	25TH ST	26TH ST	2	E	AC	303.	20.	6,060.	08-06-2021	78
170	PALM DR	04	2ND ST	4TH ST	2	E	AC	540.	20.	10,800.	08-06-2021	78
170	PALM DR	10	14TH ST	16TH ST	2	E	AC	539.	20.	10,780.	08-06-2021	78
002	10TH ST	01	THE STRAND	BEACH DR	2	E	AC	103.	35.	3,605.	08-06-2021	77
005	11TH ST	01	THE STRAND	BEACH DR	2	E	AC	115.	40.	4,600.	08-16-2021	77
011	15TH CT	01	END	HERMOSA AVE	2	E	AC	396.	20.	7,920.	08-16-2021	77
017	17TH ST	01	PACIFIC COAST HWY	PROSPECT AVE	2	E	AC	881.	24.	21,144.	08-06-2021	77
037	25TH ST	03	MYRTLE AVE	PARK AVE	2	E	AC	668.	30.	20,040.	08-06-2021	77
070	8TH PL	03	OCEAN DR	PROSPECT AVE	2	E	AC	490.	24.	11,760.	08-06-2021	77
086	BARD ST	03	ALLEY	PIER AVE	2	C	AC	140.	48.	6,720.	08-06-2021	77
122	GREENWICH VILL	01	HERMOSA AVE	27TH ST	2	C	AC	390.	30.	11,700.	08-06-2021	77
158	MONTEREY BLVD	02	2ND ST	4TH ST	2	C	AC	540.	40.	21,600.	08-06-2021	77
161	MORNINGSIDE D	02	26TH ST	27TH ST	2	E	PCC	222.	24.	5,328.	08-07-2021	77
170	PALM DR	02	LYNDON ST	1ST ST	2	E	PCC	260.	19.	4,940.	08-07-2021	77
065	6TH ST	03	MONTEREY BLVD	LOMA DR	2	C	AC	272.	32.	8,704.	08-06-2021	76
068	7TH ST	02	ARDMORE AVE	END	2	E	AC	305.	25.	7,625.	08-06-2021	76
089	BAYVIEW DR	06	10TH ST	PIER AVE	2	E	AC	892.	20.	17,840.	08-06-2021	76
090	BEACH DR	09	8TH ST	9TH ST	2	E	AC	270.	20.	5,400.	08-06-2021	76
116	GENTRY ST	01	3RD ST	PROSPECT AVE	2	E	PCC	302.	28.	8,456.	08-07-2021	76
149	MANHATTAN AV	09	16TH ST	19TH ST	2	E	AC	832.	40.	33,280.	08-06-2021	76
149	MANHATTAN AV	10	19TH ST	CIRCLE DR	2	C	AC	352.	40.	14,080.	08-06-2021	76
158	MONTEREY BLVD	07	11TH ST	PIER AVE	2	C	AC	486.	36.	17,496.	08-06-2021	76
170	PALM DR	05	4TH ST	6TH ST	2	E	AC	540.	20.	10,800.	08-06-2021	76
170	PALM DR	07	8TH ST	10TH ST	2	E	AC	539.	20.	10,780.	08-06-2021	76
172	PARK AVE	02	LOMA DR	25TH ST	2	E	AC	522.	30.	15,660.	08-06-2021	76
185	SILVER ST	01	15TH ST	END	2	E	APC	415.	28.	11,620.	08-06-2021	76
186	SILVERSTRAND A	01	24TH ST	25TH ST	2	E	AC	664.	30.	19,920.	08-06-2021	76
005	11TH ST	04	LOMA DR	VALLEY DR	2	E	AC	684.	25.	17,100.	08-06-2021	75
015	16TH ST	06	PROSPECT AVE	GOLDEN AVE	2	E	AC	267.	25.	6,675.	08-06-2021	75
036	24TH ST	03	MANHATTAN AVE	PARK AVE	2	E	AC	598.	30.	17,940.	08-06-2021	75
038	26TH ST	02	MANHATTAN AVE	MORNINGSIDE DR	2	E	PCC	693.	25.	17,325.	08-07-2021	75
061	4TH ST	07	HOPKINS AVE	PROSPECT AVE	2	E	PCC	425.	28.	11,900.	08-07-2021	75
065	6TH ST	05	CYPRESS AVE	VALLEY DR	2	C	AC	338.	28.	9,464.	08-06-2021	75



Branch ID	Branch Name	Section ID	From	To	Lanes	Section Rank	Surface Type	Length	Width	Length x Width	Inspection Date	Inspected PCI
066	7TH CT	01	BEACH DR	HERMOSA AVE	2	E	AC	300.	20.	6,000.	08-06-2021	75
071	8TH ST	01	HERMOSA AVE	MANHATTAN AVE	2	C	AC	299.	28.	8,372.	08-06-2021	75
090	BEACH DR	04	3RD ST	4TH ST	2	E	AC	390.	20.	7,800.	08-06-2021	75
090	BEACH DR	06	5TH ST	6TH ST	2	E	AC	269.	20.	5,380.	08-06-2021	75
090	BEACH DR	08	7TH ST	8TH ST	2	E	AC	270.	20.	5,400.	08-06-2021	75
090	BEACH DR	15	15TH ST	16TH ST	2	E	AC	270.	20.	5,400.	08-06-2021	75
092	BORDEN AVE	01	21ST ST	END	2	E	AAC	284.	33.	9,372.	08-06-2021	75
107	CULPER CT	01	2ND ST	4TH ST	1	E	AC	431.	25.	10,775.	08-06-2021	75
144	LOMA DR	05	PIER AVE	16TH ST	2	E	AC	597.	25.	14,925.	08-06-2021	75
158	MONTEREY BLVD	05	8TH ST	10TH ST	2	C	AC	539.	38.	20,482.	08-06-2021	75
163	NEPTUNE AVE	02	PALM DR	MANHATTAN AVE	2	E	PCC	202.	30.	6,060.	08-07-2021	75
170	PALM DR	11	16TH ST	19TH ST	2	E	AC	827.	20.	16,540.	08-06-2021	75
029	21ST ST	05	PACIFIC COAST HWY	RHODES ST	2	C	AC	339.	38.	12,882.	08-06-2021	74
039	27TH CT	01	OZONE CT	MORNINGSIDE DR	2	E	PCC	559.	15.	8,385.	08-07-2021	74
046	2ND ST	07	ARDMORE AVE	PACIFIC COAST HWY	2	C	AC	666.	30.	19,980.	08-06-2021	74
049	31ST PL	04	INGLESIDE DR	VALLEY DR	1	E	PCC	166.	10.	1,660.	08-16-2021	74
065	6TH ST	02	MANHATTAN AVE	MONTEREY BLVD	2	C	AC	290.	40.	11,600.	08-06-2021	74
101	CIRCLE CT	01	CIRCLE DR	MONTEREY BLVD	2	E	AC	169.	30.	5,070.	08-06-2021	74
106	CREST DR	02	34TH ST	35TH ST	2	E	PCC	135.	20.	2,700.	08-07-2021	74
146	LONGFELLOW AV	01	HERMOSA AVE	MANHATTAN AVE	2	C	AC	313.	40.	12,520.	08-06-2021	74
162	MYRTLE AVE	01	24TH ST	25TH ST	2	E	AC	573.	30.	17,190.	08-06-2021	74
170	PALM DR	15	24TH ST	25TH ST	2	E	AC	405.	20.	8,100.	08-06-2021	74
170	PALM DR	17	26TH ST	GREENWICH VILLAGE	2	E	AC	159.	20.	3,180.	08-06-2021	74
035	24TH PL	02	ARDMORE AVE	PACIFIC COAST HWY	2	E	AC	809.	28.	22,652.	08-06-2021	73
041	28TH CT	02	MANHATTAN AVE	MORNINGSIDE DR	2	E	PCC	640.	15.	9,600.	08-07-2021	73
052	33RD PL	03	HIGHLAND AVE	MORNINGSIDE DR	1	E	PCC	315.	14.	4,410.	08-07-2021	73
054	34TH PL	01	PALM DR	MANHATTAN AVE	1	E	AC	177.	11.	1,947.	08-16-2021	73
063	5TH ST	03	OCEAN VIEW AVE	PINE CT	2	E	APC	152.	28.	4,256.	08-06-2021	73
071	8TH ST	06	VALLEY DR	ARDMORE AVE	2	C	AC	129.	27.	3,483.	08-06-2021	73
090	BEACH DR	05	4TH ST	5TH ST	2	E	AC	273.	20.	5,460.	08-06-2021	73
108	CYPRESS AVE	03	8TH ST	END	2	E	AAC	304.	28.	8,512.	08-06-2021	73
158	MONTEREY BLVD	06	10TH ST	11TH ST	2	C	AC	510.	36.	18,360.	08-06-2021	73
170	PALM DR	12	19TH ST	21ST ST	2	E	AC	719.	20.	14,380.	08-06-2021	73
170	PALM DR	14	22ND ST	24TH ST	2	E	AC	385.	20.	7,700.	08-06-2021	73
199	OAK ST	01	LOMA DR	BARD ST	2	E	AC	557.	20.	11,140.	08-06-2021	73
015	16TH ST	03	MONTEREY BLVD	LOMA DR	2	E	AC	160.	30.	4,800.	08-06-2021	72
025	20TH ST	01	POWER ST	VALLEY DR	2	E	AC	622.	20.	12,440.	08-06-2021	72
037	25TH ST	02	MANHATTAN AVE	MYRTLE AVE	2	E	AAC	285.	30.	8,550.	08-06-2021	72
052	33RD PL	04	MORNINGSIDE DR	INGLESIDE DR	1	E	PCC	486.	15.	7,290.	08-07-2021	72
065	6TH ST	09	58' s/o PROSPECT AVE	PROSPECT AVE	2	E	AC	58.	28.	1,624.	08-06-2021	72
071	8TH ST	02	MANHATTAN AVE	MONTEREY BLVD	2	C	AC	290.	38.	11,020.	08-06-2021	72
073	9TH ST	03	OCEAN DR	OWOSSO AVE	2	E	AC	256.	24.	6,144.	08-06-2021	72
090	BEACH DR	17	17TH ST	18TH ST	2	E	AC	270.	20.	5,400.	08-06-2021	72
106	CREST DR	01	33RD ST	34TH ST	2	E	PCC	152.	20.	3,040.	08-07-2021	72
135	HOLLOWELL AVE	02	3RD ST	PROSPECT AVE	2	E	PCC	174.	28.	4,872.	08-07-2021	72
170	PALM DR	09	PIER AVE	14TH ST	2	E	AC	538.	20.	10,760.	08-06-2021	72
170	PALM DR	13	21ST ST	22ND ST	2	E	AC	289.	20.	5,780.	08-06-2021	72
002	10TH ST	10	PROSPECT AVE	HARPER AVE	2	E	AC	821.	25.	20,525.	08-06-2021	71
010	14TH ST	04	OCEAN DR	BONNIE BRAE ST	2	E	AC	124.	24.	2,976.	08-06-2021	71
021	19TH ST	01	HERMOSA AVE	MANHATTAN AVE	2	E	AC	310.	20.	6,200.	08-06-2021	71
021	19TH ST	04	PACIFIC COAST HWY	RHODES ST	2	E	AC	341.	30.	10,230.	08-06-2021	71
029	21ST ST	06	RHODES ST	PROSPECT AVE	2	C	AC	433.	35.	15,155.	08-06-2021	71



Branch ID	Branch Name	Section ID	From	To	Lanes	Section Rank	Surface Type	Length	Width	Length x Width	Inspection Date	Inspected PCI
046	2ND ST	01	THE STRAND	BEACH DR	1	E	AC	100.	28.	2,800.	08-16-2021	71
058	3RD CT	01	BEACH DR	HERMOSA AVE	2	E	AC	168.	20.	3,360.	08-06-2021	71
063	5TH ST	01	ARMORE AVE	PACIFIC COAST HWY	2	E	AC	805.	28.	22,540.	08-06-2021	71
063	5TH ST	04	PINE CT	HOPKINS AVE	2	E	APC	210.	30.	6,300.	08-06-2021	71
090	BEACH DR	21	21ST ST	22ND ST	2	E	AC	288.	20.	5,760.	08-06-2021	71
133	HILL ST	01	END	HILL ST	2	E	AC	56.	21.	1,176.	08-07-2021	71
146	LONGFELLOW AV	03	MORNINGSIDE DR	INGLESIDE DR	2	C	AC	490.	40.	19,600.	08-06-2021	71
161	MORNINGSIDE D	01	25TH ST	END	2	E	AC	373.	32.	11,936.	08-06-2021	71
161	MORNINGSIDE D	04	30TH PL	LONGFELLOW AVE	2	E	AC	439.	24.	10,536.	08-06-2021	71
165	OCEAN VIEW AVE	01	END	5TH ST	2	E	PCC	493.	24.	11,832.	08-07-2021	71
172	PARK AVE	01	MONTEREY AVE	LOMA DR	2	E	AC	150.	30.	4,500.	08-06-2021	71
015	16TH ST	01	HERMOSA AVE	MANHATTAN AVE	2	E	AC	298.	30.	8,940.	08-06-2021	70
061	4TH ST	05	ARDMORE AVE	PACIFIC COAST HWY	2	E	PCC	783.	28.	21,924.	08-07-2021	70
072	9TH CT	01	BEACH DR	HERMOSA AVE	2	E	AC	342.	20.	6,840.	08-06-2021	70
075	ALLEY	01	4TH ST	5TH ST	2	N	AC	397.	15.	5,955.	08-06-2021	70
075	ALLEY	05	TENNYSON PL	ALLEY w/o TENNYSON PL	1	N	AC	459.	11.	5,049.	08-16-2021	70
115	FRANCISCO ST	01	MORNINGSIDE DR	INGLESIDE DR	1	C	PCC	484.	20.	9,680.	08-07-2021	70
139	INGLESIDE DR	03	30TH ST	31ST ST	2	E	PCC	190.	25.	4,750.	08-07-2021	70
146	LONGFELLOW AV	05	ARDMORE AVE	TENNYSON PL	2	E	PCC	992.	30.	29,760.	08-07-2021	70
158	MONTEREY BLVD	10	19TH ST	CIRCLE CT	2	C	AC	665.	40.	26,600.	08-06-2021	70
170	PALM DR	27	35TH ST	NEPTUNE AVE	2	E	AC	144.	23.	3,312.	08-06-2021	70
182	REYNOLDS LN	01	VAN HORNE LN	5TH ST	1	E	AC	569.	15.	8,535.	08-06-2021	70
042	28TH ST	01	HERMOSA AVE	MANHATTAN AVE	2	E	AC	311.	30.	9,330.	08-06-2021	69
047	30TH PL	03	INGLESIDE DR	VALLEY DR	1	E	PCC	111.	15.	1,665.	08-07-2021	69
059	3RD ST	02	ARDMORE AVE	PACIFIC COAST HWY	2	E	AC	716.	25.	17,900.	08-06-2021	69
059	3RD ST	03	PACIFIC COAST HWY	HOPKINS AVE	2	E	AC	612.	30.	18,360.	08-06-2021	69
059	3RD ST	04	HOPKINS AVE	HOLLOWELL AVE	2	E	AC	616.	30.	18,480.	08-06-2021	69
090	BEACH DR	01	LYNDON ST	1ST ST	2	E	AC	435.	20.	8,700.	08-06-2021	69
090	BEACH DR	03	2ND ST	3RD ST	2	E	AC	273.	20.	5,460.	08-06-2021	69
133	HILL ST	02	2ND ST	END	2	E	PCC	198.	24.	4,752.	08-07-2021	69
139	INGLESIDE DR	05	LONGFELLOW AVE	FRANCISCO ST	2	E	AC	250.	30.	7,500.	08-06-2021	69
149	MANHATTAN AV	16	29TH ST	LONGFELLOW AVE	2	C	AC	598.	30.	17,940.	08-06-2021	69
158	MONTEREY BLVD	04	6TH ST	8TH ST	2	C	AC	540.	38.	20,520.	08-06-2021	69
180	PROSPECT AVE	05	8TH ST	9TH ST	2	C	AC	345.	30.	10,350.	08-06-2021	69
182	REYNOLDS LN	02	5TH ST	7TH PL	2	E	AC	405.	15.	6,075.	08-06-2021	69
191	SUNSET DR	03	10TH ST	11TH ST	2	E	AC	510.	20.	10,200.	08-06-2021	69
002	10TH ST	08	OCEAN DR	OWOSSO AVE	2	E	AC	362.	24.	8,688.	08-06-2021	68
029	21ST ST	01	HERMOSA AVE	MANHATTAN AVE	2	E	AC	299.	30.	8,970.	08-06-2021	68
029	21ST ST	04	ARDMORE AVE	PACIFIC COAST HWY	2	E	AC	726.	30.	21,780.	08-06-2021	68
047	30TH PL	02	MORNINGSIDE DR	INGLESIDE DR	2	E	PCC	489.	14.	6,846.	08-07-2021	68
052	33RD PL	02	MANHATTAN AVE	HIGHLAND AVE	1	E	PCC	324.	14.	4,536.	08-07-2021	68
073	9TH ST	02	PACIFIC COAST HWY	OCEAN DR	2	E	AC	676.	24.	16,224.	08-06-2021	68
090	BEACH DR	20	20TH ST	21ST ST	2	E	AC	271.	20.	5,420.	08-06-2021	68
108	CYPRESS AVE	02	6TH ST	8TH ST	2	E	AC	539.	25.	13,475.	08-06-2021	68
149	MANHATTAN AV	07	PIER AVE	14TH ST	2	C	AC	386.	40.	15,440.	08-06-2021	68
170	PALM DR	06	6TH ST	8TH ST	2	E	AC	540.	20.	10,800.	08-06-2021	68
180	PROSPECT AVE	13	ARTESIA BLVD	21ST ST	2	C	AC	567.	30.	17,010.	08-06-2021	68
022	1ST CT	01	PALM DR	MONTEREY BLVD	2	E	PCC	449.	20.	8,980.	08-07-2021	67
043	29TH CT	02	MANHATTAN AVE	MORNINGSIDE DR	2	E	PCC	640.	15.	9,600.	08-07-2021	67
048	30TH ST	02	MANHATTAN AVE	PALM DR	2	E	PCC	178.	25.	4,450.	08-07-2021	67
061	4TH ST	06	PACIFIC COAST HWY	OCEAN VIEW AVE	2	E	PCC	304.	25.	7,600.	08-07-2021	67
144	LOMA DR	07	19TH ST	PARK AVE	2	E	AC	1,264.	20.	25,280.	08-06-2021	67



Branch ID	Branch Name	Section ID	From	To	Lanes	Section Rank	Surface Type	Length	Width	Length x Width	Inspection Date	Inspected PCI
148	LYNDON ST	01	HERMOSA AVE	MONTEREY BLVD	2	E	AC	586.	20.	11,720.	08-06-2021	67
149	MANHATTAN AV	01	1ST ST	2ND ST	2	C	AC	440.	40.	17,600.	08-06-2021	67
149	MANHATTAN AV	04	6TH ST	8TH ST	2	C	AC	540.	40.	21,600.	08-06-2021	67
149	MANHATTAN AV	11	CIRCLE DR	MONTEREY BLVD	2	C	AC	712.	40.	28,480.	08-06-2021	67
158	MONTEREY BLVD	01	HERONDO ST	2ND ST	2	C	AC	820.	40.	32,800.	08-06-2021	67
158	MONTEREY BLVD	11	CIRCLE CT	MANHATTAN AVE	2	C	AC	729.	40.	29,160.	08-06-2021	67
180	PROSPECT AVE	01	ANITA ST	VAN HORNE LN	2	C	AC	702.	30.	21,060.	08-06-2021	67
195	VALLEY DR	04	11TH ST	PIER AVE	2	C	AC	738.	25.	18,450.	08-06-2021	67
021	19TH ST	02	MANHATTAN AVE	MONTEREY BLVD	2	E	AC	274.	30.	8,220.	08-06-2021	66
053	33RD ST	01	PALM DR	MANHATTAN AVE	2	E	PCC	177.	24.	4,248.	08-07-2021	66
060	4TH CT	01	BEACH DR	HERMOSA AVE	2	E	AC	208.	20.	4,160.	08-06-2021	66
061	4TH ST	01	HERMOSA AVE	MANHATTAN AVE	2	C	AC	300.	40.	12,000.	08-06-2021	66
065	6TH ST	10	PROSPECT AVE	HOLLOWELL AVE	2	E	PCC	888.	25.	22,200.	08-07-2021	66
071	8TH ST	05	CYPRESS AVE	VALLEY DR	2	C	AC	442.	28.	12,376.	08-06-2021	66
089	BAYVIEW DR	10	34TH ST	35TH ST	2	E	PCC	140.	18.	2,520.	08-07-2021	66
135	HOLLOWELL AVE	01	2ND ST	3RD ST	2	E	PCC	221.	28.	6,188.	08-07-2021	66
149	MANHATTAN AV	06	10TH ST	PIER AVE	2	C	AC	733.	40.	29,320.	08-06-2021	66
149	MANHATTAN AV	08	14TH ST	16TH ST	2	C	AC	539.	40.	21,560.	08-06-2021	66
149	MANHATTAN AV	14	25TH ST	27TH ST	2	C	AC	525.	40.	21,000.	08-06-2021	66
149	MANHATTAN AV	15	27TH ST	29TH ST	2	C	AC	466.	30.	13,980.	08-06-2021	66
158	MONTEREY BLVD	09	16TH ST	19TH ST	2	C	AC	845.	40.	33,800.	08-06-2021	66
180	PROSPECT AVE	06	9TH ST	AVIATION BLVD	2	C	AC	923.	30.	27,690.	08-06-2021	66
021	19TH ST	03	MONTEREY BLVD	LOMA DR	2	E	AC	151.	30.	4,530.	08-06-2021	65
051	32ND PL	03	MORNINGSIDE DR	INGLESIDE DR	1	E	PCC	489.	10.	4,890.	08-16-2021	65
055	34TH ST	02	MANHATTAN AVE	HIGHLAND AVE	2	E	PCC	336.	24.	8,064.	08-07-2021	65
063	5TH ST	05	HOPKINS AVE	PROSPECT AVE	2	E	APC	298.	30.	8,940.	08-06-2021	65
086	BARD ST	02	END	PIER AVE	2	C	AC	390.	44.	17,160.	09-25-2016	65
113	EL OESTE DR	01	GOULD AVE	END	2	E	AC	500.	30.	15,000.	08-06-2021	65
130	HERMOSA VIEW	01	END	30TH ST	2	E	AC	335.	32.	10,720.	08-06-2021	65
134	HILLCREST DR	02	21ST ST	24TH ST	2	E	AC	207.	28.	5,796.	08-06-2021	65
149	MANHATTAN AV	02	2ND ST	4TH ST	2	C	AC	540.	40.	21,600.	08-06-2021	65
149	MANHATTAN AV	05	8TH ST	10TH ST	2	C	AC	540.	40.	21,600.	08-06-2021	65
158	MONTEREY BLVD	08	PIER AVE	16TH ST	2	C	AC	663.	40.	26,520.	08-06-2021	65
180	PROSPECT AVE	04	6TH ST	8TH ST	2	C	AC	575.	30.	17,250.	08-06-2021	65
191	SUNSET DR	01	6TH ST	8TH ST	2	E	AC	540.	20.	10,800.	08-06-2021	65
195	VALLEY DR	01	HERONDO ST	2ND ST	2	C	AC	754.	25.	18,850.	08-06-2021	65
001	10TH CT	01	BEACH DR	HERMOSA AVE	2	E	AC	363.	20.	7,260.	08-06-2021	64
002	10TH ST	02	BEACH DR	HERMOSA AVE	2	E	AC	472.	35.	16,520.	08-06-2021	64
010	14TH ST	03	PACIFIC COAST HWY	OCEAN DR	2	E	AC	690.	24.	16,560.	08-06-2021	64
033	22ND ST	02	HERMOSA AVE	MANHATTAN AVE	2	C	AC	296.	40.	11,840.	08-06-2021	64
036	24TH ST	05	ARDMORE AVE	PACIFIC COAST HWY	2	E	AC	773.	28.	21,644.	08-06-2021	64
043	29TH CT	01	PALM DR	MANHATTAN AVE	2	E	AC	177.	15.	2,655.	08-06-2021	64
046	2ND ST	04	MANHATTAN AVE	MONTEREY BLVD	2	C	AC	290.	40.	11,600.	08-06-2021	64
056	35TH PL	01	PALM DR	MANHATTAN AVE	1	E	AC	180.	10.	1,800.	08-16-2021	64
094	BRAEHOLM PL	01	30TH ST	AMBY PL	2	E	AC	334.	20.	6,680.	08-06-2021	64
108	CYPRESS AVE	04	11TH ST	PIER AVE	2	E	AC	733.	28.	20,524.	08-06-2021	64
135	HOLLOWELL AVE	03	PROSPECT AVE	6TH ST	2	E	PCC	629.	28.	17,612.	08-07-2021	64
149	MANHATTAN AV	03	4TH ST	6TH ST	2	C	AC	540.	40.	21,600.	08-06-2021	64
149	MANHATTAN AV	12	MONTEREY BLVD	24TH ST	2	C	AC	362.	40.	14,480.	08-06-2021	64
149	MANHATTAN AV	13	24TH ST	25TH ST	2	C	AC	424.	40.	16,960.	08-06-2021	64
180	PROSPECT AVE	02	VAN HORNE LN	GENTRY ST	2	C	AC	681.	30.	20,430.	08-06-2021	64
002	10TH ST	05	MONTEREY BLVD	LOMA DR	2	C	AC	272.	30.	8,160.	08-06-2021	63



Branch ID	Branch Name	Section ID	From	To	Lanes	Section Rank	Surface Type	Length	Width	Length x Width	Inspection Date	Inspected PCI
010	14TH ST	02	HERMOSA AVE	MANHATTAN AVE	2	E	AC	455.	30.	13,650.	08-06-2021	63
024	15TH ST	05	BARNEY CT	PROSPECT AVE	2	E	AC	732.	28.	20,496.	08-06-2021	63
038	26TH ST	01	HERMOSA AVE	MANHATTAN AVE	2	E	AC	270.	30.	8,100.	08-06-2021	63
046	2ND ST	06	VALLEY DR	ARDMORE AVE	2	C	AC	578.	30.	17,340.	08-06-2021	63
049	31ST PL	01	PALM DR	MANHATTAN AVE	2	E	AC	181.	11.	1,991.	08-16-2021	63
050	31ST ST	01	HERMOSA AVE	MANHATTAN AVE	2	E	PCC	312.	25.	7,800.	08-07-2021	63
053	33RD ST	02	MANHATTAN AVE	HIGHLAND AVE	2	E	PCC	325.	24.	7,800.	08-07-2021	63
063	5TH ST	02	PACIFIC COAST HWY	OCEAN VIEW CT	2	E	APC	303.	28.	8,484.	08-06-2021	63
073	9TH ST	01	ARDMORE AVE	PACIFIC COAST HWY	2	E	PCC	625.	28.	17,500.	08-07-2021	63
090	BEACH DR	10	9TH ST	10TH ST	2	E	AC	270.	20.	5,400.	08-06-2021	63
090	BEACH DR	18	18TH ST	19TH ST	2	E	AC	270.	20.	5,400.	08-06-2021	63
138	HOPKINS AVE	01	3RD ST	5TH ST	2	E	AC	555.	27.	14,985.	08-06-2021	63
146	LONGFELLOW AV	06	TENNYSON PL	PACIFIC COAST HWY	2	E	PCC	684.	30.	20,520.	08-07-2021	63
164	OCEAN DR	04	10TH ST	AVIATION BLVD	2	E	AC	194.	24.	4,656.	08-06-2021	63
003	11TH CT	01	BEACH DR	HERMOSA AVE	2	E	AC	378.	20.	7,560.	08-06-2021	62
005	11TH ST	05	ARDMORE AVE	PACIFIC COAST HWY	2	E	AC	620.	28.	17,360.	08-06-2021	62
018	18TH CT	1	BEACH DR	HERMOSA AVE	2	E	AC	485.	19.	9,215.	08-06-2021	62
019	18TH ST	01	VALLEY PARK AVE	VALLEY DR	2	E	AC	475.	22.	10,450.	08-06-2021	62
020	19TH CT	01	BEACH DR	HERMOSA AVE	2	E	AC	446.	20.	8,920.	08-06-2021	62
024	15TH ST	03	PACIFIC COAST HWY	MEYER CT	2	E	AC	851.	30.	25,530.	08-06-2021	62
044	29TH ST	02	MANHATTAN AVE	MORNINGSIDE DR	2	E	PCC	640.	24.	15,360.	08-07-2021	62
049	31ST PL	02	MANHATTAN AVE	MORNINGSIDE DR	1	E	AC	640.	12.	7,680.	08-16-2021	62
055	34TH ST	01	HERMOSA AVE	MANHATTAN AVE	2	E	PCC	314.	26.	8,164.	08-07-2021	62
055	34TH ST	03	HIGHLAND AVE	MORNINGSIDE DR	2	E	PCC	326.	24.	7,824.	08-07-2021	62
075	ALLEY	08	RHODES ST	ALLEY w/o RHODES ST	2	N	AC	187.	20.	3,740.	08-06-2021	62
156	MEYER CT	02	1ST ST	END	2	E	AC	186.	28.	5,208.	08-06-2021	62
161	MORNINGSIDE D	03	27TH ST	30TH PL	2	E	PCC	770.	25.	19,250.	08-07-2021	62
161	MORNINGSIDE D	07	FRANCISCO ST	35TH ST	1	C	PCC	251.	20.	5,020.	08-07-2021	62
180	PROSPECT AVE	03	GENTRY ST	6TH ST	2	C	AC	586.	30.	17,580.	08-06-2021	62
198	VISTA DR	01	33RD PL	FRANCISCO ST	2	E	PCC	133.	18.	2,394.	08-07-2021	62
002	10TH ST	06	ARDMORE AVE	PACIFIC COAST HWY	2	E	PCC	623.	28.	17,444.	08-07-2021	61
012	15TH PL	01	END	MIRA ST	2	E	PCC	160.	24.	3,840.	08-07-2021	61
013	15TH ST	01	THE STRAND	HERMOSA AVE	2	E	AC	575.	38.	21,850.	08-06-2021	61
014	16TH CT	01	BEACH DR	HERMOSA AVE	2	E	AC	484.	19.	9,196.	08-06-2021	61
023	15TH PL	01	ARDMORE AVE	PACIFIC COAST HWY	2	E	AC	653.	26.	16,978.	08-06-2021	61
024	15TH ST	04	MEYER CT	BARNEY CT	2	E	AC	180.	30.	5,400.	08-06-2021	61
042	28TH ST	02	MANHATTAN AVE	MORNINGSIDE DR	2	E	AC	640.	30.	19,200.	08-06-2021	61
044	29TH ST	03	MORNINGSIDE DR	INGLESIDE DR	2	E	PCC	489.	24.	11,736.	09-16-2021	61
046	2ND ST	03	HERMOSA AVE	MANHATTAN AVE	2	C	AC	299.	40.	11,960.	08-06-2021	61
046	2ND ST	08	PACIFIC COAST HWY	HOLLOWELL AVE	2	E	AC	1,324.	24.	31,776.	08-06-2021	61
050	31ST ST	02	MORNINGSIDE DR	INGLESIDE DR	2	E	PCC	489.	26.	12,714.	08-07-2021	61
052	33RD PL	01	PALM DR	MANHATTAN AVE	1	E	AC	177.	14.	2,478.	08-06-2021	61
053	33RD ST	03	HIGHLAND AVE	MORNINGSIDE DR	2	E	PCC	315.	24.	7,560.	08-07-2021	61
065	6TH ST	07	PACIFIC COAST HWY	PINE ST	2	E	PCC	459.	28.	12,852.	08-07-2021	61
089	BAYVIEW DR	05	8TH ST	10TH ST	2	E	AC	539.	20.	10,780.	08-06-2021	61
090	BEACH DR	19	19TH ST	20TH ST	2	E	AC	271.	20.	5,420.	08-06-2021	61
134	HILLCREST DR	01	18TH ST	21ST ST	2	E	AC	976.	28.	27,328.	08-06-2021	61
139	INGLESIDE DR	02	29TH ST	30TH ST	2	E	PCC	215.	25.	5,375.	09-16-2021	61
161	MORNINGSIDE D	06	33RD PL	FRANCISCO ST	2	E	PCC	131.	51.	6,681.	08-07-2021	61
023	15TH PL	02	BARNEY CT	PROSPECT AVE	2	E	AC	751.	27.	20,277.	08-06-2021	60
025	20TH ST	02	PACIFIC COAST HWY	RHODES ST	2	E	PCC	340.	28.	9,520.	08-07-2021	60
026	20TH CT	01	BEACH DR	HERMOSA AVE	2	E	AC	384.	20.	7,680.	08-06-2021	60



Branch ID	Branch Name	Section ID	From	To	Lanes	Section Rank	Surface Type	Length	Width	Length x Width	Inspection Date	Inspected PCI
037	25TH ST	04	PARK AVE	VALLEY DR	2	E	AC	922.	26.	23,972.	08-06-2021	60
041	28TH CT	01	PALM DR	MANHATTAN AVE	2	E	AC	175.	18.	3,150.	08-06-2021	60
046	2ND ST	05	MONTEREY BLVD	VALLEY DR	2	C	AC	510.	40.	20,400.	08-06-2021	60
046	2ND ST	09	HOLLOWELL AVE	CITY LIMIT	2	E	AC	428.	24.	10,272.	08-06-2021	60
059	3RD ST	01	END	ARDMORE AVE	2	E	AC	285.	26.	7,410.	08-06-2021	60
139	INGLESIDE DR	04	31ST ST	LONGFELLOW AVE	2	E	PCC	179.	24.	4,296.	08-07-2021	60
144	LOMA DR	01	END	6TH ST	2	E	AC	220.	27.	5,940.	08-06-2021	60
161	MORNINGSIDE DR	05	LONGFELLOW AVE	33RD PL	2	E	PCC	114.	25.	2,850.	08-07-2021	60
180	PROSPECT AVE	12	21ST ST	ARTESIA BLVD	2	C	AC	574.	30.	17,220.	08-06-2021	60
015	16TH ST	05	PACIFIC COAST HWY	PROSPECT AVE	2	E	PCC	949.	24.	22,776.	08-07-2021	59
016	17TH CT	01	BEACH DR	HERMOSA AVE	2	E	AC	498.	19.	9,462.	08-06-2021	59
030	21ST CT	01	BEACH DR	HERMOSA AVE	2	E	AC	297.	20.	5,940.	08-06-2021	59
054	34TH PL	02	MANHATTAN AVE	HIGHLAND AVE	1	E	PCC	326.	10.	3,260.	08-16-2021	59
065	6TH ST	08	PINE ST	58' s/o PROSPECT AVE	2	E	PCC	477.	28.	13,356.	08-07-2021	59
071	8TH ST	07	ARDMORE DR	PACIFIC COAST HWY	2	C	AC	620.	25.	15,500.	08-06-2021	59
090	BEACH DR	02	1ST ST	2ND ST	2	E	AC	273.	20.	5,460.	08-06-2021	59
140	JOY ST	01	BONNIE BRAE ST	CAMPANA ST	2	E	AC	135.	29.	3,915.	08-06-2021	59
180	PROSPECT AVE	10	17TH ST	20TH ST	2	C	AC	883.	36.	31,788.	08-06-2021	59
010	14TH ST	05	BONNIE BRAE ST	CORONA ST	2	E	AC	491.	24.	11,784.	08-06-2021	58
047	30TH PL	01	PALM DR	MORNINGSIDE DR	2	E	AC	641.	15.	9,615.	08-06-2021	58
065	6TH ST	11	HOLLOWELL AVE	REYNOLDS LN	2	E	PCC	389.	25.	9,725.	08-07-2021	58
071	8TH ST	08	PACIFIC COAST HWY	PROSPECT AVE	2	E	AC	1,119.	20.	22,380.	08-06-2021	58
077	AMBY PL	01	END	30TH ST	2	E	AC	299.	25.	7,475.	08-06-2021	58
089	BAYVIEW DR	08	16TH ST	19TH ST	2	E	AC	836.	20.	16,720.	08-06-2021	58
089	BAYVIEW DR	09	19TH ST	CIRCLE DR	2	E	AC	643.	20.	12,860.	08-06-2021	58
102	CIRCLE DR	02	CIRCLE CT	MANHATTAN AVE	2	E	AC	427.	20.	8,540.	08-06-2021	58
144	LOMA DR	03	8TH ST	10TH ST	2	E	AC	540.	25.	13,500.	08-06-2021	58
144	LOMA DR	04	10TH ST	PIER AVE	2	E	AC	1,085.	27.	29,295.	08-06-2021	58
183	RHODES ST	01	18TH ST	21ST ST	2	E	AC	931.	29.	26,999.	08-06-2021	58
191	SUNSET DR	02	8TH ST	10TH ST	2	E	AC	540.	20.	10,800.	08-06-2021	58
042	28TH ST	03	MORNINGSIDE DR	INGLESIDE DR	2	E	AC	489.	30.	14,670.	08-06-2021	57
057	35TH ST	01	HERMOSA AVE	MANHATTAN AVE	2	E	AC	323.	30.	9,690.	08-06-2021	57
144	LOMA DR	06	16TH ST	END	2	E	AC	530.	25.	13,250.	08-06-2021	57
049	31ST PL	03	MORNINGSIDE DR	INGLESIDE DR	2	E	PCC	489.	10.	4,890.	08-16-2021	56
059	3RD ST	05	HOLLOWELL AVE	PROSPECT AVE	2	E	PCC	296.	30.	8,880.	08-07-2021	56
084	AVA ST	01	END	21ST ST	2	E	PCC	528.	25.	13,200.	08-07-2021	56
102	CIRCLE DR	01	MANHATTAN AVE	CIRCLE CT	2	E	AC	347.	20.	6,940.	08-06-2021	56
146	LONGFELLOW AV	04	INGLESIDE DR	VALLEY DR	2	C	AC	233.	36.	8,388.	08-06-2021	56
180	PROSPECT AVE	07	AVIATION BLVD	14TH ST	2	C	AC	486.	36.	17,496.	08-06-2021	56
002	10TH ST	07	AVIATION BLVD	OCEAN DR	2	E	AC	654.	24.	15,696.	08-06-2021	55
024	1ST ST	01	HERMOSA AVE	MONTEREY BLVD	2	E	AC	591.	40.	23,640.	08-06-2021	55
048	30TH ST	03	MORNINGSIDE DR	INGLESIDE DR	2	E	PCC	489.	26.	12,714.	08-07-2021	55
051	32ND PL	01	PALM DR	MANHATTAN AVE	2	E	AC	182.	10.	1,820.	08-16-2021	55
051	32ND PL	02	MANHATTAN AVE	MORNINGSIDE DR	2	E	AC	640.	11.	7,040.	08-16-2021	55
090	BEACH DR	14	13TH ST	14TH ST	2	E	AC	270.	21.	5,670.	08-06-2021	55
117	GOLDEN AVE	03	17TH ST	END	2	E	AAC	161.	24.	3,864.	08-06-2021	55
158	MONTEREY BLVD	03	4TH ST	6TH ST	2	C	AC	540.	40.	21,600.	08-06-2021	55
192	TENNYSON PL	02	30TH ST	LONGFELLOW AVE	2	E	AC	266.	24.	6,384.	08-06-2021	55
010	14TH ST	06	CORONA ST	PROSPECT AVE	2	E	AC	100.	24.	2,400.	08-06-2021	54
048	30TH ST	01	HERMOSA AVE	PALM DR	2	E	PCC	133.	25.	3,325.	08-07-2021	54
089	BAYVIEW DR	07	PIER AVE	16TH ST	2	E	AC	767.	20.	15,340.	08-06-2021	54
015	16TH ST	04	ARDMORE AVE	PACIFIC COAST HWY	2	E	AC	608.	40.	24,320.	08-06-2021	53

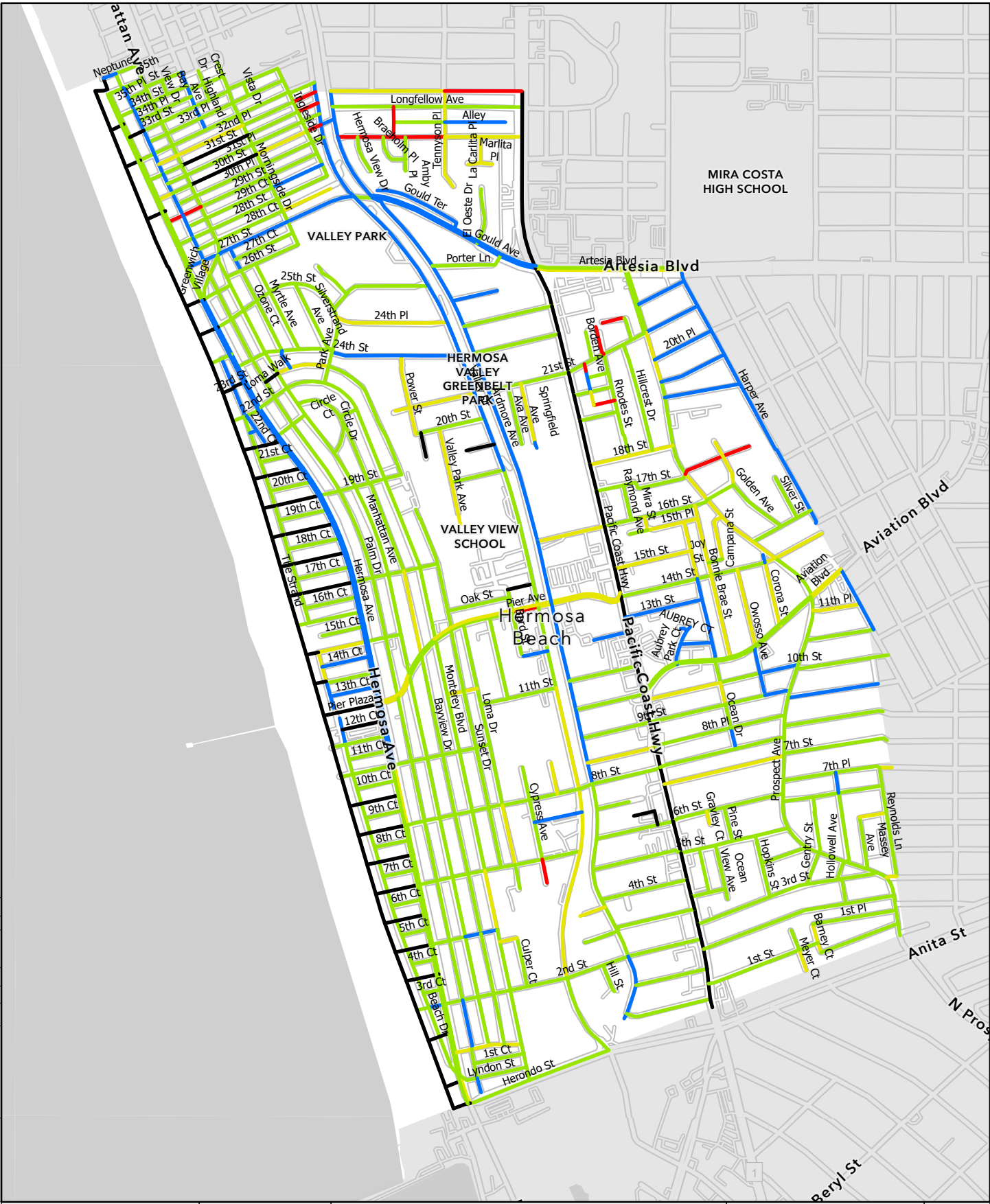


Branch ID	Branch Name	Section ID	From	To	Lanes	Section Rank	Surface Type	Length	Width	Length x Width	Inspection Date	Inspected PCI
048	30TH ST	07	PACIFIC COAST HWY	TENNYSON PL	2	E	AC	683.	32.	21,856.	08-06-2021	53
105	CORONA ST	01	AVIATION BLVD	14TH ST	2	E	AC	573.	25.	14,325.	08-06-2021	53
189	SPRINGFIELD AVE	02	SPRINGFIELD AVE	21ST ST	2	E	PCC	540.	25.	13,500.	08-07-2021	53
196	VALLEY PARK AVE	01	END	20TH ST	2	E	AC	736.	26.	19,136.	08-06-2021	53
004	11TH PL	03	PROSPECT AVE	HARPER AVE	2	E	AC	422.	25.	10,550.	08-06-2021	52
010	14TH ST	01	BEACH DR	HERMOSA AVE	2	E	AC	448.	35.	15,680.	08-06-2021	52
041	28TH CT	03	MORNINGSIDE DR	END	1	E	AC	470.	15.	7,050.	08-06-2021	52
070	8TH PL	01	ARDMORE AVE	PACIFIC COAST HWY	2	E	PCC	627.	26.	16,302.	08-07-2021	52
087	BARNEY CT	1	1ST ST	1ST PL	2	E	AC	269.	28.	7,532.	08-06-2021	52
091	BONNIE BRAE ST	01	AVIATION BLVD	14TH ST	2	E	AC	756.	25.	18,900.	08-06-2021	52
170	PALM DR	18	GREENWICH VILLAGE	27TH ST	2	E	AC	142.	21.	2,982.	08-06-2021	52
195	VALLEY DR	02	2ND ST	8TH ST	2	C	AC	1,693.	25.	42,325.	08-06-2021	52
005	11TH ST	03	MONTEREY BLVD	LOMA DR	2	E	AC	269.	38.	10,222.	08-06-2021	51
019	18TH ST	02	PACIFIC COAST HWY	PROSPECT AVE	2	E	AC	752.	30.	22,560.	08-06-2021	51
029	21ST ST	02	POWER ST	END	2	E	AC	194.	26.	5,044.	08-06-2021	51
061	4TH ST	04	END	ARDMORE AVE	2	E	AC	240.	25.	6,000.	08-06-2021	50
144	LOMA DR	02	6TH ST	8TH ST	2	E	AC	549.	27.	14,823.	08-06-2021	50
144	LOMA DR	08	PARK AVE	MANHATTAN AVE	2	E	AC	462.	20.	9,240.	08-06-2021	50
157	MIRA ST	01	15TH PL	16TH ST	2	E	AC	121.	22.	2,662.	08-06-2021	50
164	OCEAN DR	03	9TH ST	10TH ST	2	E	AC	200.	24.	4,800.	08-06-2021	50
013	15TH ST	02	PACIFIC COAST HWY	OCEAN DR	2	E	AC	690.	22.	15,180.	08-06-2021	49
029	21ST ST	03	VALLEY DR	POWER ST	2	E	AC	580.	26.	15,080.	08-06-2021	49
035	24TH PL	01	PARK AVE	VALLEY DR	2	E	AC	1,002.	28.	28,056.	08-06-2021	49
061	4TH ST	03	MONTEREY BLVD	CULPER CT	1	E	AC	153.	20.	3,060.	08-06-2021	49
063	5TH ST	06	MASSEY AVE	REYNOLDS LN	2	E	AC	239.	26.	6,214.	08-06-2021	49
086	BARD ST	01	END	8TH ST	2	E	AAC	304.	25.	7,600.	08-06-2021	49
091	BONNIE BRAE ST	02	14TH ST	16TH ST	2	E	AC	639.	25.	15,975.	08-06-2021	49
121	GRAVELY CT	01	END	6TH ST	2	E	AC	130.	24.	3,120.	08-06-2021	49
156	MEYER CT	01	END	1ST ST	2	E	AC	193.	21.	4,053.	08-06-2021	49
180	PROSPECT AVE	08	14TH ST	15TH ST	2	C	AC	248.	36.	8,928.	08-06-2021	49
180	PROSPECT AVE	09	15TH ST	17TH ST	2	C	AC	815.	36.	29,340.	08-06-2021	49
067	7TH PL	02	REYNOLDS LN	CITY LIMIT	2	E	AC	111.	30.	3,330.	08-06-2021	48
164	OCEAN DR	06	14TH ST	15TH PL	2	E	AC	517.	20.	10,340.	08-06-2021	48
192	TENNYSON PL	03	LONGFELLOW AVE	BOUNDARY PL	2	E	AC	140.	27.	3,780.	08-06-2021	48
167	OWOSSO AVE	02	AVIATION BLVD	14TH ST	2	E	AC	708.	24.	16,992.	08-06-2021	47
195	VALLEY DR	03	8TH ST	11TH ST	2	C	AC	915.	24.	21,960.	08-06-2021	47
093	BOUNDARY PL	01	ARDMORE AVE	TENNYSON PL	2	E	AC	1,014.	20.	20,280.	08-06-2021	46
010	14TH ST	07	PROSPECT AVE	END	2	E	AC	461.	24.	11,064.	08-06-2021	44
143	LA CARLITA PL	01	MARLITA ST	30TH ST	2	E	AC	242.	30.	7,260.	08-06-2021	44
180	PROSPECT AVE	11	20TH ST	21ST ST	2	C	AC	459.	36.	16,524.	08-06-2021	44
192	TENNYSON PL	01	END	30TH ST	2	E	AC	490.	22.	10,780.	08-06-2021	44
179	POWER ST	02	21ST ST	24TH ST	2	E	AC	469.	25.	11,725.	08-06-2021	43
197	VAN HORNE LN	01	PROSPECT AVE	REYNOLDS LN	2	E	AC	51.	26.	1,326.	08-06-2021	43
068	7TH ST	03	PACIFIC COAST HWY	PROSPECT AVE	2	E	AC	1,077.	25.	26,925.	08-06-2021	42
075	ALLEY	10	20TH ST	ALLEY n/o 19TH ST	2	N	AC	123.	20.	2,460.	08-06-2021	42
095	CAMPANA ST	01	JOY ST	PROSPECT AVE	2	E	AC	442.	22.	9,724.	08-06-2021	42
179	POWER ST	01	20TH ST	21ST ST	2	E	AC	240.	25.	6,000.	08-06-2021	42
012	15TH PL	02	MIRA ST	BONNIE BRAE ST	2	E	AC	455.	20.	9,100.	08-06-2021	41
117	GOLDEN AVE	02	16TH ST	17TH ST	2	E	AAC	276.	24.	6,624.	08-06-2021	41
152	MARLITA	01	END (W)	END (E)	2	E	AC	220.	22.	4,840.	08-06-2021	41
017	17TH ST	03	GOLDEN ST	END	2	E	AC	246.	24.	5,904.	08-06-2021	40
093	BOUNDARY PL	02	TENNYSON PL	PACIFIC COAST HWY	2	E	AC	685.	20.	13,700.	08-06-2021	40





Branch ID	Branch Name	Section ID	From	To	Lanes	Section Rank	Surface Type	Length	Width	Length x Width	Inspection Date	Inspected PCI
164	OCEAN DR	05	AVIATION BLVD	14TH ST	2	E	AC	748.	19.	14,212.	08-06-2021	40
048	30TH ST	06	TENNYSON PL	ARDMORE AVE	2	E	AC	946.	30.	28,380.	08-06-2021	39
182	REYNOLDS LN	03	9TH ST	10TH ST	1	E	AC	238.	15.	3,570.	08-06-2021	39
075	ALLEY	13	21ST ST	64' s/o 21ST ST	2	N	AC	64.	20.	1,280.	08-06-2021	38
036	24TH ST	06	END	HILLCREST DR	2	E	AC	198.	28.	5,544.	08-06-2021	35
017	17TH ST	02	PROSPECT AVE	GOLDEN ST	2	E	AC	371.	24.	8,904.	08-06-2021	34
051	32ND PL	04	INGLESIDE DR	VALLEY DR	1	E	PCC	216.	10.	2,160.	09-27-2016	34
075	ALLEY	14	RHODES ST	ALLEY w/o RHODES ST	2	N	AC	189.	15.	2,835.	08-06-2021	34
108	CYPRESS AVE	01	END	6TH ST	2	E	AC	220.	26.	5,720.	08-06-2021	34
044	29TH ST	01	HERMOSA AVE	MANHATTAN AVE	2	E	PCC	311.	25.	7,775.	08-07-2021	33
048	30TH ST	04	INGLESIDE DR	VALLEY DR	2	E	PCC	139.	25.	3,475.	08-07-2021	32
050	31ST ST	03	INGLESIDE DR	VALLEY DR	2	E	PCC	193.	25.	4,825.	08-07-2021	30
075	ALLEY	02	30TH ST	LONGFELLOW AVE	1	N	AC	269.	11.	2,959.	08-06-2021	29
183	RHODES ST	02	21ST ST	END	2	E	AC	256.	22.	5,632.	08-06-2021	19

Maps



Document Path: P:\Active Projects\Hermosa Beach - 2021 LMP\Update\GIS\AKGPA\MSumara\HVB\HBA.prx


Legend	
—	Not In Study
—	Poor - Failed (0-40)
—	Fair - Poor (41-55)
—	Good - Fair (56-85)
—	Excellent - Good (86-100)

SOURCE
PAVER Database

City of Hermosa Beach, CA
Inspected PCI Map

SOURCE	JOB NUMBER	DRAWN	DATE	REVISED	APPROVED
PAVER Database	758.02.30	MSamara	02/09/2023	-	VJha


 0 0.1 0.2 Miles
 Scale: 1:14,000

Map
1



MIRA COSTA
HIGH SCHOOL

VALLEY PARK

HERMOSA
VALLEY
GREENBELT
PARK

VALLEY VIEW
SCHOOL

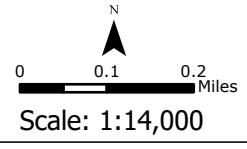
Hermosa
Beach

Legend

- Not In Study
- Poor - Failed (0-40)
- Fair - Poor (41-55)
- Good - Fair (56-85)
- Excellent - Good (86-100)



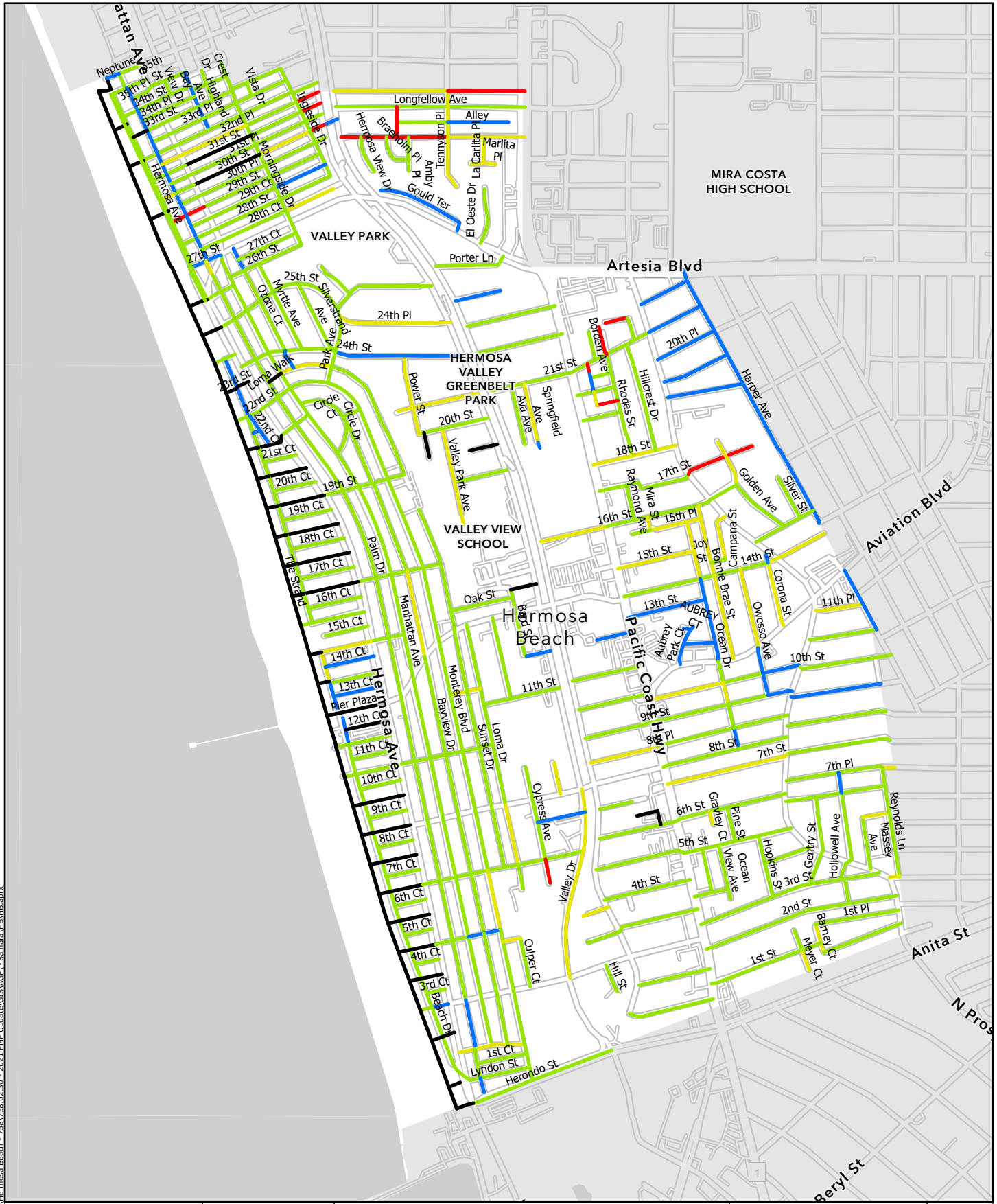
City of Hermosa Beach, CA
Inspected PCI Map for Arterial Roads



Map
2



SOURCE PAVER Database	JOB NUMBER 758.02.30	DRAWN MSamara	DATE 01/06/2023	REVISED -	APPROVED VJha
--------------------------	-------------------------	------------------	--------------------	--------------	------------------

Document Path: P:\Active Projects\Hermosa Beach - 2021 PCI Update\GIS\AKGPA\MSumara\HBE\HBA.aprx



Legend


- Not In Study
- Poor - Failed (0-40)
- Fair - Poor (41-55)
- Good - Fair (56-85)
- Excellent - Good (86-100)

SOURCE
PAVER Database

City of Hermosa Beach, CA
 Inspected PCI Map for
 Collector and Local Roads

SOURCE: PAVER Database
 JOB NUMBER: 758.02.30
 DRAWN: MSamara
 DATE: 02/09/2023


 0 0.1 0.2 Miles
Scale: 1:14,000

Map
3

APPROVED
VJha

Document Path: P:\Active Projects\Hermosa Beach - 2021\DWG Update\GIS\AKGPA\MSumara\HVB\HB.aprx

Appendix B

MAINTENANCE AND REHABILITATION DECISION TREE



City of Hermosa Beach
2021/2022 PMP Update
Decision Tree

PCI Range	Treatment	2022 Unit Cost (\$/yd ²)
86-100	Seal Cracks	NA
70-85	Slurry Seal	\$ 2.74
56-69	2" Mill and AC Overlay	\$ 14.42
41-55	2" Mill and AC Overlay + 10% Digouts	\$ 21.80
0-40	2" AC Overlay and 8" R&R	\$ 85.61

* Assume 40% for other items (ADA upgrade, sidewalk, striping, traffic control, etc.)

* Assume 25% for contingency, engineering, and design

Appendix C

BUDGET NEEDS ANALYSIS RESULTS



Year	Preventive Maintenance (Slurry Seal)	Major M&R (Mill & Overlay with or without Base Repairs or Remove & Replace)	Total
2023	\$699,378	\$8,839,610	\$9,080,781
2024	\$50,282	\$129,076	\$1,091,853
2025	\$81,292	\$20,473	\$600,581
2026	\$8,180	\$783,521	\$326,321
2027	\$0	\$401,374	\$3,858

Appendix D

BUDGET SCENARIOS RESULTS SORTED BY:

- i. Work Year
- ii. Treatment Type
- iii. Maps

Scenario 1: City's Budget

Work Year



Work Year	Branch ID	Branch Name	Section ID	From	To	Section Rank	Surface Type	Length (ft)	Width (ft)	Area (SF)	Last Inspection Date	Condition at Last Inspection	Treatment Type	Total
2023	002	10TH ST	01	THE STRAND	BEACH DR	E	AC	103	35	3,605	08-06-2021	77	Slurry Seal	\$1,082
2023	002	10TH ST	03	HERMOSA AVE	MANHATTAN AVE	C	AC	299	40	11,960	08-06-2021	82	Slurry Seal	\$3,588
2023	002	10TH ST	04	MANHATTAN AVE	MONTEREY BLVD	C	AC	290	38	11,020	08-06-2021	79	Slurry Seal	\$3,306
2023	002	10TH ST	10	PROSPECT AVE	HARPER AVE	E	AC	821	25	20,525	08-06-2021	71	Slurry Seal	\$6,158
2023	004	11TH PL	01	BARD ST	VALLEY DR	E	AC	233	26	6,058	08-06-2021	88	Slurry Seal	\$1,817
2023	005	11TH ST	01	THE STRAND	BEACH DR	E	AC	115	40	4,600	08-16-2021	77	Slurry Seal	\$1,380
2023	005	11TH ST	02	BEACH DR	HERMOSA AVE	E	AC	379	40	15,160	08-06-2021	79	Slurry Seal	\$4,548
2023	005	11TH ST	04	LOMA DR	VALLEY DR	E	AC	684	25	17,100	08-06-2021	75	Slurry Seal	\$5,130
2023	005	11TH ST	06	PROSPECT AVE	HARPER AVE	E	AC	604	25	15,100	08-06-2021	81	Slurry Seal	\$4,530
2023	007	13TH CT	01	BEACH DR	HERMOSA AVE	E	AC	426	20	8,520	08-16-2021	89	Slurry Seal	\$2,556
2023	008	13TH ST	01	HERMOSA AVE	BEACH DR	E	AC	435	30	13,050	08-06-2021	82	Slurry Seal	\$3,915
2023	008	13TH ST	02	PACIFIC COAST HWY	OCEAN DR	E	AAC	689	25	17,225	08-06-2021	87	Slurry Seal	\$5,168
2023	009	14TH CT	01	BEACH DR	HERMOSA AVE	E	AC	445	21	9,345	08-16-2021	88	Slurry Seal	\$2,804
2023	010	14TH ST	04	OCEAN DR	BONNIE BRAE ST	E	AC	124	24	2,976	08-06-2021	71	Slurry Seal	\$893
2023	011	15TH CT	01	END	HERMOSA AVE	E	AC	396	20	7,920	08-16-2021	77	Slurry Seal	\$2,376
2023	013	15TH ST	03	PROSPECT AVE	CITY LIMIT	E	APC	579	28	16,212	08-06-2021	85	Slurry Seal	\$4,864
2023	015	16TH ST	01	HERMOSA AVE	MANHATTAN AVE	E	AC	298	30	8,940	08-06-2021	70	Slurry Seal	\$2,682
2023	015	16TH ST	02	MANHATTAN AVE	MONTEREY BLVD	E	AC	290	30	8,700	08-06-2021	80	Slurry Seal	\$2,610
2023	015	16TH ST	03	MONTEREY BLVD	LOMA DR	E	AC	160	30	4,800	08-06-2021	72	Slurry Seal	\$1,440
2023	015	16TH ST	06	PROSPECT AVE	GOLDEN AVE	E	AC	267	25	6,675	08-06-2021	75	Slurry Seal	\$2,003
2023	017	17TH ST	01	PACIFIC COAST HWY	PROSPECT AVE	E	AC	881	24	21,144	08-06-2021	77	Slurry Seal	\$6,343
2023	021	19TH ST	01	HERMOSA AVE	MANHATTAN AVE	E	AC	310	20	6,200	08-06-2021	71	Slurry Seal	\$1,860
2023	021	19TH ST	04	PACIFIC COAST HWY	RHODES ST	E	AC	341	30	10,230	08-06-2021	71	Slurry Seal	\$3,069
2023	024	1ST ST	02	ARDMORE AVE	PACIFIC COAST HWY	E	AC	769	28	21,532	08-06-2021	85	Slurry Seal	\$6,460
2023	025	20TH ST	01	POWER ST	VALLEY DR	E	AC	622	20	11,240	08-06-2021	72	Slurry Seal	\$3,372
2023	029	21ST ST	05	PACIFIC COAST HWY	RHODES ST	C	AC	339	38	12,882	08-06-2021	74	Slurry Seal	\$3,865
2023	029	21ST ST	06	RHODES ST	PROSPECT AVE	C	AC	433	35	15,155	08-06-2021	71	Slurry Seal	\$4,547
2023	033	22ND ST	01	END	HERMOSA AVE	C	AC	154	40	6,160	08-06-2021	83	Slurry Seal	\$1,848
2023	035	24TH PL	02	ARDMORE AVE	PACIFIC COAST HWY	E	AC	809	28	20,552	08-06-2021	73	Slurry Seal	\$6,166
2023	036	24TH ST	02	HERMOSA AVE	MANHATTAN AVE	E	AC	269	30	8,070	08-06-2021	79	Slurry Seal	\$2,421
2023	036	24TH ST	03	MANHATTAN AVE	PARK AVE	E	AC	598	30	17,940	08-06-2021	75	Slurry Seal	\$5,382



Work Year	Branch ID	Branch Name	Section ID	From	To	Section Rank	Surface Type	Length (ft)	Width (ft)	Area (SF)	Last Inspection Date	Condition at Last Inspection	Treatment Type	Total
2023	037	25TH ST	01	HERMOSA AVE	MANHATTAN AVE	E	AC	271	30	8,130	08-06-2021	83	Slurry Seal	\$2,439
2023	037	25TH ST	02	MANHATTAN AVE	MYRTLE AVE	E	AAC	285	30	8,550	08-06-2021	72	Slurry Seal	\$2,565
2023	037	25TH ST	03	MYRTLE AVE	PARK AVE	E	AC	668	30	20,040	08-06-2021	77	Slurry Seal	\$6,012
2023	037	25TH ST	05	ARDMORE AVE	END	E	AC	413	24	9,912	08-06-2021	87	Slurry Seal	\$2,974
2023	040	27TH ST	02	MANHATTAN AVE	MORNINGSIDE DR	C	AC	640	42	26,880	08-06-2021	89	Slurry Seal	\$8,064
2023	042	28TH ST	01	HERMOSA AVE	MANHATTAN AVE	E	AC	311	30	9,330	08-06-2021	69	Slurry Seal	\$2,799
2023	046	2ND ST	01	THE STRAND	BEACH DR	E	AC	100	28	2,800	08-16-2021	71	Slurry Seal	\$840
2023	046	2ND ST	02	BEACH DR	HERMOSA AVE	C	AC	148	40	5,920	09-01-2016	86	Slurry Seal	\$1,776
2023	046	2ND ST	07	ARDMORE AVE	PACIFIC COAST HWY	C	AC	666	30	19,980	08-06-2021	74	Slurry Seal	\$5,994
2023	057	35TH ST	02	MANHATTAN AVE	HIGHLAND AVE	E	APC	341	14	4,774	08-06-2021	85	Slurry Seal	\$1,432
2023	058	3RD CT	01	BEACH DR	HERMOSA AVE	E	AC	168	20	3,360	08-06-2021	71	Slurry Seal	\$1,008
2023	059	3RD ST	02	ARDMORE AVE	PACIFIC COAST HWY	E	AC	716	25	17,900	08-06-2021	69	Slurry Seal	\$5,370
2023	059	3RD ST	03	PACIFIC COAST HWY	HOPKINS AVE	E	AC	612	30	18,360	08-06-2021	69	Slurry Seal	\$5,508
2023	059	3RD ST	04	HOPKINS AVE	HOLLOWELL AVE	E	AC	616	30	18,480	08-06-2021	69	Slurry Seal	\$5,544
2023	061	4TH ST	02	MANHATTAN AVE	MONTEREY BLVD	C	AC	290	38	11,020	08-06-2021	89	Slurry Seal	\$3,306
2023	062	5TH CT	01	BEACH DR	HERMOSA AVE	E	AC	248	20	4,960	08-06-2021	79	Slurry Seal	\$1,488
2023	063	5TH ST	01	ARMORE AVE	PACIFIC COAST HWY	E	AC	805	28	22,540	08-06-2021	71	Slurry Seal	\$6,762
2023	063	5TH ST	03	OCEAN VIEW AVE	PINE CT	E	APC	152	28	4,256	08-06-2021	73	Slurry Seal	\$1,277
2023	063	5TH ST	04	PINE CT	HOPKINS AVE	E	APC	210	30	6,300	08-06-2021	71	Slurry Seal	\$1,890
2023	064	6TH CT	01	BEACH DR	HERMOSA AVE	E	AC	280	20	5,600	08-06-2021	82	Slurry Seal	\$1,680
2023	065	6TH ST	01	HERMOSA AVE	MANHATTAN AVE	C	AC	299	40	11,960	08-06-2021	82	Slurry Seal	\$3,588
2023	065	6TH ST	02	MANHATTAN AVE	MONTEREY BLVD	C	AC	290	40	11,600	08-06-2021	74	Slurry Seal	\$3,480
2023	065	6TH ST	03	MONTEREY BLVD	LOMA DR	C	AC	272	32	8,704	08-06-2021	76	Slurry Seal	\$2,611
2023	065	6TH ST	04	LOMA DR	CYPRESS AVE	C	AC	245	26	6,370	08-06-2021	78	Slurry Seal	\$1,911
2023	065	6TH ST	05	CYPRESS AVE	VALLEY DR	C	AC	338	28	9,464	08-06-2021	75	Slurry Seal	\$2,839
2023	065	6TH ST	06	ARDMORE AVE	PACIFIC COAST HWY	E	AC	706	28	19,768	08-06-2021	85	Slurry Seal	\$5,930
2023	065	6TH ST	09	58' s/o PROSPECT AVE	PROSPECT AVE	E	AC	58	28	1,624	08-06-2021	72	Slurry Seal	\$487
2023	066	7TH CT	01	BEACH DR	HERMOSA AVE	E	AC	300	20	6,000	08-06-2021	75	Slurry Seal	\$1,800
2023	067	7TH PL	01	PROSPECT AVE	REYNOLDS LN	E	AC	820	30	14,010	08-06-2021	84	Slurry Seal	\$4,203
2023	068	7TH ST	02	ARDMORE AVE	END	E	AC	305	25	7,625	08-06-2021	76	Slurry Seal	\$2,288
2023	068	7TH ST	04	PROSPECT AVE	CITY LIMIT	E	AC	902	28	25,256	08-06-2021	84	Slurry Seal	\$7,577



Work Year	Branch ID	Branch Name	Section ID	From	To	Section Rank	Surface Type	Length (ft)	Width (ft)	Area (SF)	Last Inspection Date	Condition at Last Inspection	Treatment Type	Total
2023	069	8TH CT	01	BEACH DR	HERMOSA AVE	E	AAC	322	20	6,440	08-06-2021	82	Slurry Seal	\$1,932
2023	070	8TH PL	02	PACIFIC COAST HWY	OCEAN DR	E	AC	684	24	16,416	08-06-2021	83	Slurry Seal	\$4,925
2023	070	8TH PL	03	OCEAN DR	PROSPECT AVE	E	AC	490	24	11,760	08-06-2021	77	Slurry Seal	\$3,528
2023	071	8TH ST	01	HERMOSA AVE	MANHATTAN AVE	C	AC	299	28	8,372	08-06-2021	75	Slurry Seal	\$2,512
2023	071	8TH ST	02	MANHATTAN AVE	MONTEREY BLVD	C	AC	290	38	11,020	08-06-2021	72	Slurry Seal	\$3,306
2023	071	8TH ST	03	MONTEREY BLVD	LOMA DR	C	AC	270	38	10,260	08-06-2021	80	Slurry Seal	\$3,078
2023	071	8TH ST	04	LOMA DR	CYPRESS AVE	C	AC	246	28	6,888	08-06-2021	81	Slurry Seal	\$2,066
2023	071	8TH ST	06	VALLEY DR	ARDMORE AVE	C	AC	129	27	3,483	08-06-2021	73	Slurry Seal	\$1,045
2023	071	8TH ST	09	PROSPECT AVE	CITY LIMIT	E	APC	847	28	23,716	08-06-2021	82	Slurry Seal	\$7,115
2023	072	9TH CT	01	BEACH DR	HERMOSA AVE	E	AC	342	20	6,840	08-06-2021	70	Slurry Seal	\$2,052
2023	073	9TH ST	03	OCEAN DR	OWOSSO AVE	E	AC	256	24	6,144	08-06-2021	72	Slurry Seal	\$1,843
2023	075	ALLEY	01	4TH ST	5TH ST	N	AC	397	15	4,764	08-06-2021	70	Slurry Seal	\$1,429
2023	075	ALLEY	09	BEACH DR	22ND CT	N	AC	61	19	1,159	08-06-2021	86	Slurry Seal	\$348
2023	079	ARDMORE AVE	01	END	2ND ST	E	AC	581	25	14,525	08-06-2021	88	Slurry Seal	\$4,358
2023	079	ARDMORE AVE	02	2ND ST	5TH ST	C	AC	832	25	20,800	08-06-2021	79	Slurry Seal	\$6,240
2023	079	ARDMORE AVE	03	8TH ST	5TH ST	C	AC	761	25	19,025	08-06-2021	82	Slurry Seal	\$5,708
2023	079	ARDMORE AVE	07	16TH ST	256' n/o PIER AVE	C	AAC	308	27	8,316	08-06-2021	89	Slurry Seal	\$2,495
2023	079	ARDMORE AVE	10	GOULD TER	PORTER LN	C	AAC	814	27	21,663	08-06-2021	88	Slurry Seal	\$6,499
2023	079	ARDMORE AVE	11	GOULD AVE	30TH ST	C	AAC	624	22	13,728	08-06-2021	89	Slurry Seal	\$4,118
2023	085	AVIATION BLVD	07	CORONA ST	OCEAN DR	A	AC	654	30	19,620	08-06-2021	72	Slurry Seal	\$5,886
2023	085	AVIATION BLVD	08	OCEAN DR	PACIFIC COAST HWY	A	AC	740	30	22,200	08-06-2021	71	Slurry Seal	\$6,660
2023	086	BARD ST	03	ALLEY	PIER AVE	C	AC	140	48	6,720	08-06-2021	77	Slurry Seal	\$2,016
2023	089	BAYVIEW DR	01	1ST ST	2ND ST	E	AC	461	20	9,220	08-06-2021	85	Slurry Seal	\$2,766
2023	089	BAYVIEW DR	02	2ND ST	4TH ST	E	AC	540	20	10,800	08-06-2021	85	Slurry Seal	\$3,240
2023	089	BAYVIEW DR	03	4TH ST	6TH ST	E	AC	540	20	10,800	08-06-2021	84	Slurry Seal	\$3,240
2023	089	BAYVIEW DR	04	6TH ST	8TH ST	E	AC	540	20	10,800	08-06-2021	85	Slurry Seal	\$3,240
2023	089	BAYVIEW DR	06	10TH ST	PIER AVE	E	AC	892	20	17,840	08-06-2021	76	Slurry Seal	\$5,352
2023	090	BEACH DR	01	LYNDON ST	1ST ST	E	AC	435	20	8,700	08-06-2021	69	Slurry Seal	\$2,610
2023	090	BEACH DR	03	2ND ST	3RD ST	E	AC	273	20	5,460	08-06-2021	69	Slurry Seal	\$1,638
2023	090	BEACH DR	04	3RD ST	4TH ST	E	AC	390	20	5,440	08-06-2021	75	Slurry Seal	\$1,632
2023	090	BEACH DR	05	4TH ST	5TH ST	E	AC	273	20	5,460	08-06-2021	73	Slurry Seal	\$1,638



Work Year	Branch ID	Branch Name	Section ID	From	To	Section Rank	Surface Type	Length (ft)	Width (ft)	Area (SF)	Last Inspection Date	Condition at Last Inspection	Treatment Type	Total
2023	090	BEACH DR	06	5TH ST	6TH ST	E	AC	269	20	5,380	08-06-2021	75	Slurry Seal	\$1,614
2023	090	BEACH DR	07	6TH ST	7TH ST	E	AC	270	20	5,400	08-06-2021	81	Slurry Seal	\$1,620
2023	090	BEACH DR	08	7TH ST	8TH ST	E	AC	270	20	5,400	08-06-2021	75	Slurry Seal	\$1,620
2023	090	BEACH DR	09	8TH ST	9TH ST	E	AC	270	20	5,400	08-06-2021	76	Slurry Seal	\$1,620
2023	090	BEACH DR	11	10TH ST	11TH ST	E	AC	270	20	5,400	08-06-2021	78	Slurry Seal	\$1,620
2023	090	BEACH DR	15	15TH ST	16TH ST	E	AC	270	20	5,400	08-06-2021	75	Slurry Seal	\$1,620
2023	090	BEACH DR	16	16TH ST	17TH ST	E	AC	270	20	5,400	08-06-2021	78	Slurry Seal	\$1,620
2023	090	BEACH DR	17	17TH ST	18TH ST	E	AC	270	20	5,400	08-06-2021	72	Slurry Seal	\$1,620
2023	090	BEACH DR	21	21ST ST	22ND ST	E	AC	288	20	5,760	08-06-2021	71	Slurry Seal	\$1,728
2023	092	BORDEN AVE	01	21ST ST	END	E	AAC	284	33	9,372	08-06-2021	75	Slurry Seal	\$2,812
2023	101	CIRCLE CT	01	CIRCLE DR	MONTEREY BLVD	E	AC	169	30	5,070	08-06-2021	74	Slurry Seal	\$1,521
2023	107	CULPER CT	01	2ND ST	4TH ST	E	AC	431	25	10,775	08-06-2021	75	Slurry Seal	\$3,233
2023	108	CYPRESS AVE	03	8TH ST	END	E	AAC	304	28	8,512	08-06-2021	73	Slurry Seal	\$2,554
2023	116	GENTRY ST	02	PROSPECT AVE	6TH ST	E	AC	500	28	14,000	08-06-2021	80	Slurry Seal	\$4,200
2023	117	GOLDEN AVE	01	15TH ST	16TH ST	E	APC	558	28	15,624	08-06-2021	81	Slurry Seal	\$4,687
2023	118	GOULD AVE	01	MORNINGSIDE DR	VALLEY DR	C	AAC	634	60	38,040	08-06-2021	88	Slurry Seal	\$11,412
2023	118	GOULD AVE	02	VALLEY DR	ARDMORE AVE	C	AC	160	54	8,640	08-06-2021	79	Slurry Seal	\$2,592
2023	118	GOULD AVE	03	ARDMORE AVE	PACIFIC COAST HWY	A	AAC	1,572	39	61,308	08-06-2021	89	Slurry Seal	\$18,393
2023	118	GOULD AVE	04	PACIFIC COAST HWY	ARDMORE AVE	A	AAC	1,562	39	60,918	08-06-2021	88	Slurry Seal	\$18,276
2023	122	GREENWICH VILLAGE	01	HERMOSA AVE	27TH ST	C	AC	390	30	11,700	08-06-2021	77	Slurry Seal	\$3,510
2023	128	HERMOSA AVE	08	PIER AVE	15TH CT	A	AC	693	40	27,720	08-06-2021	89	Slurry Seal	\$8,316
2023	128	HERMOSA AVE	15	26TH ST	27TH ST	A	AC	308	28	8,624	08-06-2021	82	Slurry Seal	\$2,587
2023	128	HERMOSA AVE	16	27TH ST	30TH ST	A	AC	655	20	13,100	08-06-2021	75	Slurry Seal	\$3,930
2023	128	HERMOSA AVE	17	30TH ST	LONGFELLOW AVE	A	AC	384	20	7,680	08-06-2021	76	Slurry Seal	\$2,304
2023	128	HERMOSA AVE	18	LONGFELLOW AVE	34TH ST	A	AC	426	20	8,520	08-06-2021	75	Slurry Seal	\$2,556
2023	128	HERMOSA AVE	19	34TH ST	35TH ST	A	AC	223	20	4,460	08-06-2021	79	Slurry Seal	\$1,338
2023	128	HERMOSA AVE	20	35TH ST	34TH ST	A	AC	223	20	4,460	08-06-2021	73	Slurry Seal	\$1,338
2023	128	HERMOSA AVE	21	34TH ST	LONGFELLOW AVE	A	AC	426	20	8,520	08-06-2021	77	Slurry Seal	\$2,556
2023	128	HERMOSA AVE	22	LONGFELLOW AVE	30TH ST	A	AC	384	20	7,680	08-06-2021	69	Slurry Seal	\$2,304
2023	128	HERMOSA AVE	24	27TH ST	26TH ST	A	AC	308	20	6,160	08-06-2021	73	Slurry Seal	\$1,848
2023	128	HERMOSA AVE	32	PIER AVE	10TH ST	A	AC	559	36	20,124	08-06-2021	89	Slurry Seal	\$6,037



Work Year	Branch ID	Branch Name	Section ID	From	To	Section Rank	Surface Type	Length (ft)	Width (ft)	Area (SF)	Last Inspection Date	Condition at Last Inspection	Treatment Type	Total
2023	131	HERONDO ST	01	HERMOSA AVE	MONTEREY BLVD	A	AC	569	40	22,760	08-06-2021	71	Slurry Seal	\$6,828
2023	131	HERONDO ST	02	MONTEREY BLVD	VALLEY DR	A	AC	784	40	31,360	08-06-2021	72	Slurry Seal	\$9,408
2023	132	HIGHLAND AVE	01	35TH ST	LONGFELLOW AVE	C	AC	557	38	21,166	08-06-2021	88	Slurry Seal	\$6,350
2023	133	HILL ST	01	END	HILL ST	E	AC	56	21	1,176	08-07-2021	71	Slurry Seal	\$353
2023	139	INGLESIDE DR	05	LONGFELLOW AVE	FRANCISCO ST	E	AC	250	30	7,500	08-06-2021	69	Slurry Seal	\$2,250
2023	144	LOMA DR	05	PIER AVE	16TH ST	E	AC	597	25	14,925	08-06-2021	75	Slurry Seal	\$4,478
2023	146	LONGFELLOW AVE	01	HERMOSA AVE	MANHATTAN AVE	C	AC	313	40	12,520	08-06-2021	74	Slurry Seal	\$3,756
2023	146	LONGFELLOW AVE	02	MANHATTAN AVE	MORNINGSIDE DR	C	AC	640	40	25,600	08-06-2021	80	Slurry Seal	\$7,680
2023	146	LONGFELLOW AVE	03	MORNINGSIDE DR	INGLESIDE DR	C	AC	490	40	19,600	08-06-2021	71	Slurry Seal	\$5,880
2023	149	MANHATTAN AVE	09	16TH ST	19TH ST	E	AC	832	40	33,280	08-06-2021	76	Slurry Seal	\$9,984
2023	149	MANHATTAN AVE	10	19TH ST	CIRCLE DR	C	AC	352	40	14,080	08-06-2021	76	Slurry Seal	\$4,224
2023	149	MANHATTAN AVE	16	29TH ST	LONGFELLOW AVE	C	AC	598	30	17,940	08-06-2021	69	Slurry Seal	\$5,382
2023	149	MANHATTAN AVE	17	LONGFELLOW AVE	NEPTUNE AVE	C	AC	775	30	23,250	08-06-2021	85	Slurry Seal	\$6,975
2023	154	MASSEY AVE	01	PROSPECT AVE	5TH ST	E	AAC	470	25	11,750	08-06-2021	84	Slurry Seal	\$3,525
2023	158	MONTEREY BLVD	02	2ND ST	4TH ST	C	AC	540	40	21,600	08-06-2021	77	Slurry Seal	\$6,480
2023	158	MONTEREY BLVD	04	6TH ST	8TH ST	C	AC	540	38	20,520	08-06-2021	69	Slurry Seal	\$6,156
2023	158	MONTEREY BLVD	05	8TH ST	10TH ST	C	AC	539	38	20,482	08-06-2021	75	Slurry Seal	\$6,145
2023	158	MONTEREY BLVD	06	10TH ST	11TH ST	C	AC	510	36	18,360	08-06-2021	73	Slurry Seal	\$5,508
2023	158	MONTEREY BLVD	07	11TH ST	PIER AVE	C	AC	486	36	17,496	08-06-2021	76	Slurry Seal	\$5,249
2023	158	MONTEREY BLVD	10	19TH ST	CIRCLE CT	C	AC	665	40	26,600	08-06-2021	70	Slurry Seal	\$7,980
2023	161	MORNINGSIDE DR	01	25TH ST	END	E	AC	373	32	11,936	08-06-2021	71	Slurry Seal	\$3,581
2023	161	MORNINGSIDE DR	04	30TH PL	LONGFELLOW AVE	E	AC	439	24	10,536	08-06-2021	71	Slurry Seal	\$3,161
2023	162	MYRTLE AVE	01	24TH ST	25TH ST	E	AC	573	30	17,190	08-06-2021	74	Slurry Seal	\$5,157
2023	162	MYRTLE AVE	02	25TH ST	26TH ST	E	AC	277	30	8,310	08-06-2021	80	Slurry Seal	\$2,493
2023	168	OZONE CT	02	24TH ST	25TH ST	E	AC	493	18	8,874	08-06-2021	80	Slurry Seal	\$2,662
2023	168	OZONE CT	03	25TH ST	26TH ST	E	AC	303	20	6,060	08-06-2021	78	Slurry Seal	\$1,818
2023	168	OZONE CT	04	26TH ST	27TH ST	E	AC	219	18	3,942	08-06-2021	88	Slurry Seal	\$1,183
2023	170	PALM DR	04	2ND ST	4TH ST	E	AC	540	20	10,800	08-06-2021	78	Slurry Seal	\$3,240
2023	170	PALM DR	05	4TH ST	6TH ST	E	AC	540	20	10,800	08-06-2021	76	Slurry Seal	\$3,240
2023	170	PALM DR	07	8TH ST	10TH ST	E	AC	539	20	10,780	08-06-2021	76	Slurry Seal	\$3,234
2023	170	PALM DR	08	10TH ST	PIER AVE	E	AC	581	20	11,620	08-06-2021	83	Slurry Seal	\$3,486



Work Year	Branch ID	Branch Name	Section ID	From	To	Section Rank	Surface Type	Length (ft)	Width (ft)	Area (SF)	Last Inspection Date	Condition at Last Inspection	Treatment Type	Total
2023	170	PALM DR	09	PIER AVE	14TH ST	E	AC	538	20	10,760	08-06-2021	72	Slurry Seal	\$3,228
2023	170	PALM DR	10	14TH ST	16TH ST	E	AC	539	20	10,780	08-06-2021	78	Slurry Seal	\$3,234
2023	170	PALM DR	11	16TH ST	19TH ST	E	AC	827	20	16,540	08-06-2021	75	Slurry Seal	\$4,962
2023	170	PALM DR	12	19TH ST	21ST ST	E	AC	719	20	14,380	08-06-2021	73	Slurry Seal	\$4,314
2023	170	PALM DR	13	21ST ST	22ND ST	E	AC	289	20	5,780	08-06-2021	72	Slurry Seal	\$1,734
2023	170	PALM DR	14	22ND ST	24TH ST	E	AC	385	20	7,700	08-06-2021	73	Slurry Seal	\$2,310
2023	170	PALM DR	15	24TH ST	25TH ST	E	AC	405	20	8,100	08-06-2021	74	Slurry Seal	\$2,430
2023	170	PALM DR	16	25TH ST	26TH ST	E	AC	268	20	5,360	08-06-2021	85	Slurry Seal	\$1,608
2023	170	PALM DR	17	26TH ST	GREENWICH VILLAGE	E	AC	159	20	3,180	08-06-2021	74	Slurry Seal	\$954
2023	170	PALM DR	27	35TH ST	NEPTUNE AVE	E	AC	144	23	3,312	08-06-2021	70	Slurry Seal	\$994
2023	172	PARK AVE	01	MONTEREY AVE	LOMA DR	E	AC	150	30	4,500	08-06-2021	71	Slurry Seal	\$1,350
2023	172	PARK AVE	02	LOMA DR	25TH ST	E	AC	522	30	15,660	08-06-2021	76	Slurry Seal	\$4,698
2023	174	PIER AVE	02	MANHATTAN AVE	MONTEREY BLVD	A	AC	395	38	15,010	08-06-2021	70	Slurry Seal	\$4,503
2023	175	PINE ST	01	5TH ST	6TH ST	E	AC	310	24	7,440	08-06-2021	83	Slurry Seal	\$2,232
2023	177	PORTER LN	01	ARDMORE AVE	GOULD AVE	E	AAC	645	30	19,350	08-06-2021	84	Slurry Seal	\$5,805
2023	180	PROSPECT AVE	05	8TH ST	9TH ST	C	AC	345	30	10,350	08-06-2021	69	Slurry Seal	\$3,105
2023	181	RAYMOND AVE	01	16TH ST	17TH ST	E	AC	320	20	6,400	08-06-2021	79	Slurry Seal	\$1,920
2023	182	REYNOLDS LN	01	VAN HORNE LN	5TH ST	E	AC	569	15	8,535	08-06-2021	70	Slurry Seal	\$2,561
2023	182	REYNOLDS LN	02	5TH ST	7TH PL	E	AC	405	15	6,075	08-06-2021	69	Slurry Seal	\$1,823
2023	185	SILVER ST	01	15TH ST	END	E	APC	415	28	11,620	08-06-2021	76	Slurry Seal	\$3,486
2023	186	SILVERSTRAND AVE	01	24TH ST	25TH ST	E	AC	664	30	19,920	08-06-2021	76	Slurry Seal	\$5,976
2023	191	SUNSET DR	03	10TH ST	11TH ST	E	AC	510	20	10,200	08-06-2021	69	Slurry Seal	\$3,060
2023	191	SUNSET DR	04	11TH ST	PIER AVE	E	AC	549	20	10,980	08-06-2021	84	Slurry Seal	\$3,294
2023	195	VALLEY DR	05	PIER AVE	18TH ST	C	AAC	1,250	28	35,000	08-06-2021	85	Slurry Seal	\$10,500
2023	195	VALLEY DR	06	18TH ST	20TH ST	C	AAC	486	28	13,608	08-06-2021	89	Slurry Seal	\$4,082
2023	195	VALLEY DR	07	20TH ST	24TH ST	C	AAC	598	28	16,744	08-06-2021	89	Slurry Seal	\$5,023
2023	195	VALLEY DR	08	24TH ST	25TH ST	C	AAC	675	28	18,900	08-06-2021	88	Slurry Seal	\$5,670
2023	195	VALLEY DR	09	25TH ST	GOULD AVE	C	AAC	1,031	28	28,868	08-06-2021	89	Slurry Seal	\$8,660
2023	195	VALLEY DR	11	30TH ST	LONGFELLOW AVE	C	AAC	370	32	11,840	08-06-2021	87	Slurry Seal	\$3,552
2023	199	OAK ST	01	LOMA DR	BARD ST	E	AC	557	20	11,140	08-06-2021	73	Slurry Seal	\$3,342
2023	081	ARTESIA BLVD	02	HARPER AVE	PACIFIC COAST HWY	A	AC	1,254	45	56,430	08-06-2021	64	2 in. Mill and AC Overlay	\$90,276



Work Year	Branch ID	Branch Name	Section ID	From	To	Section Rank	Surface Type	Length (ft)	Width (ft)	Area (SF)	Last Inspection Date	Condition at Last Inspection	Treatment Type	Total
2023	085	AVIATION BLVD	01	PACIFIC COAST HWY	OCEAN DR	A	AC	746	30	22,380	08-06-2021	64	2 in. Mill and AC Overlay	\$35,803
2023	085	AVIATION BLVD	02	OCEAN DR	CORONA ST	A	AC	654	30	19,620	08-06-2021	60	2 in. Mill and AC Overlay	\$31,388
2023	085	AVIATION BLVD	03	CORONA ST	PROSPECT AVE	A	AC	379	30	11,370	08-06-2021	62	2 in. Mill and AC Overlay	\$18,190
2023	085	AVIATION BLVD	06	PROSPECT AVE	CORONA ST	A	AC	379	30	11,370	08-06-2021	62	2 in. Mill and AC Overlay	\$18,190
2023	128	HERMOSA AVE	02	LYNDON ST	2ND ST	A	AC	907	36	32,652	08-06-2021	60	2 in. Mill and AC Overlay	\$52,236
2023	128	HERMOSA AVE	03	2ND ST	4TH ST	A	AC	541	36	19,476	08-06-2021	59	2 in. Mill and AC Overlay	\$35,471
2023	128	HERMOSA AVE	04	4TH ST	6TH ST	A	AC	540	36	19,440	08-06-2021	63	2 in. Mill and AC Overlay	\$31,100
2023	128	HERMOSA AVE	05	6TH ST	8TH ST	A	AC	539	36	19,404	08-06-2021	59	2 in. Mill and AC Overlay	\$35,340
2023	128	HERMOSA AVE	23	30TH ST	27TH ST	A	AC	651	20	13,020	08-06-2021	68	2 in. Mill and AC Overlay	\$20,829
2023	128	HERMOSA AVE	34	8TH ST	6TH ST	A	AC	539	36	19,404	08-06-2021	61	2 in. Mill and AC Overlay	\$31,042
2023	128	HERMOSA AVE	35	6TH ST	4TH ST	A	AC	540	36	19,440	08-06-2021	63	2 in. Mill and AC Overlay	\$31,100
2023	128	HERMOSA AVE	36	4TH ST	2ND ST	A	AC	541	36	19,476	08-06-2021	62	2 in. Mill and AC Overlay	\$31,158
2023	128	HERMOSA AVE	37	2ND ST	LYNDON ST	A	AC	914	36	32,904	08-06-2021	62	2 in. Mill and AC Overlay	\$52,640
2023	128	HERMOSA AVE	38	LYNDON ST	HERONDO ST	A	AC	259	28	7,252	08-06-2021	63	2 in. Mill and AC Overlay	\$11,602
2023	174	PIER AVE	03	MONTEREY BLVD	BARD ST	A	AC	736	38	27,968	08-06-2021	67	2 in. Mill and AC Overlay	\$44,743
2023	174	PIER AVE	11	MONTEREY BLVD	MANHATTAN AVE	A	AC	395	38	15,010	08-06-2021	60	2 in. Mill and AC Overlay	\$24,013
2023	128	HERMOSA AVE	33	10TH ST	8TH ST	A	AC	539	36	19,404	08-06-2021	58	2 in. Mill and AC Overlay+10 in. Digouts	\$46,960
2023	174	PIER AVE	07	PACIFIC COAST HWY	ARDMORE AVE	A	AC	655	36	23,580	08-06-2021	55	2 in. Mill and AC Overlay+10 in. Digouts	\$57,067



Work Year	Branch ID	Branch Name	Section ID	From	To	Section Rank	Surface Type	Length (ft)	Width (ft)	Area (SF)	Last Inspection Date	Condition at Last Inspection	Treatment Type	Total
2024	048	30TH ST	05	VALLEY DR	ARDMORE AVE	E	AAC	132	25	3,300	08-06-2021	91	Slurry Seal	\$1,030
2024	075	ALLEY	03	END	TENNYSON PL	N	AC	537	11	5,907	08-16-2021	92	Slurry Seal	\$1,843
2024	079	ARDMORE AVE	08	21ST ST	16TH ST	C	AAC	1,404	27	37,908	08-06-2021	90	Slurry Seal	\$11,827
2024	079	ARDMORE AVE	12	30TH ST	BOUNDARY PL	C	AAC	413	22	9,086	08-06-2021	90	Slurry Seal	\$2,835
2024	090	BEACH DR	13	PIER AVE	13TH ST	E	AC	290	22	6,380	08-16-2021	93	Slurry Seal	\$1,991
2024	128	HERMOSA AVE	07	10TH ST	PIER AVE	A	AC	559	36	20,124	08-06-2021	92	Slurry Seal	\$6,279
2024	128	HERMOSA AVE	14	25TH ST	26TH ST	A	AC	279	36	10,044	08-06-2021	90	Slurry Seal	\$3,134
2024	128	HERMOSA AVE	25	26TH ST	25TH ST	A	AC	279	38	10,602	08-06-2021	90	Slurry Seal	\$3,308
2024	128	HERMOSA AVE	30	16TH ST	15TH CT	A	AC	406	38	15,428	08-06-2021	92	Slurry Seal	\$4,814
2024	128	HERMOSA AVE	31	15TH CT	PIER AVE	A	AC	693	35	24,255	08-06-2021	91	Slurry Seal	\$7,568
2024	195	VALLEY DR	10	GOULD AVE	30TH ST	C	AAC	725	25	18,125	08-06-2021	90	Slurry Seal	\$5,655
2024	075	ALLEY	05	TENNYSON PL	ALLEY w/o TENNYSON P	N	AC	459	11	5,049	08-16-2021	70	2 in. Mill and AC Overlay	\$8,400
2024	115	FRANCISCO ST	01	MORNINGSIDE DR	INGLESIDE DR	C	PCC	484	20	9,680	08-07-2021	70	2 in. Mill and AC Overlay	\$16,105
2024	149	MANHATTAN AVE	01	1ST ST	2ND ST	C	AC	440	40	17,600	08-06-2021	67	2 in. Mill and AC Overlay	\$29,283
2024	149	MANHATTAN AVE	04	6TH ST	8TH ST	C	AC	540	40	21,600	08-06-2021	67	2 in. Mill and AC Overlay	\$35,938
2024	149	MANHATTAN AVE	07	PIER AVE	14TH ST	C	AC	386	40	15,440	08-06-2021	68	2 in. Mill and AC Overlay	\$25,689
2024	149	MANHATTAN AVE	11	CIRCLE DR	MONTEREY BLVD	C	AC	712	40	28,480	08-06-2021	67	2 in. Mill and AC Overlay	\$47,385
2024	158	MONTEREY BLVD	01	HERONDO ST	2ND ST	C	AC	820	40	32,800	08-06-2021	67	2 in. Mill and AC Overlay	\$54,572
2024	158	MONTEREY BLVD	11	CIRCLE CT	MANHATTAN AVE	C	AC	729	40	29,160	08-06-2021	67	2 in. Mill and AC Overlay	\$48,516
2024	180	PROSPECT AVE	01	ANITA ST	VAN HORNE LN	C	AC	702	30	21,060	08-06-2021	67	2 in. Mill and AC Overlay	\$35,039
2024	180	PROSPECT AVE	13	ARTESIA BLVD	21ST ST	C	AC	567	30	17,010	08-06-2021	68	2 in. Mill and AC Overlay	\$28,301
2024	195	VALLEY DR	04	11TH ST	PIER AVE	C	AC	738	25	18,450	08-06-2021	67	2 in. Mill and AC Overlay	\$30,697
2024	081	ARTESIA BLVD	01	PACIFIC COAST HWY	HARPER AVE	A	AC	1,252	45	56,340	08-06-2021	50	2 in. Mill and AC Overlay+10 in. Digouts	\$141,804
2024	085	AVIATION BLVD	04	PROSPECT AVE	HARPER AVE	A	AC	358	30	10,740	08-06-2021	46	2 in. Mill and AC Overlay+10 in. Digouts	\$27,032
2024	128	HERMOSA AVE	01	HERONDO ST	LYNDON ST	A	AC	260	28	7,280	08-06-2021	52	2 in. Mill and AC Overlay+10 in. Digouts	\$18,323
2024	174	PIER AVE	05	VALLEY DR	ARDMORE AVE	A	AC	122	40	4,880	08-06-2021	46	2 in. Mill and AC Overlay+10 in. Digouts	\$12,283
2024	174	PIER AVE	06	ARDMORE AVE	PACIFIC COAST HWY	A	AC	655	36	23,580	08-06-2021	50	2 in. Mill and AC Overlay+10 in. Digouts	\$59,349
2024	174	PIER AVE	08	ARDMORE AVE	VALLEY DR	A	AC	122	40	4,880	08-06-2021	51	2 in. Mill and AC Overlay+10 in. Digouts	\$12,283
2024	174	PIER AVE	10	BARD ST	MONTEREY BLVD	A	AC	739	38	28,082	08-06-2021	54	2 in. Mill and AC Overlay+10 in. Digouts	\$70,680
2024	174	PIER AVE	12	MANHATTAN AVE	HERMOSA AVE	A	AC	373	38	14,174	08-06-2021	49	2 in. Mill and AC Overlay+10 in. Digouts	\$35,675
2024	085	AVIATION BLVD	05	CITY LIMIT	PROSPECT AVE	A	AC	358	30	10,740	08-06-2021	41	2 in. Overlay and 8 in. R&R	\$106,218



Work Year	Branch ID	Branch Name	Section ID	From	To	Section Rank	Surface Type	Length (ft)	Width (ft)	Area (SF)	Last Inspection Date	Condition at Last Inspection	Treatment Type	Total
2024	128	HERMOSA AVE	06	8TH ST	10TH ST	A	AC	539	36	19,404	08-06-2021	44	2 in. Overlay and 8 in. R&R	\$191,904
2024	174	PIER AVE	01	HERMOSA AVE	MANHATTAN AVE	A	AC	373	38	14,174	08-06-2021	42	2 in. Overlay and 8 in. R&R	\$140,180
2024	174	PIER AVE	04	BARD ST	VALLEY DR	A	AC	230	38	8,740	08-06-2021	39	2 in. Overlay and 8 in. R&R	\$86,438
2024	174	PIER AVE	09	VALLEY DR	BARD ST	A	AC	230	38	8,740	08-06-2021	43	2 in. Overlay and 8 in. R&R	\$86,438



Work Year	Branch ID	Branch Name	Section ID	From	To	Section Rank	Surface Type	Length (ft)	Width (ft)	Area (SF)	Last Inspection Date	Condition at Last Inspection	Treatment Type	Total
2025	032	22ND CT	01	END (S)	22ND ST	E	AC	313	12	3,756	08-16-2021	94	Slurry Seal	\$1,219
2025	079	ARDMORE AVE	09	PORTER LN	21ST ST	C	AAC	1,216	27	32,432	08-06-2021	94	Slurry Seal	\$10,524
2025	090	BEACH DR	12	11TH ST	PIER AVE	E	AC	290	20	5,800	08-16-2021	96	Slurry Seal	\$1,882
2025	105	CORONA ST	02	14TH ST	END	E	AC	71	22	1,562	08-06-2021	96	Slurry Seal	\$507
2025	125	HARPER AVE	01	11TH ST	AVIATION BLVD	E	AC	591	25	14,775	08-06-2021	95	Slurry Seal	\$4,794
2025	128	HERMOSA AVE	09	15TH CT	16TH ST	A	AC	406	36	14,616	08-06-2021	94	Slurry Seal	\$4,743
2025	128	HERMOSA AVE	10	16TH ST	19TH ST	A	AC	823	36	29,628	08-06-2021	95	Slurry Seal	\$9,614
2025	128	HERMOSA AVE	11	19TH ST	21ST ST	A	AC	586	36	21,096	08-06-2021	95	Slurry Seal	\$6,845
2025	128	HERMOSA AVE	13	22ND ST	25TH ST	A	AC	808	36	29,088	08-06-2021	95	Slurry Seal	\$9,439
2025	128	HERMOSA AVE	26	25TH ST	22ND ST	A	AC	808	38	30,704	08-06-2021	95	Slurry Seal	\$9,963
2025	128	HERMOSA AVE	27	22ND ST	21ST ST	A	AC	356	38	13,528	08-06-2021	95	Slurry Seal	\$4,390
2025	128	HERMOSA AVE	28	21ST ST	19TH ST	A	AC	586	38	22,268	08-06-2021	95	Slurry Seal	\$7,226
2025	128	HERMOSA AVE	29	19TH	16TH ST	A	AC	823	38	31,274	08-06-2021	95	Slurry Seal	\$10,148
2025	033	22ND ST	02	HERMOSA AVE	MANHATTAN AVE	C	AC	296	40	11,840	08-06-2021	64	2 in. Mill and AC Overlay	\$21,748
2025	046	2ND ST	04	MANHATTAN AVE	MONTEREY BLVD	C	AC	290	40	11,600	08-06-2021	64	2 in. Mill and AC Overlay	\$21,307
2025	047	30TH PL	03	INGLESIDE DR	VALLEY DR	E	PCC	111	15	1,665	08-07-2021	69	2 in. Mill and AC Overlay	\$2,881
2025	061	4TH ST	01	HERMOSA AVE	MANHATTAN AVE	C	AC	300	40	12,000	08-06-2021	66	2 in. Mill and AC Overlay	\$20,764
2025	071	8TH ST	05	CYPRESS AVE	VALLEY DR	C	AC	442	28	12,376	08-06-2021	66	2 in. Mill and AC Overlay	\$21,415
2025	149	MANHATTAN AVE	02	2ND ST	4TH ST	C	AC	540	40	21,600	08-06-2021	65	2 in. Mill and AC Overlay	\$37,375
2025	149	MANHATTAN AVE	03	4TH ST	6TH ST	C	AC	540	40	21,600	08-06-2021	64	2 in. Mill and AC Overlay	\$39,675
2025	149	MANHATTAN AVE	05	8TH ST	10TH ST	C	AC	540	40	21,600	08-06-2021	65	2 in. Mill and AC Overlay	\$37,375
2025	149	MANHATTAN AVE	06	10TH ST	PIER AVE	C	AC	733	40	29,320	08-06-2021	66	2 in. Mill and AC Overlay	\$50,733
2025	149	MANHATTAN AVE	08	14TH ST	16TH ST	C	AC	539	40	21,560	08-06-2021	66	2 in. Mill and AC Overlay	\$37,306
2025	149	MANHATTAN AVE	12	MONTEREY BLVD	24TH ST	C	AC	362	40	14,480	08-06-2021	64	2 in. Mill and AC Overlay	\$26,597
2025	149	MANHATTAN AVE	13	24TH ST	25TH ST	C	AC	424	40	16,960	08-06-2021	64	2 in. Mill and AC Overlay	\$31,152
2025	149	MANHATTAN AVE	14	25TH ST	27TH ST	C	AC	525	40	21,000	08-06-2021	66	2 in. Mill and AC Overlay	\$36,337
2025	149	MANHATTAN AVE	15	27TH ST	29TH ST	C	AC	466	30	13,980	08-06-2021	66	2 in. Mill and AC Overlay	\$24,190
2025	158	MONTEREY BLVD	08	PIER AVE	16TH ST	C	AC	663	40	26,520	08-06-2021	65	2 in. Mill and AC Overlay	\$45,888
2025	158	MONTEREY BLVD	09	16TH ST	19TH ST	C	AC	845	40	33,800	08-06-2021	66	2 in. Mill and AC Overlay	\$58,485
2025	180	PROSPECT AVE	02	VAN HORNE LN	GENTRY ST	C	AC	681	30	20,430	08-06-2021	64	2 in. Mill and AC Overlay	\$37,526
2025	180	PROSPECT AVE	04	6TH ST	8TH ST	C	AC	575	30	17,250	08-06-2021	65	2 in. Mill and AC Overlay	\$29,848



Work Year	Branch ID	Branch Name	Section ID	From	To	Section Rank	Surface Type	Length (ft)	Width (ft)	Area (SF)	Last Inspection Date	Condition at Last Inspection	Treatment Type	Total
2025	180	PROSPECT AVE	06	9TH ST	AVIATION BLVD	C	AC	923	30	27,690	08-06-2021	66	2 in. Mill and AC Overlay	\$47,913
2025	195	VALLEY DR	01	HERONDO ST	2ND ST	C	AC	754	25	18,850	08-06-2021	65	2 in. Mill and AC Overlay	\$32,617
2025	002	10TH ST	05	MONTEREY BLVD	LOMA DR	C	AC	272	30	8,160	08-06-2021	63	2 in. Mill and AC Overlay+10 in. Digouts	\$21,360
2025	046	2ND ST	03	HERMOSA AVE	MANHATTAN AVE	C	AC	299	40	11,960	08-06-2021	61	2 in. Mill and AC Overlay+10 in. Digouts	\$31,307
2025	046	2ND ST	05	MONTEREY BLVD	VALLEY DR	C	AC	510	40	20,400	08-06-2021	60	2 in. Mill and AC Overlay+10 in. Digouts	\$53,399
2025	046	2ND ST	06	VALLEY DR	ARDMORE AVE	C	AC	578	30	17,340	08-06-2021	63	2 in. Mill and AC Overlay+10 in. Digouts	\$45,389
2025	071	8TH ST	07	ARDMORE DR	PACIFIC COAST HWY	C	AC	620	25	14,600	08-06-2021	59	2 in. Mill and AC Overlay+10 in. Digouts	\$38,217
2025	086	BARD ST	02	END	PIER AVE	C	AC	390	44	17,160	09-25-2016	65	2 in. Mill and AC Overlay+10 in. Digouts	\$44,918
2025	146	LONGFELLOW AVE	04	INGLESIDE DR	VALLEY DR	C	AC	233	36	8,388	08-06-2021	56	2 in. Mill and AC Overlay+10 in. Digouts	\$21,956
2025	158	MONTEREY BLVD	03	4TH ST	6TH ST	C	AC	540	40	21,600	08-06-2021	55	2 in. Mill and AC Overlay+10 in. Digouts	\$56,540
2025	161	MORNINGSIDE DR	07	FRANCISCO ST	35TH ST	C	PCC	251	20	5,020	08-07-2021	62	2 in. Mill and AC Overlay+10 in. Digouts	\$13,140
2025	180	PROSPECT AVE	03	GENTRY ST	6TH ST	C	AC	586	30	17,580	08-06-2021	62	2 in. Mill and AC Overlay+10 in. Digouts	\$46,018
2025	180	PROSPECT AVE	07	AVIATION BLVD	14TH ST	C	AC	486	36	17,496	08-06-2021	56	2 in. Mill and AC Overlay+10 in. Digouts	\$45,798
2025	180	PROSPECT AVE	10	17TH ST	20TH ST	C	AC	883	36	31,788	08-06-2021	59	2 in. Mill and AC Overlay+10 in. Digouts	\$83,208
2025	180	PROSPECT AVE	12	21ST ST	ARTESIA BLVD	C	AC	574	30	17,220	08-06-2021	60	2 in. Mill and AC Overlay+10 in. Digouts	\$45,075
2025	195	VALLEY DR	02	2ND ST	8TH ST	C	AC	1,693	25	42,325	08-06-2021	52	2 in. Mill and AC Overlay+10 in. Digouts	\$110,790



Work Year	Branch ID	Branch Name	Section ID	From	To	Section Rank	Surface Type	Length (ft)	Width (ft)	Area (SF)	Last Inspection Date	Condition at Last Inspection	Treatment Type	Total
2026	068	7TH ST	01	CYPRESS AVE	VALLEY DR	E	AC	457	25	11,425	08-16-2021	99	Slurry Seal	\$3,856
2026	128	HERMOSA AVE	12	21ST ST	22ND ST	A	AC	356	36	12,816	08-06-2021	96	Slurry Seal	\$4,325
2026	002	10TH ST	10	PROSPECT AVE	HARPER AVE	E	AC	821	25	20,525	08-06-2021	71	2 in. Mill and AC Overlay	\$36,936
2026	010	14TH ST	04	OCEAN DR	BONNIE BRAE ST	E	AC	124	24	2,976	08-06-2021	71	2 in. Mill and AC Overlay	\$5,355
2026	015	16TH ST	01	HERMOSA AVE	MANHATTAN AVE	E	AC	298	30	8,940	08-06-2021	70	2 in. Mill and AC Overlay	\$16,088
2026	021	19TH ST	01	HERMOSA AVE	MANHATTAN AVE	E	AC	310	20	6,200	08-06-2021	71	2 in. Mill and AC Overlay	\$11,157
2026	021	19TH ST	04	PACIFIC COAST HWY	RHODES ST	E	AC	341	30	10,230	08-06-2021	71	2 in. Mill and AC Overlay	\$18,409
2026	029	21ST ST	06	RHODES ST	PROSPECT AVE	C	AC	433	35	15,155	08-06-2021	71	2 in. Mill and AC Overlay	\$27,272
2026	042	28TH ST	01	HERMOSA AVE	MANHATTAN AVE	E	AC	311	30	9,330	08-06-2021	69	2 in. Mill and AC Overlay	\$16,790
2026	052	33RD PL	04	MORNINGSIDE DR	INGLESIDE DR	E	PCC	486	15	7,290	08-07-2021	72	2 in. Mill and AC Overlay	\$13,119
2026	054	34TH PL	01	PALM DR	MANHATTAN AVE	E	AC	177	11	1,947	08-16-2021	73	2 in. Mill and AC Overlay	\$3,504
2026	058	3RD CT	01	BEACH DR	HERMOSA AVE	E	AC	168	20	3,360	08-06-2021	71	2 in. Mill and AC Overlay	\$6,046
2026	059	3RD ST	02	ARDMORE AVE	PACIFIC COAST HWY	E	AC	716	25	17,900	08-06-2021	69	2 in. Mill and AC Overlay	\$32,212
2026	059	3RD ST	03	PACIFIC COAST HWY	HOPKINS AVE	E	AC	612	30	18,360	08-06-2021	69	2 in. Mill and AC Overlay	\$33,040
2026	059	3RD ST	04	HOPKINS AVE	HOLLOWELL AVE	E	AC	616	30	18,480	08-06-2021	69	2 in. Mill and AC Overlay	\$33,256
2026	063	5TH ST	01	ARMORE AVE	PACIFIC COAST HWY	E	AC	805	28	22,540	08-06-2021	71	2 in. Mill and AC Overlay	\$40,562
2026	063	5TH ST	04	PINE CT	HOPKINS AVE	E	APC	210	30	6,300	08-06-2021	71	2 in. Mill and AC Overlay	\$11,337
2026	072	9TH CT	01	BEACH DR	HERMOSA AVE	E	AC	342	20	6,840	08-06-2021	70	2 in. Mill and AC Overlay	\$12,309
2026	075	ALLEY	01	4TH ST	5TH ST	N	AC	397	15	4,764	08-06-2021	70	2 in. Mill and AC Overlay	\$8,573
2026	085	AVIATION BLVD	08	OCEAN DR	PACIFIC COAST HWY	A	AC	740	30	22,200	08-06-2021	71	2 in. Mill and AC Overlay	\$39,950
2026	090	BEACH DR	01	LYNDON ST	1ST ST	E	AC	435	20	8,700	08-06-2021	69	2 in. Mill and AC Overlay	\$15,656
2026	090	BEACH DR	03	2ND ST	3RD ST	E	AC	273	20	5,460	08-06-2021	69	2 in. Mill and AC Overlay	\$9,826
2026	090	BEACH DR	21	21ST ST	22ND ST	E	AC	288	20	5,760	08-06-2021	71	2 in. Mill and AC Overlay	\$10,365
2026	106	CREST DR	01	33RD ST	34TH ST	E	PCC	152	20	3,040	08-07-2021	72	2 in. Mill and AC Overlay	\$5,471
2026	128	HERMOSA AVE	22	LONGFELLOW AVE	30TH ST	A	AC	384	20	7,680	08-06-2021	69	2 in. Mill and AC Overlay	\$13,821
2026	131	HERONDO ST	01	HERMOSA AVE	MONTEREY BLVD	A	AC	569	40	22,760	08-06-2021	71	2 in. Mill and AC Overlay	\$40,958
2026	133	HILL ST	01	END	HILL ST	E	AC	56	21	1,176	08-07-2021	71	2 in. Mill and AC Overlay	\$2,116
2026	135	HOLLOWELL AVE	02	3RD ST	PROSPECT AVE	E	PCC	174	28	4,872	08-07-2021	72	2 in. Mill and AC Overlay	\$8,767
2026	139	INGLESIDE DR	03	30TH ST	31ST ST	E	PCC	190	25	4,750	08-07-2021	70	2 in. Mill and AC Overlay	\$8,548
2026	139	INGLESIDE DR	05	LONGFELLOW AVE	FRANCISCO ST	E	AC	250	30	7,500	08-06-2021	69	2 in. Mill and AC Overlay	\$13,497
2026	146	LONGFELLOW AVE	03	MORNINGSIDE DR	INGLESIDE DR	C	AC	490	40	19,600	08-06-2021	71	2 in. Mill and AC Overlay	\$35,271



Work Year	Branch ID	Branch Name	Section ID	From	To	Section Rank	Surface Type	Length (ft)	Width (ft)	Area (SF)	Last Inspection Date	Condition at Last Inspection	Treatment Type	Total
2026	149	MANHATTAN AVE	16	29TH ST	LONGFELLOW AVE	C	AC	598	30	17,940	08-06-2021	69	2 in. Mill and AC Overlay	\$32,284
2026	158	MONTEREY BLVD	04	6TH ST	8TH ST	C	AC	540	38	20,520	08-06-2021	69	2 in. Mill and AC Overlay	\$36,927
2026	158	MONTEREY BLVD	10	19TH ST	CIRCLE CT	C	AC	665	40	26,600	08-06-2021	70	2 in. Mill and AC Overlay	\$47,868
2026	161	MORNINGSIDE DR	01	25TH ST	END	E	AC	373	32	11,936	08-06-2021	71	2 in. Mill and AC Overlay	\$21,479
2026	161	MORNINGSIDE DR	04	30TH PL	LONGFELLOW AVE	E	AC	439	24	10,536	08-06-2021	71	2 in. Mill and AC Overlay	\$18,960
2026	165	OCEAN VIEW AVE	01	END	5TH ST	E	PCC	493	24	11,832	08-07-2021	71	2 in. Mill and AC Overlay	\$21,292
2026	170	PALM DR	27	35TH ST	NEPTUNE AVE	E	AC	144	23	3,312	08-06-2021	70	2 in. Mill and AC Overlay	\$5,960
2026	172	PARK AVE	01	MONTEREY AVE	LOMA DR	E	AC	150	30	4,500	08-06-2021	71	2 in. Mill and AC Overlay	\$8,098
2026	174	PIER AVE	02	MANHATTAN AVE	MONTEREY BLVD	A	AC	395	38	15,010	08-06-2021	70	2 in. Mill and AC Overlay	\$27,011
2026	180	PROSPECT AVE	05	8TH ST	9TH ST	C	AC	345	30	10,350	08-06-2021	69	2 in. Mill and AC Overlay	\$18,625
2026	182	REYNOLDS LN	01	VAN HORNE LN	5TH ST	E	AC	569	15	8,535	08-06-2021	70	2 in. Mill and AC Overlay	\$15,359
2026	182	REYNOLDS LN	02	5TH ST	7TH PL	E	AC	405	15	6,075	08-06-2021	69	2 in. Mill and AC Overlay	\$10,932
2026	191	SUNSET DR	03	10TH ST	11TH ST	E	AC	510	20	10,200	08-06-2021	69	2 in. Mill and AC Overlay	\$18,355
2026	180	PROSPECT AVE	08	14TH ST	15TH ST	C	AC	248	36	8,928	08-06-2021	49	2 in. Mill and AC Overlay+10 in. Digouts	\$37,832
2026	180	PROSPECT AVE	09	15TH ST	17TH ST	C	AC	815	36	29,340	08-06-2021	49	2 in. Mill and AC Overlay+10 in. Digouts	\$124,328
2026	180	PROSPECT AVE	11	20TH ST	21ST ST	C	AC	459	36	16,524	08-06-2021	44	2 in. Overlay and 8 in. R&R	\$176,757
2026	195	VALLEY DR	03	8TH ST	11TH ST	C	AC	915	24	21,960	08-06-2021	47	2 in. Overlay and 8 in. R&R	\$234,905



Work Year	Branch ID	Branch Name	Section ID	From	To	Section Rank	Surface Type	Length (ft)	Width (ft)	Area (SF)	Last Inspection Date	Condition at Last Inspection	Treatment Type	Total
2027	015	16TH ST	03	MONTEREY BLVD	LOMA DR	E	AC	160	30	4,800	08-06-2021	72	2 in. Mill and AC Overlay	\$8,983
2027	025	20TH ST	01	POWER ST	VALLEY DR	E	AC	622	20	11,240	08-06-2021	72	2 in. Mill and AC Overlay	\$21,036
2027	029	21ST ST	05	PACIFIC COAST HWY	RHODES ST	C	AC	339	38	12,882	08-06-2021	74	2 in. Mill and AC Overlay	\$24,109
2027	037	25TH ST	02	MANHATTAN AVE	MYRTLE AVE	E	AAC	285	30	8,550	08-06-2021	72	2 in. Mill and AC Overlay	\$16,002
2027	046	2ND ST	01	THE STRAND	BEACH DR	E	AC	100	28	2,800	08-16-2021	71	2 in. Mill and AC Overlay	\$5,240
2027	046	2ND ST	02	BEACH DR	HERMOSA AVE	C	AC	148	40	5,920	09-01-2016	86	2 in. Mill and AC Overlay	\$11,079
2027	046	2ND ST	07	ARDMORE AVE	PACIFIC COAST HWY	C	AC	666	30	19,980	08-06-2021	74	2 in. Mill and AC Overlay	\$37,393
2027	061	4TH ST	05	ARDMORE AVE	PACIFIC COAST HWY	E	PCC	783	28	21,924	08-07-2021	70	2 in. Mill and AC Overlay	\$45,660
2027	065	6TH ST	02	MANHATTAN AVE	MONTEREY BLVD	C	AC	290	40	11,600	08-06-2021	74	2 in. Mill and AC Overlay	\$21,710
2027	065	6TH ST	09	58' s/o PROSPECT AVE	PROSPECT AVE	E	AC	58	28	1,624	08-06-2021	72	2 in. Mill and AC Overlay	\$3,039
2027	071	8TH ST	02	MANHATTAN AVE	MONTEREY BLVD	C	AC	290	38	11,020	08-06-2021	72	2 in. Mill and AC Overlay	\$20,624
2027	071	8TH ST	06	VALLEY DR	ARDMORE AVE	C	AC	129	27	3,483	08-06-2021	73	2 in. Mill and AC Overlay	\$6,519
2027	073	9TH ST	03	OCEAN DR	OWOSSO AVE	E	AC	256	24	6,144	08-06-2021	72	2 in. Mill and AC Overlay	\$11,499
2027	085	AVIATION BLVD	07	CORONA ST	OCEAN DR	A	AC	654	30	19,620	08-06-2021	72	2 in. Mill and AC Overlay	\$36,719
2027	090	BEACH DR	17	17TH ST	18TH ST	E	AC	270	20	5,400	08-06-2021	72	2 in. Mill and AC Overlay	\$10,106
2027	128	HERMOSA AVE	20	35TH ST	34TH ST	A	AC	223	20	4,460	08-06-2021	73	2 in. Mill and AC Overlay	\$8,347
2027	128	HERMOSA AVE	24	27TH ST	26TH ST	A	AC	308	20	6,160	08-06-2021	73	2 in. Mill and AC Overlay	\$11,529
2027	131	HERONDO ST	02	MONTEREY BLVD	VALLEY DR	A	AC	784	40	31,360	08-06-2021	72	2 in. Mill and AC Overlay	\$58,691
2027	146	LONGFELLOW AVE	01	HERMOSA AVE	MANHATTAN AVE	C	AC	313	40	12,520	08-06-2021	74	2 in. Mill and AC Overlay	\$23,432
2027	146	LONGFELLOW AVE	05	ARDMORE AVE	TENNYSON PL	E	PCC	992	30	29,760	08-07-2021	70	2 in. Mill and AC Overlay	\$61,980
2027	158	MONTEREY BLVD	06	10TH ST	11TH ST	C	AC	510	36	18,360	08-06-2021	73	2 in. Mill and AC Overlay	\$34,361
2027	170	PALM DR	09	PIER AVE	14TH ST	E	AC	538	20	10,760	08-06-2021	72	2 in. Mill and AC Overlay	\$20,138
2027	170	PALM DR	13	21ST ST	22ND ST	E	AC	289	20	5,780	08-06-2021	72	2 in. Mill and AC Overlay	\$10,817
2027	002	10TH ST	06	ARDMORE AVE	PACIFIC COAST HWY	E	PCC	623	28	17,444	08-07-2021	62	2 in. Mill and AC Overlay+10 in. Digouts	\$49,388
2027	002	10TH ST	08	OCEAN DR	OWOSSO AVE	E	AC	362	24	8,688	08-06-2021	68	2 in. Mill and AC Overlay+10 in. Digouts	\$24,597
2027	022	1ST CT	01	PALM DR	MONTEREY BLVD	E	PCC	449	20	8,980	08-07-2021	67	2 in. Mill and AC Overlay+10 in. Digouts	\$25,424
2027	029	21ST ST	01	HERMOSA AVE	MANHATTAN AVE	E	AC	299	30	8,970	08-06-2021	68	2 in. Mill and AC Overlay+10 in. Digouts	\$25,396
2027	029	21ST ST	04	ARDMORE AVE	PACIFIC COAST HWY	E	AC	726	30	21,780	08-06-2021	68	2 in. Mill and AC Overlay+10 in. Digouts	\$61,664
2027	043	29TH CT	02	MANHATTAN AVE	MORNINGSIDE DR	E	PCC	640	15	9,600	08-07-2021	67	2 in. Mill and AC Overlay+10 in. Digouts	\$27,180
2027	047	30TH PL	02	MORNINGSIDE DR	INGLESIDE DR	E	PCC	489	14	6,846	08-07-2021	68	2 in. Mill and AC Overlay+10 in. Digouts	\$19,382
2027	048	30TH ST	02	MANHATTAN AVE	PALM DR	E	PCC	178	25	4,450	08-07-2021	67	2 in. Mill and AC Overlay+10 in. Digouts	\$12,599



Work Year	Branch ID	Branch Name	Section ID	From	To	Section Rank	Surface Type	Length (ft)	Width (ft)	Area (SF)	Last Inspection Date	Condition at Last Inspection	Treatment Type	Total
2027	050	31ST ST	01	HERMOSA AVE	MANHATTAN AVE	E	PCC	312	25	7,800	08-07-2021	63	2 in. Mill and AC Overlay+10 in. Digouts	\$22,083
2027	051	32ND PL	03	MORNINGSIDE DR	INGLESIDE DR	E	PCC	489	10	4,890	08-16-2021	65	2 in. Mill and AC Overlay+10 in. Digouts	\$13,845
2027	052	33RD PL	02	MANHATTAN AVE	HIGHLAND AVE	E	PCC	324	14	4,536	08-07-2021	68	2 in. Mill and AC Overlay+10 in. Digouts	\$12,842
2027	053	33RD ST	01	PALM DR	MANHATTAN AVE	E	PCC	177	24	4,248	08-07-2021	66	2 in. Mill and AC Overlay+10 in. Digouts	\$12,027
2027	053	33RD ST	02	MANHATTAN AVE	HIGHLAND AVE	E	PCC	325	24	7,800	08-07-2021	63	2 in. Mill and AC Overlay+10 in. Digouts	\$22,083
2027	055	34TH ST	02	MANHATTAN AVE	HIGHLAND AVE	E	PCC	336	24	8,064	08-07-2021	65	2 in. Mill and AC Overlay+10 in. Digouts	\$22,831
2027	061	4TH ST	06	PACIFIC COAST HWY	OCEAN VIEW AVE	E	PCC	304	25	7,600	08-07-2021	67	2 in. Mill and AC Overlay+10 in. Digouts	\$21,517
2027	065	6TH ST	10	PROSPECT AVE	HOLLOWELL AVE	E	PCC	888	25	22,200	08-07-2021	66	2 in. Mill and AC Overlay+10 in. Digouts	\$62,853
2027	073	9TH ST	01	ARDMORE AVE	PACIFIC COAST HWY	E	PCC	625	28	17,500	08-07-2021	63	2 in. Mill and AC Overlay+10 in. Digouts	\$49,546
2027	073	9TH ST	02	PACIFIC COAST HWY	OCEAN DR	E	AC	676	24	16,224	08-06-2021	68	2 in. Mill and AC Overlay+10 in. Digouts	\$45,933
2027	089	BAYVIEW DR	10	34TH ST	35TH ST	E	PCC	140	18	2,520	08-07-2021	66	2 in. Mill and AC Overlay+10 in. Digouts	\$7,135
2027	090	BEACH DR	20	20TH ST	21ST ST	E	AC	271	20	5,420	08-06-2021	68	2 in. Mill and AC Overlay+10 in. Digouts	\$15,345
2027	108	CYPRESS AVE	02	6TH ST	8TH ST	E	AC	539	25	13,475	08-06-2021	68	2 in. Mill and AC Overlay+10 in. Digouts	\$38,150
2027	133	HILL ST	02	2ND ST	END	E	PCC	198	24	4,752	08-07-2021	69	2 in. Mill and AC Overlay+10 in. Digouts	\$13,454
2027	135	HOLLOWELL AVE	01	2ND ST	3RD ST	E	PCC	221	28	6,188	08-07-2021	66	2 in. Mill and AC Overlay+10 in. Digouts	\$17,519
2027	135	HOLLOWELL AVE	03	PROSPECT AVE	6TH ST	E	PCC	629	28	17,612	08-07-2021	64	2 in. Mill and AC Overlay+10 in. Digouts	\$49,863
2027	144	LOMA DR	07	19TH ST	PARK AVE	E	AC	1,264	20	25,280	08-06-2021	67	2 in. Mill and AC Overlay+10 in. Digouts	\$71,573
2027	146	LONGFELLOW AVE	06	TENNYSON PL	PACIFIC COAST HWY	E	PCC	684	30	20,520	08-07-2021	63	2 in. Mill and AC Overlay+10 in. Digouts	\$58,096
2027	161	MORNINGSIDE DR	03	27TH ST	30TH PL	E	PCC	770	25	19,250	08-07-2021	62	2 in. Mill and AC Overlay+10 in. Digouts	\$54,501
2027	170	PALM DR	06	6TH ST	8TH ST	E	AC	540	20	10,800	08-06-2021	68	2 in. Mill and AC Overlay+10 in. Digouts	\$30,577

Treatment Type



Work Year	Branch ID	Branch Name	Section ID	From	To	Section Rank	Surface Type	Length (ft)	Width (ft)	Area (SF)	Last Inspection Date	Condition at Last Inspection	Treatment Type	Total
2023	002	10TH ST	01	THE STRAND	BEACH DR	E	AC	103	35	3,605	08-06-2021	77	Slurry Seal	\$1,082
2023	002	10TH ST	03	HERMOSA AVE	MANHATTAN AVE	C	AC	299	40	11,960	08-06-2021	82	Slurry Seal	\$3,588
2023	002	10TH ST	04	MANHATTAN AVE	MONTEREY BLVD	C	AC	290	38	11,020	08-06-2021	79	Slurry Seal	\$3,306
2023	002	10TH ST	10	PROSPECT AVE	HARPER AVE	E	AC	821	25	20,525	08-06-2021	71	Slurry Seal	\$6,158
2023	004	11TH PL	01	BAR D ST	VALLEY DR	E	AC	233	26	6,058	08-06-2021	88	Slurry Seal	\$1,817
2023	005	11TH ST	01	THE STRAND	BEACH DR	E	AC	115	40	4,600	08-16-2021	77	Slurry Seal	\$1,380
2023	005	11TH ST	02	BEACH DR	HERMOSA AVE	E	AC	379	40	15,160	08-06-2021	79	Slurry Seal	\$4,548
2023	005	11TH ST	04	LOMA DR	VALLEY DR	E	AC	684	25	17,100	08-06-2021	75	Slurry Seal	\$5,130
2023	005	11TH ST	06	PROSPECT AVE	HARPER AVE	E	AC	604	25	15,100	08-06-2021	81	Slurry Seal	\$4,530
2023	007	13TH CT	01	BEACH DR	HERMOSA AVE	E	AC	426	20	8,520	08-16-2021	89	Slurry Seal	\$2,556
2023	008	13TH ST	01	HERMOSA AVE	BEACH DR	E	AC	435	30	13,050	08-06-2021	82	Slurry Seal	\$3,915
2023	008	13TH ST	02	PACIFIC COAST HWY	OCEAN DR	E	AAC	689	25	17,225	08-06-2021	87	Slurry Seal	\$5,168
2023	009	14TH CT	01	BEACH DR	HERMOSA AVE	E	AC	445	21	9,345	08-16-2021	88	Slurry Seal	\$2,804
2023	010	14TH ST	04	OCEAN DR	BONNIE BRAE ST	E	AC	124	24	2,976	08-06-2021	71	Slurry Seal	\$893
2023	011	15TH CT	01	END	HERMOSA AVE	E	AC	396	20	7,920	08-16-2021	77	Slurry Seal	\$2,376
2023	013	15TH ST	03	PROSPECT AVE	CITY LIMIT	E	APC	579	28	16,212	08-06-2021	85	Slurry Seal	\$4,864
2023	015	16TH ST	01	HERMOSA AVE	MANHATTAN AVE	E	AC	298	30	8,940	08-06-2021	70	Slurry Seal	\$2,682
2023	015	16TH ST	02	MANHATTAN AVE	MONTEREY BLVD	E	AC	290	30	8,700	08-06-2021	80	Slurry Seal	\$2,610
2023	015	16TH ST	03	MONTEREY BLVD	LOMA DR	E	AC	160	30	4,800	08-06-2021	72	Slurry Seal	\$1,440
2023	015	16TH ST	06	PROSPECT AVE	GOLDEN AVE	E	AC	267	25	6,675	08-06-2021	75	Slurry Seal	\$2,003
2023	017	17TH ST	01	PACIFIC COAST HWY	PROSPECT AVE	E	AC	881	24	21,144	08-06-2021	77	Slurry Seal	\$6,343
2023	021	19TH ST	01	HERMOSA AVE	MANHATTAN AVE	E	AC	310	20	6,200	08-06-2021	71	Slurry Seal	\$1,860
2023	021	19TH ST	04	PACIFIC COAST HWY	RHODES ST	E	AC	341	30	10,230	08-06-2021	71	Slurry Seal	\$3,069
2023	024	1ST ST	02	ARDMORE AVE	PACIFIC COAST HWY	E	AC	769	28	21,532	08-06-2021	85	Slurry Seal	\$6,460
2023	025	20TH ST	01	POWER ST	VALLEY DR	E	AC	622	20	11,240	08-06-2021	72	Slurry Seal	\$3,372
2023	029	21ST ST	05	PACIFIC COAST HWY	RHODES ST	C	AC	339	38	12,882	08-06-2021	74	Slurry Seal	\$3,865
2023	029	21ST ST	06	RHODES ST	PROSPECT AVE	C	AC	433	35	15,155	08-06-2021	71	Slurry Seal	\$4,547
2023	033	22ND ST	01	END	HERMOSA AVE	C	AC	154	40	6,160	08-06-2021	83	Slurry Seal	\$1,848
2023	035	24TH PL	02	ARDMORE AVE	PACIFIC COAST HWY	E	AC	809	28	20,552	08-06-2021	73	Slurry Seal	\$6,166
2023	036	24TH ST	02	HERMOSA AVE	MANHATTAN AVE	E	AC	269	30	8,070	08-06-2021	79	Slurry Seal	\$2,421
2023	036	24TH ST	03	MANHATTAN AVE	PARK AVE	E	AC	598	30	17,940	08-06-2021	75	Slurry Seal	\$5,382



Work Year	Branch ID	Branch Name	Section ID	From	To	Section Rank	Surface Type	Length (ft)	Width (ft)	Area (SF)	Last Inspection Date	Condition at Last Inspection	Treatment Type	Total
2023	037	25TH ST	01	HERMOSA AVE	MANHATTAN AVE	E	AC	271	30	8,130	08-06-2021	83	Slurry Seal	\$2,439
2023	037	25TH ST	02	MANHATTAN AVE	MYRTLE AVE	E	AAC	285	30	8,550	08-06-2021	72	Slurry Seal	\$2,565
2023	037	25TH ST	03	MYRTLE AVE	PARK AVE	E	AC	668	30	20,040	08-06-2021	77	Slurry Seal	\$6,012
2023	037	25TH ST	05	ARDMORE AVE	END	E	AC	413	24	9,912	08-06-2021	87	Slurry Seal	\$2,974
2023	040	27TH ST	02	MANHATTAN AVE	MORNINGSIDE DR	C	AC	640	42	26,880	08-06-2021	89	Slurry Seal	\$8,064
2023	042	28TH ST	01	HERMOSA AVE	MANHATTAN AVE	E	AC	311	30	9,330	08-06-2021	69	Slurry Seal	\$2,799
2023	046	2ND ST	01	THE STRAND	BEACH DR	E	AC	100	28	2,800	08-16-2021	71	Slurry Seal	\$840
2023	046	2ND ST	02	BEACH DR	HERMOSA AVE	C	AC	148	40	5,920	09-01-2016	86	Slurry Seal	\$1,776
2023	046	2ND ST	07	ARDMORE AVE	PACIFIC COAST HWY	C	AC	666	30	19,980	08-06-2021	74	Slurry Seal	\$5,994
2023	057	35TH ST	02	MANHATTAN AVE	HIGHLAND AVE	E	APC	341	14	4,774	08-06-2021	85	Slurry Seal	\$1,432
2023	058	3RD CT	01	BEACH DR	HERMOSA AVE	E	AC	168	20	3,360	08-06-2021	71	Slurry Seal	\$1,008
2023	059	3RD ST	02	ARDMORE AVE	PACIFIC COAST HWY	E	AC	716	25	17,900	08-06-2021	69	Slurry Seal	\$5,370
2023	059	3RD ST	03	PACIFIC COAST HWY	HOPKINS AVE	E	AC	612	30	18,360	08-06-2021	69	Slurry Seal	\$5,508
2023	059	3RD ST	04	HOPKINS AVE	HOLLOWELL AVE	E	AC	616	30	18,480	08-06-2021	69	Slurry Seal	\$5,544
2023	061	4TH ST	02	MANHATTAN AVE	MONTEREY BLVD	C	AC	290	38	11,020	08-06-2021	89	Slurry Seal	\$3,306
2023	062	5TH CT	01	BEACH DR	HERMOSA AVE	E	AC	248	20	4,960	08-06-2021	79	Slurry Seal	\$1,488
2023	063	5TH ST	01	ARMORE AVE	PACIFIC COAST HWY	E	AC	805	28	22,540	08-06-2021	71	Slurry Seal	\$6,762
2023	063	5TH ST	03	OCEAN VIEW AVE	PINE CT	E	APC	152	28	4,256	08-06-2021	73	Slurry Seal	\$1,277
2023	063	5TH ST	04	PINE CT	HOPKINS AVE	E	APC	210	30	6,300	08-06-2021	71	Slurry Seal	\$1,890
2023	064	6TH CT	01	BEACH DR	HERMOSA AVE	E	AC	280	20	5,600	08-06-2021	82	Slurry Seal	\$1,680
2023	065	6TH ST	01	HERMOSA AVE	MANHATTAN AVE	C	AC	299	40	11,960	08-06-2021	82	Slurry Seal	\$3,588
2023	065	6TH ST	02	MANHATTAN AVE	MONTEREY BLVD	C	AC	290	40	11,600	08-06-2021	74	Slurry Seal	\$3,480
2023	065	6TH ST	03	MONTEREY BLVD	LOMA DR	C	AC	272	32	8,704	08-06-2021	76	Slurry Seal	\$2,611
2023	065	6TH ST	04	LOMA DR	CYPRESS AVE	C	AC	245	26	6,370	08-06-2021	78	Slurry Seal	\$1,911
2023	065	6TH ST	05	CYPRESS AVE	VALLEY DR	C	AC	338	28	9,464	08-06-2021	75	Slurry Seal	\$2,839
2023	065	6TH ST	06	ARDMORE AVE	PACIFIC COAST HWY	E	AC	706	28	19,768	08-06-2021	85	Slurry Seal	\$5,930
2023	065	6TH ST	09	58' s/o PROSPECT AVE	PROSPECT AVE	E	AC	58	28	1,624	08-06-2021	72	Slurry Seal	\$487
2023	066	7TH CT	01	BEACH DR	HERMOSA AVE	E	AC	300	20	6,000	08-06-2021	75	Slurry Seal	\$1,800
2023	067	7TH PL	01	PROSPECT AVE	REYNOLDS LN	E	AC	820	30	14,010	08-06-2021	84	Slurry Seal	\$4,203
2023	068	7TH ST	02	ARDMORE AVE	END	E	AC	305	25	7,625	08-06-2021	76	Slurry Seal	\$2,288
2023	068	7TH ST	04	PROSPECT AVE	CITY LIMIT	E	AC	902	28	25,256	08-06-2021	84	Slurry Seal	\$7,577



Work Year	Branch ID	Branch Name	Section ID	From	To	Section Rank	Surface Type	Length (ft)	Width (ft)	Area (SF)	Last Inspection Date	Condition at Last Inspection	Treatment Type	Total
2023	069	8TH CT	01	BEACH DR	HERMOSA AVE	E	AAC	322	20	6,440	08-06-2021	82	Slurry Seal	\$1,932
2023	070	8TH PL	02	PACIFIC COAST HWY	OCEAN DR	E	AC	684	24	16,416	08-06-2021	83	Slurry Seal	\$4,925
2023	070	8TH PL	03	OCEAN DR	PROSPECT AVE	E	AC	490	24	11,760	08-06-2021	77	Slurry Seal	\$3,528
2023	071	8TH ST	01	HERMOSA AVE	MANHATTAN AVE	C	AC	299	28	8,372	08-06-2021	75	Slurry Seal	\$2,512
2023	071	8TH ST	02	MANHATTAN AVE	MONTEREY BLVD	C	AC	290	38	11,020	08-06-2021	72	Slurry Seal	\$3,306
2023	071	8TH ST	03	MONTEREY BLVD	LOMA DR	C	AC	270	38	10,260	08-06-2021	80	Slurry Seal	\$3,078
2023	071	8TH ST	04	LOMA DR	CYPRESS AVE	C	AC	246	28	6,888	08-06-2021	81	Slurry Seal	\$2,066
2023	071	8TH ST	06	VALLEY DR	ARDMORE AVE	C	AC	129	27	3,483	08-06-2021	73	Slurry Seal	\$1,045
2023	071	8TH ST	09	PROSPECT AVE	CITY LIMIT	E	APC	847	28	23,716	08-06-2021	82	Slurry Seal	\$7,115
2023	072	9TH CT	01	BEACH DR	HERMOSA AVE	E	AC	342	20	6,840	08-06-2021	70	Slurry Seal	\$2,052
2023	073	9TH ST	03	OCEAN DR	OWOSSO AVE	E	AC	256	24	6,144	08-06-2021	72	Slurry Seal	\$1,843
2023	075	ALLEY	01	4TH ST	5TH ST	N	AC	397	15	4,764	08-06-2021	70	Slurry Seal	\$1,429
2023	075	ALLEY	09	BEACH DR	22ND CT	N	AC	61	19	1,159	08-06-2021	86	Slurry Seal	\$348
2023	079	ARDMORE AVE	01	END	2ND ST	E	AC	581	25	14,525	08-06-2021	88	Slurry Seal	\$4,358
2023	079	ARDMORE AVE	02	2ND ST	5TH ST	C	AC	832	25	20,800	08-06-2021	79	Slurry Seal	\$6,240
2023	079	ARDMORE AVE	03	8TH ST	5TH ST	C	AC	761	25	19,025	08-06-2021	82	Slurry Seal	\$5,708
2023	079	ARDMORE AVE	07	16TH ST	256' n/o PIER AVE	C	AAC	308	27	8,316	08-06-2021	89	Slurry Seal	\$2,495
2023	079	ARDMORE AVE	10	GOULD TER	PORTER LN	C	AAC	814	27	21,663	08-06-2021	88	Slurry Seal	\$6,499
2023	079	ARDMORE AVE	11	GOULD AVE	30TH ST	C	AAC	624	22	13,728	08-06-2021	89	Slurry Seal	\$4,118
2023	085	AVIATION BLVD	07	CORONA ST	OCEAN DR	A	AC	654	30	19,620	08-06-2021	72	Slurry Seal	\$5,886
2023	085	AVIATION BLVD	08	OCEAN DR	PACIFIC COAST HWY	A	AC	740	30	22,200	08-06-2021	71	Slurry Seal	\$6,660
2023	086	BARD ST	03	ALLEY	PIER AVE	C	AC	140	48	6,720	08-06-2021	77	Slurry Seal	\$2,016
2023	089	BAYVIEW DR	01	1ST ST	2ND ST	E	AC	461	20	9,220	08-06-2021	85	Slurry Seal	\$2,766
2023	089	BAYVIEW DR	02	2ND ST	4TH ST	E	AC	540	20	10,800	08-06-2021	85	Slurry Seal	\$3,240
2023	089	BAYVIEW DR	03	4TH ST	6TH ST	E	AC	540	20	10,800	08-06-2021	84	Slurry Seal	\$3,240
2023	089	BAYVIEW DR	04	6TH ST	8TH ST	E	AC	540	20	10,800	08-06-2021	85	Slurry Seal	\$3,240
2023	089	BAYVIEW DR	06	10TH ST	PIER AVE	E	AC	892	20	17,840	08-06-2021	76	Slurry Seal	\$5,352
2023	090	BEACH DR	01	LYNDON ST	1ST ST	E	AC	435	20	8,700	08-06-2021	69	Slurry Seal	\$2,610
2023	090	BEACH DR	03	2ND ST	3RD ST	E	AC	273	20	5,460	08-06-2021	69	Slurry Seal	\$1,638
2023	090	BEACH DR	04	3RD ST	4TH ST	E	AC	390	20	5,440	08-06-2021	75	Slurry Seal	\$1,632
2023	090	BEACH DR	05	4TH ST	5TH ST	E	AC	273	20	5,460	08-06-2021	73	Slurry Seal	\$1,638



Work Year	Branch ID	Branch Name	Section ID	From	To	Section Rank	Surface Type	Length (ft)	Width (ft)	Area (SF)	Last Inspection Date	Condition at Last Inspection	Treatment Type	Total
2023	090	BEACH DR	06	5TH ST	6TH ST	E	AC	269	20	5,380	08-06-2021	75	Slurry Seal	\$1,614
2023	090	BEACH DR	07	6TH ST	7TH ST	E	AC	270	20	5,400	08-06-2021	81	Slurry Seal	\$1,620
2023	090	BEACH DR	08	7TH ST	8TH ST	E	AC	270	20	5,400	08-06-2021	75	Slurry Seal	\$1,620
2023	090	BEACH DR	09	8TH ST	9TH ST	E	AC	270	20	5,400	08-06-2021	76	Slurry Seal	\$1,620
2023	090	BEACH DR	11	10TH ST	11TH ST	E	AC	270	20	5,400	08-06-2021	78	Slurry Seal	\$1,620
2023	090	BEACH DR	15	15TH ST	16TH ST	E	AC	270	20	5,400	08-06-2021	75	Slurry Seal	\$1,620
2023	090	BEACH DR	16	16TH ST	17TH ST	E	AC	270	20	5,400	08-06-2021	78	Slurry Seal	\$1,620
2023	090	BEACH DR	17	17TH ST	18TH ST	E	AC	270	20	5,400	08-06-2021	72	Slurry Seal	\$1,620
2023	090	BEACH DR	21	21ST ST	22ND ST	E	AC	288	20	5,760	08-06-2021	71	Slurry Seal	\$1,728
2023	092	BORDEN AVE	01	21ST ST	END	E	AAC	284	33	9,372	08-06-2021	75	Slurry Seal	\$2,812
2023	101	CIRCLE CT	01	CIRCLE DR	MONTEREY BLVD	E	AC	169	30	5,070	08-06-2021	74	Slurry Seal	\$1,521
2023	107	CULPER CT	01	2ND ST	4TH ST	E	AC	431	25	10,775	08-06-2021	75	Slurry Seal	\$3,233
2023	108	CYPRESS AVE	03	8TH ST	END	E	AAC	304	28	8,512	08-06-2021	73	Slurry Seal	\$2,554
2023	116	GENTRY ST	02	PROSPECT AVE	6TH ST	E	AC	500	28	14,000	08-06-2021	80	Slurry Seal	\$4,200
2023	117	GOLDEN AVE	01	15TH ST	16TH ST	E	APC	558	28	15,624	08-06-2021	81	Slurry Seal	\$4,687
2023	118	GOULD AVE	01	MORNINGSIDE DR	VALLEY DR	C	AAC	634	60	38,040	08-06-2021	88	Slurry Seal	\$11,412
2023	118	GOULD AVE	02	VALLEY DR	ARDMORE AVE	C	AC	160	54	8,640	08-06-2021	79	Slurry Seal	\$2,592
2023	118	GOULD AVE	03	ARDMORE AVE	PACIFIC COAST HWY	A	AAC	1,572	39	61,308	08-06-2021	89	Slurry Seal	\$18,393
2023	118	GOULD AVE	04	PACIFIC COAST HWY	ARDMORE AVE	A	AAC	1,562	39	60,918	08-06-2021	88	Slurry Seal	\$18,276
2023	122	GREENWICH VILLAGE	01	HERMOSA AVE	27TH ST	C	AC	390	30	11,700	08-06-2021	77	Slurry Seal	\$3,510
2023	128	HERMOSA AVE	08	PIER AVE	15TH CT	A	AC	693	40	27,720	08-06-2021	89	Slurry Seal	\$8,316
2023	128	HERMOSA AVE	15	26TH ST	27TH ST	A	AC	308	28	8,624	08-06-2021	82	Slurry Seal	\$2,587
2023	128	HERMOSA AVE	16	27TH ST	30TH ST	A	AC	655	20	13,100	08-06-2021	75	Slurry Seal	\$3,930
2023	128	HERMOSA AVE	17	30TH ST	LONGFELLOW AVE	A	AC	384	20	7,680	08-06-2021	76	Slurry Seal	\$2,304
2023	128	HERMOSA AVE	18	LONGFELLOW AVE	34TH ST	A	AC	426	20	8,520	08-06-2021	75	Slurry Seal	\$2,556
2023	128	HERMOSA AVE	19	34TH ST	35TH ST	A	AC	223	20	4,460	08-06-2021	79	Slurry Seal	\$1,338
2023	128	HERMOSA AVE	20	35TH ST	34TH ST	A	AC	223	20	4,460	08-06-2021	73	Slurry Seal	\$1,338
2023	128	HERMOSA AVE	21	34TH ST	LONGFELLOW AVE	A	AC	426	20	8,520	08-06-2021	77	Slurry Seal	\$2,556
2023	128	HERMOSA AVE	22	LONGFELLOW AVE	30TH ST	A	AC	384	20	7,680	08-06-2021	69	Slurry Seal	\$2,304
2023	128	HERMOSA AVE	24	27TH ST	26TH ST	A	AC	308	20	6,160	08-06-2021	73	Slurry Seal	\$1,848
2023	128	HERMOSA AVE	32	PIER AVE	10TH ST	A	AC	559	36	20,124	08-06-2021	89	Slurry Seal	\$6,037



Work Year	Branch ID	Branch Name	Section ID	From	To	Section Rank	Surface Type	Length (ft)	Width (ft)	Area (SF)	Last Inspection Date	Condition at Last Inspection	Treatment Type	Total
2023	131	HERONDO ST	01	HERMOSA AVE	MONTEREY BLVD	A	AC	569	40	22,760	08-06-2021	71	Slurry Seal	\$6,828
2023	131	HERONDO ST	02	MONTEREY BLVD	VALLEY DR	A	AC	784	40	31,360	08-06-2021	72	Slurry Seal	\$9,408
2023	132	HIGHLAND AVE	01	35TH ST	LONGFELLOW AVE	C	AC	557	38	21,166	08-06-2021	88	Slurry Seal	\$6,350
2023	133	HILL ST	01	END	HILL ST	E	AC	56	21	1,176	08-07-2021	71	Slurry Seal	\$353
2023	139	INGLESIDE DR	05	LONGFELLOW AVE	FRANCISCO ST	E	AC	250	30	7,500	08-06-2021	69	Slurry Seal	\$2,250
2023	144	LOMA DR	05	PIER AVE	16TH ST	E	AC	597	25	14,925	08-06-2021	75	Slurry Seal	\$4,478
2023	146	LONGFELLOW AVE	01	HERMOSA AVE	MANHATTAN AVE	C	AC	313	40	12,520	08-06-2021	74	Slurry Seal	\$3,756
2023	146	LONGFELLOW AVE	02	MANHATTAN AVE	MORNINGSIDE DR	C	AC	640	40	25,600	08-06-2021	80	Slurry Seal	\$7,680
2023	146	LONGFELLOW AVE	03	MORNINGSIDE DR	INGLESIDE DR	C	AC	490	40	19,600	08-06-2021	71	Slurry Seal	\$5,880
2023	149	MANHATTAN AVE	09	16TH ST	19TH ST	E	AC	832	40	33,280	08-06-2021	76	Slurry Seal	\$9,984
2023	149	MANHATTAN AVE	10	19TH ST	CIRCLE DR	C	AC	352	40	14,080	08-06-2021	76	Slurry Seal	\$4,224
2023	149	MANHATTAN AVE	16	29TH ST	LONGFELLOW AVE	C	AC	598	30	17,940	08-06-2021	69	Slurry Seal	\$5,382
2023	149	MANHATTAN AVE	17	LONGFELLOW AVE	NEPTUNE AVE	C	AC	775	30	23,250	08-06-2021	85	Slurry Seal	\$6,975
2023	154	MASSEY AVE	01	PROSPECT AVE	5TH ST	E	AAC	470	25	11,750	08-06-2021	84	Slurry Seal	\$3,525
2023	158	MONTEREY BLVD	02	2ND ST	4TH ST	C	AC	540	40	21,600	08-06-2021	77	Slurry Seal	\$6,480
2023	158	MONTEREY BLVD	04	6TH ST	8TH ST	C	AC	540	38	20,520	08-06-2021	69	Slurry Seal	\$6,156
2023	158	MONTEREY BLVD	05	8TH ST	10TH ST	C	AC	539	38	20,482	08-06-2021	75	Slurry Seal	\$6,145
2023	158	MONTEREY BLVD	06	10TH ST	11TH ST	C	AC	510	36	18,360	08-06-2021	73	Slurry Seal	\$5,508
2023	158	MONTEREY BLVD	07	11TH ST	PIER AVE	C	AC	486	36	17,496	08-06-2021	76	Slurry Seal	\$5,249
2023	158	MONTEREY BLVD	10	19TH ST	CIRCLE CT	C	AC	665	40	26,600	08-06-2021	70	Slurry Seal	\$7,980
2023	161	MORNINGSIDE DR	01	25TH ST	END	E	AC	373	32	11,936	08-06-2021	71	Slurry Seal	\$3,581
2023	161	MORNINGSIDE DR	04	30TH PL	LONGFELLOW AVE	E	AC	439	24	10,536	08-06-2021	71	Slurry Seal	\$3,161
2023	162	MYRTLE AVE	01	24TH ST	25TH ST	E	AC	573	30	17,190	08-06-2021	74	Slurry Seal	\$5,157
2023	162	MYRTLE AVE	02	25TH ST	26TH ST	E	AC	277	30	8,310	08-06-2021	80	Slurry Seal	\$2,493
2023	168	OZONE CT	02	24TH ST	25TH ST	E	AC	493	18	8,874	08-06-2021	80	Slurry Seal	\$2,662
2023	168	OZONE CT	03	25TH ST	26TH ST	E	AC	303	20	6,060	08-06-2021	78	Slurry Seal	\$1,818
2023	168	OZONE CT	04	26TH ST	27TH ST	E	AC	219	18	3,942	08-06-2021	88	Slurry Seal	\$1,183
2023	170	PALM DR	04	2ND ST	4TH ST	E	AC	540	20	10,800	08-06-2021	78	Slurry Seal	\$3,240
2023	170	PALM DR	05	4TH ST	6TH ST	E	AC	540	20	10,800	08-06-2021	76	Slurry Seal	\$3,240
2023	170	PALM DR	07	8TH ST	10TH ST	E	AC	539	20	10,780	08-06-2021	76	Slurry Seal	\$3,234
2023	170	PALM DR	08	10TH ST	PIER AVE	E	AC	581	20	11,620	08-06-2021	83	Slurry Seal	\$3,486



Work Year	Branch ID	Branch Name	Section ID	From	To	Section Rank	Surface Type	Length (ft)	Width (ft)	Area (SF)	Last Inspection Date	Condition at Last Inspection	Treatment Type	Total
2023	170	PALM DR	09	PIER AVE	14TH ST	E	AC	538	20	10,760	08-06-2021	72	Slurry Seal	\$3,228
2023	170	PALM DR	10	14TH ST	16TH ST	E	AC	539	20	10,780	08-06-2021	78	Slurry Seal	\$3,234
2023	170	PALM DR	11	16TH ST	19TH ST	E	AC	827	20	16,540	08-06-2021	75	Slurry Seal	\$4,962
2023	170	PALM DR	12	19TH ST	21ST ST	E	AC	719	20	14,380	08-06-2021	73	Slurry Seal	\$4,314
2023	170	PALM DR	13	21ST ST	22ND ST	E	AC	289	20	5,780	08-06-2021	72	Slurry Seal	\$1,734
2023	170	PALM DR	14	22ND ST	24TH ST	E	AC	385	20	7,700	08-06-2021	73	Slurry Seal	\$2,310
2023	170	PALM DR	15	24TH ST	25TH ST	E	AC	405	20	8,100	08-06-2021	74	Slurry Seal	\$2,430
2023	170	PALM DR	16	25TH ST	26TH ST	E	AC	268	20	5,360	08-06-2021	85	Slurry Seal	\$1,608
2023	170	PALM DR	17	26TH ST	GREENWICH VILLAGE	E	AC	159	20	3,180	08-06-2021	74	Slurry Seal	\$954
2023	170	PALM DR	27	35TH ST	NEPTUNE AVE	E	AC	144	23	3,312	08-06-2021	70	Slurry Seal	\$994
2023	172	PARK AVE	01	MONTEREY AVE	LOMA DR	E	AC	150	30	4,500	08-06-2021	71	Slurry Seal	\$1,350
2023	172	PARK AVE	02	LOMA DR	25TH ST	E	AC	522	30	15,660	08-06-2021	76	Slurry Seal	\$4,698
2023	174	PIER AVE	02	MANHATTAN AVE	MONTEREY BLVD	A	AC	395	38	15,010	08-06-2021	70	Slurry Seal	\$4,503
2023	175	PINE ST	01	5TH ST	6TH ST	E	AC	310	24	7,440	08-06-2021	83	Slurry Seal	\$2,232
2023	177	PORTER LN	01	ARDMORE AVE	GOULD AVE	E	AAC	645	30	19,350	08-06-2021	84	Slurry Seal	\$5,805
2023	180	PROSPECT AVE	05	8TH ST	9TH ST	C	AC	345	30	10,350	08-06-2021	69	Slurry Seal	\$3,105
2023	181	RAYMOND AVE	01	16TH ST	17TH ST	E	AC	320	20	6,400	08-06-2021	79	Slurry Seal	\$1,920
2023	182	REYNOLDS LN	01	VAN HORNE LN	5TH ST	E	AC	569	15	8,535	08-06-2021	70	Slurry Seal	\$2,561
2023	182	REYNOLDS LN	02	5TH ST	7TH PL	E	AC	405	15	6,075	08-06-2021	69	Slurry Seal	\$1,823
2023	185	SILVER ST	01	15TH ST	END	E	APC	415	28	11,620	08-06-2021	76	Slurry Seal	\$3,486
2023	186	SILVERSTRAND AVE	01	24TH ST	25TH ST	E	AC	664	30	19,920	08-06-2021	76	Slurry Seal	\$5,976
2023	191	SUNSET DR	03	10TH ST	11TH ST	E	AC	510	20	10,200	08-06-2021	69	Slurry Seal	\$3,060
2023	191	SUNSET DR	04	11TH ST	PIER AVE	E	AC	549	20	10,980	08-06-2021	84	Slurry Seal	\$3,294
2023	195	VALLEY DR	05	PIER AVE	18TH ST	C	AAC	1,250	28	35,000	08-06-2021	85	Slurry Seal	\$10,500
2023	195	VALLEY DR	06	18TH ST	20TH ST	C	AAC	486	28	13,608	08-06-2021	89	Slurry Seal	\$4,082
2023	195	VALLEY DR	07	20TH ST	24TH ST	C	AAC	598	28	16,744	08-06-2021	89	Slurry Seal	\$5,023
2023	195	VALLEY DR	08	24TH ST	25TH ST	C	AAC	675	28	18,900	08-06-2021	88	Slurry Seal	\$5,670
2023	195	VALLEY DR	09	25TH ST	GOULD AVE	C	AAC	1,031	28	28,868	08-06-2021	89	Slurry Seal	\$8,660
2023	195	VALLEY DR	11	30TH ST	LONGFELLOW AVE	C	AAC	370	32	11,840	08-06-2021	87	Slurry Seal	\$3,552
2023	199	OAK ST	01	LOMA DR	BARD ST	E	AC	557	20	11,140	08-06-2021	73	Slurry Seal	\$3,342
2024	048	30TH ST	05	VALLEY DR	ARDMORE AVE	E	AAC	132	25	3,300	08-06-2021	91	Slurry Seal	\$1,030



Work Year	Branch ID	Branch Name	Section ID	From	To	Section Rank	Surface Type	Length (ft)	Width (ft)	Area (SF)	Last Inspection Date	Condition at Last Inspection	Treatment Type	Total
2024	075	ALLEY	03	END	TENNYSON PL	N	AC	537	11	5,907	08-16-2021	92	Slurry Seal	\$1,843
2024	079	ARDMORE AVE	08	21ST ST	16TH ST	C	AAC	1,404	27	37,908	08-06-2021	90	Slurry Seal	\$11,827
2024	079	ARDMORE AVE	12	30TH ST	BOUNDARY PL	C	AAC	413	22	9,086	08-06-2021	90	Slurry Seal	\$2,835
2024	090	BEACH DR	13	PIER AVE	13TH ST	E	AC	290	22	6,380	08-16-2021	93	Slurry Seal	\$1,991
2024	128	HERMOSA AVE	07	10TH ST	PIER AVE	A	AC	559	36	20,124	08-06-2021	92	Slurry Seal	\$6,279
2024	128	HERMOSA AVE	14	25TH ST	26TH ST	A	AC	279	36	10,044	08-06-2021	90	Slurry Seal	\$3,134
2024	128	HERMOSA AVE	25	26TH ST	25TH ST	A	AC	279	38	10,602	08-06-2021	90	Slurry Seal	\$3,308
2024	128	HERMOSA AVE	30	16TH ST	15TH CT	A	AC	406	38	15,428	08-06-2021	92	Slurry Seal	\$4,814
2024	128	HERMOSA AVE	31	15TH CT	PIER AVE	A	AC	693	35	24,255	08-06-2021	91	Slurry Seal	\$7,568
2024	195	VALLEY DR	10	GOULD AVE	30TH ST	C	AAC	725	25	18,125	08-06-2021	90	Slurry Seal	\$5,655
2025	032	22ND CT	01	END (S)	22ND ST	E	AC	313	12	3,756	08-16-2021	94	Slurry Seal	\$1,219
2025	079	ARDMORE AVE	09	PORTER LN	21ST ST	C	AAC	1,216	27	32,432	08-06-2021	94	Slurry Seal	\$10,524
2025	090	BEACH DR	12	11TH ST	PIER AVE	E	AC	290	20	5,800	08-16-2021	96	Slurry Seal	\$1,882
2025	105	CORONA ST	02	14TH ST	END	E	AC	71	22	1,562	08-06-2021	96	Slurry Seal	\$507
2025	125	HARPER AVE	01	11TH ST	AVIATION BLVD	E	AC	591	25	14,775	08-06-2021	95	Slurry Seal	\$4,794
2025	128	HERMOSA AVE	09	15TH CT	16TH ST	A	AC	406	36	14,616	08-06-2021	94	Slurry Seal	\$4,743
2025	128	HERMOSA AVE	10	16TH ST	19TH ST	A	AC	823	36	29,628	08-06-2021	95	Slurry Seal	\$9,614
2025	128	HERMOSA AVE	11	19TH ST	21ST ST	A	AC	586	36	21,096	08-06-2021	95	Slurry Seal	\$6,845
2025	128	HERMOSA AVE	13	22ND ST	25TH ST	A	AC	808	36	29,088	08-06-2021	95	Slurry Seal	\$9,439
2025	128	HERMOSA AVE	26	25TH ST	22ND ST	A	AC	808	38	30,704	08-06-2021	95	Slurry Seal	\$9,963
2025	128	HERMOSA AVE	27	22ND ST	21ST ST	A	AC	356	38	13,528	08-06-2021	95	Slurry Seal	\$4,390
2025	128	HERMOSA AVE	28	21ST ST	19TH ST	A	AC	586	38	22,268	08-06-2021	95	Slurry Seal	\$7,226
2025	128	HERMOSA AVE	29	19TH	16TH ST	A	AC	823	38	31,274	08-06-2021	95	Slurry Seal	\$10,148
2026	068	7TH ST	01	CYPRESS AVE	VALLEY DR	E	AC	457	25	11,425	08-16-2021	99	Slurry Seal	\$3,856
2026	128	HERMOSA AVE	12	21ST ST	22ND ST	A	AC	356	36	12,816	08-06-2021	96	Slurry Seal	\$4,325



Work Year	Branch ID	Branch Name	Section ID	From	To	Section Rank	Surface Type	Length (ft)	Width (ft)	Area (SF)	Last Inspection Date	Condition at Last Inspection	Treatment Type	Total
2023	081	ARTESIA BLVD	02	HARPER AVE	PACIFIC COAST HWY	A	AC	1,254	45	56,430	08-06-2021	64	2 in. Mill and AC Overlay	\$90,276
2023	085	AVIATION BLVD	01	PACIFIC COAST HWY	OCEAN DR	A	AC	746	30	22,380	08-06-2021	64	2 in. Mill and AC Overlay	\$35,803
2023	085	AVIATION BLVD	02	OCEAN DR	CORONA ST	A	AC	654	30	19,620	08-06-2021	60	2 in. Mill and AC Overlay	\$31,388
2023	085	AVIATION BLVD	03	CORONA ST	PROSPECT AVE	A	AC	379	30	11,370	08-06-2021	62	2 in. Mill and AC Overlay	\$18,190
2023	085	AVIATION BLVD	06	PROSPECT AVE	CORONA ST	A	AC	379	30	11,370	08-06-2021	62	2 in. Mill and AC Overlay	\$18,190
2023	128	HERMOSA AVE	02	LYNDON ST	2ND ST	A	AC	907	36	32,652	08-06-2021	60	2 in. Mill and AC Overlay	\$52,236
2023	128	HERMOSA AVE	03	2ND ST	4TH ST	A	AC	541	36	19,476	08-06-2021	59	2 in. Mill and AC Overlay	\$35,471
2023	128	HERMOSA AVE	04	4TH ST	6TH ST	A	AC	540	36	19,440	08-06-2021	63	2 in. Mill and AC Overlay	\$31,100
2023	128	HERMOSA AVE	05	6TH ST	8TH ST	A	AC	539	36	19,404	08-06-2021	59	2 in. Mill and AC Overlay	\$35,340
2023	128	HERMOSA AVE	23	30TH ST	27TH ST	A	AC	651	20	13,020	08-06-2021	68	2 in. Mill and AC Overlay	\$20,829
2023	128	HERMOSA AVE	34	8TH ST	6TH ST	A	AC	539	36	19,404	08-06-2021	61	2 in. Mill and AC Overlay	\$31,042
2023	128	HERMOSA AVE	35	6TH ST	4TH ST	A	AC	540	36	19,440	08-06-2021	63	2 in. Mill and AC Overlay	\$31,100
2023	128	HERMOSA AVE	36	4TH ST	2ND ST	A	AC	541	36	19,476	08-06-2021	62	2 in. Mill and AC Overlay	\$31,158
2023	128	HERMOSA AVE	37	2ND ST	LYNDON ST	A	AC	914	36	32,904	08-06-2021	62	2 in. Mill and AC Overlay	\$52,640
2023	128	HERMOSA AVE	38	LYNDON ST	HERONDO ST	A	AC	259	28	7,252	08-06-2021	63	2 in. Mill and AC Overlay	\$11,602
2023	174	PIER AVE	03	MONTEREY BLVD	BARD ST	A	AC	736	38	27,968	08-06-2021	67	2 in. Mill and AC Overlay	\$44,743
2023	174	PIER AVE	11	MONTEREY BLVD	MANHATTAN AVE	A	AC	395	38	15,010	08-06-2021	60	2 in. Mill and AC Overlay	\$24,013
2024	075	ALLEY	05	TENNYSON PL	ALLEY w/o TENNYSON P	N	AC	459	11	5,049	08-16-2021	70	2 in. Mill and AC Overlay	\$8,400
2024	115	FRANCISCO ST	01	MORNINGSIDE DR	INGLESIDE DR	C	PCC	484	20	9,680	08-07-2021	70	2 in. Mill and AC Overlay	\$16,105
2024	149	MANHATTAN AVE	01	1ST ST	2ND ST	C	AC	440	40	17,600	08-06-2021	67	2 in. Mill and AC Overlay	\$29,283
2024	149	MANHATTAN AVE	04	6TH ST	8TH ST	C	AC	540	40	21,600	08-06-2021	67	2 in. Mill and AC Overlay	\$35,938
2024	149	MANHATTAN AVE	07	PIER AVE	14TH ST	C	AC	386	40	15,440	08-06-2021	68	2 in. Mill and AC Overlay	\$25,689
2024	149	MANHATTAN AVE	11	CIRCLE DR	MONTEREY BLVD	C	AC	712	40	28,480	08-06-2021	67	2 in. Mill and AC Overlay	\$47,385
2024	158	MONTEREY BLVD	01	HERONDO ST	2ND ST	C	AC	820	40	32,800	08-06-2021	67	2 in. Mill and AC Overlay	\$54,572
2024	158	MONTEREY BLVD	11	CIRCLE CT	MANHATTAN AVE	C	AC	729	40	29,160	08-06-2021	67	2 in. Mill and AC Overlay	\$48,516
2024	180	PROSPECT AVE	01	ANITA ST	VAN HORNE LN	C	AC	702	30	21,060	08-06-2021	67	2 in. Mill and AC Overlay	\$35,039
2024	180	PROSPECT AVE	13	ARTESIA BLVD	21ST ST	C	AC	567	30	17,010	08-06-2021	68	2 in. Mill and AC Overlay	\$28,301
2024	195	VALLEY DR	04	11TH ST	PIER AVE	C	AC	738	25	18,450	08-06-2021	67	2 in. Mill and AC Overlay	\$30,697
2025	033	22ND ST	02	HERMOSA AVE	MANHATTAN AVE	C	AC	296	40	11,840	08-06-2021	64	2 in. Mill and AC Overlay	\$21,748
2025	046	2ND ST	04	MANHATTAN AVE	MONTEREY BLVD	C	AC	290	40	11,600	08-06-2021	64	2 in. Mill and AC Overlay	\$21,307
2025	047	30TH PL	03	INGLESIDE DR	VALLEY DR	E	PCC	111	15	1,665	08-07-2021	69	2 in. Mill and AC Overlay	\$2,881



Work Year	Branch ID	Branch Name	Section ID	From	To	Section Rank	Surface Type	Length (ft)	Width (ft)	Area (SF)	Last Inspection Date	Condition at Last Inspection	Treatment Type	Total
2025	061	4TH ST	01	HERMOSA AVE	MANHATTAN AVE	C	AC	300	40	12,000	08-06-2021	66	2 in. Mill and AC Overlay	\$20,764
2025	071	8TH ST	05	CYPRESS AVE	VALLEY DR	C	AC	442	28	12,376	08-06-2021	66	2 in. Mill and AC Overlay	\$21,415
2025	149	MANHATTAN AVE	02	2ND ST	4TH ST	C	AC	540	40	21,600	08-06-2021	65	2 in. Mill and AC Overlay	\$37,375
2025	149	MANHATTAN AVE	03	4TH ST	6TH ST	C	AC	540	40	21,600	08-06-2021	64	2 in. Mill and AC Overlay	\$39,675
2025	149	MANHATTAN AVE	05	8TH ST	10TH ST	C	AC	540	40	21,600	08-06-2021	65	2 in. Mill and AC Overlay	\$37,375
2025	149	MANHATTAN AVE	06	10TH ST	PIER AVE	C	AC	733	40	29,320	08-06-2021	66	2 in. Mill and AC Overlay	\$50,733
2025	149	MANHATTAN AVE	08	14TH ST	16TH ST	C	AC	539	40	21,560	08-06-2021	66	2 in. Mill and AC Overlay	\$37,306
2025	149	MANHATTAN AVE	12	MONTEREY BLVD	24TH ST	C	AC	362	40	14,480	08-06-2021	64	2 in. Mill and AC Overlay	\$26,597
2025	149	MANHATTAN AVE	13	24TH ST	25TH ST	C	AC	424	40	16,960	08-06-2021	64	2 in. Mill and AC Overlay	\$31,152
2025	149	MANHATTAN AVE	14	25TH ST	27TH ST	C	AC	525	40	21,000	08-06-2021	66	2 in. Mill and AC Overlay	\$36,337
2025	149	MANHATTAN AVE	15	27TH ST	29TH ST	C	AC	466	30	13,980	08-06-2021	66	2 in. Mill and AC Overlay	\$24,190
2025	158	MONTEREY BLVD	08	PIER AVE	16TH ST	C	AC	663	40	26,520	08-06-2021	65	2 in. Mill and AC Overlay	\$45,888
2025	158	MONTEREY BLVD	09	16TH ST	19TH ST	C	AC	845	40	33,800	08-06-2021	66	2 in. Mill and AC Overlay	\$58,485
2025	180	PROSPECT AVE	02	VAN HORNE LN	GENTRY ST	C	AC	681	30	20,430	08-06-2021	64	2 in. Mill and AC Overlay	\$37,526
2025	180	PROSPECT AVE	04	6TH ST	8TH ST	C	AC	575	30	17,250	08-06-2021	65	2 in. Mill and AC Overlay	\$29,848
2025	180	PROSPECT AVE	06	9TH ST	AVIATION BLVD	C	AC	923	30	27,690	08-06-2021	66	2 in. Mill and AC Overlay	\$47,913
2025	195	VALLEY DR	01	HERONDO ST	2ND ST	C	AC	754	25	18,850	08-06-2021	65	2 in. Mill and AC Overlay	\$32,617
2026	002	10TH ST	10	PROSPECT AVE	HARPER AVE	E	AC	821	25	20,525	08-06-2021	71	2 in. Mill and AC Overlay	\$36,936
2026	010	14TH ST	04	OCEAN DR	BONNIE BRAE ST	E	AC	124	24	2,976	08-06-2021	71	2 in. Mill and AC Overlay	\$5,355
2026	015	16TH ST	01	HERMOSA AVE	MANHATTAN AVE	E	AC	298	30	8,940	08-06-2021	70	2 in. Mill and AC Overlay	\$16,088
2026	021	19TH ST	01	HERMOSA AVE	MANHATTAN AVE	E	AC	310	20	6,200	08-06-2021	71	2 in. Mill and AC Overlay	\$11,157
2026	021	19TH ST	04	PACIFIC COAST HWY	RHODES ST	E	AC	341	30	10,230	08-06-2021	71	2 in. Mill and AC Overlay	\$18,409
2026	029	21ST ST	06	RHODES ST	PROSPECT AVE	C	AC	433	35	15,155	08-06-2021	71	2 in. Mill and AC Overlay	\$27,272
2026	042	28TH ST	01	HERMOSA AVE	MANHATTAN AVE	E	AC	311	30	9,330	08-06-2021	69	2 in. Mill and AC Overlay	\$16,790
2026	052	33RD PL	04	MORNINGSIDE DR	INGLESIDE DR	E	PCC	486	15	7,290	08-07-2021	72	2 in. Mill and AC Overlay	\$13,119
2026	054	34TH PL	01	PALM DR	MANHATTAN AVE	E	AC	177	11	1,947	08-16-2021	73	2 in. Mill and AC Overlay	\$3,504
2026	058	3RD CT	01	BEACH DR	HERMOSA AVE	E	AC	168	20	3,360	08-06-2021	71	2 in. Mill and AC Overlay	\$6,046
2026	059	3RD ST	02	ARDMORE AVE	PACIFIC COAST HWY	E	AC	716	25	17,900	08-06-2021	69	2 in. Mill and AC Overlay	\$32,212
2026	059	3RD ST	03	PACIFIC COAST HWY	HOPKINS AVE	E	AC	612	30	18,360	08-06-2021	69	2 in. Mill and AC Overlay	\$33,040
2026	059	3RD ST	04	HOPKINS AVE	HOLLOWELL AVE	E	AC	616	30	18,480	08-06-2021	69	2 in. Mill and AC Overlay	\$33,256
2026	063	5TH ST	01	ARMORE AVE	PACIFIC COAST HWY	E	AC	805	28	22,540	08-06-2021	71	2 in. Mill and AC Overlay	\$40,562



Work Year	Branch ID	Branch Name	Section ID	From	To	Section Rank	Surface Type	Length (ft)	Width (ft)	Area (SF)	Last Inspection Date	Condition at Last Inspection	Treatment Type	Total
2026	063	5TH ST	04	PINE CT	HOPKINS AVE	E	APC	210	30	6,300	08-06-2021	71	2 in. Mill and AC Overlay	\$11,337
2026	072	9TH CT	01	BEACH DR	HERMOSA AVE	E	AC	342	20	6,840	08-06-2021	70	2 in. Mill and AC Overlay	\$12,309
2026	075	ALLEY	01	4TH ST	5TH ST	N	AC	397	15	4,764	08-06-2021	70	2 in. Mill and AC Overlay	\$8,573
2026	085	AVIATION BLVD	08	OCEAN DR	PACIFIC COAST HWY	A	AC	740	30	22,200	08-06-2021	71	2 in. Mill and AC Overlay	\$39,950
2026	090	BEACH DR	01	LYNDON ST	1ST ST	E	AC	435	20	8,700	08-06-2021	69	2 in. Mill and AC Overlay	\$15,656
2026	090	BEACH DR	03	2ND ST	3RD ST	E	AC	273	20	5,460	08-06-2021	69	2 in. Mill and AC Overlay	\$9,826
2026	090	BEACH DR	21	21ST ST	22ND ST	E	AC	288	20	5,760	08-06-2021	71	2 in. Mill and AC Overlay	\$10,365
2026	106	CREST DR	01	33RD ST	34TH ST	E	PCC	152	20	3,040	08-07-2021	72	2 in. Mill and AC Overlay	\$5,471
2026	128	HERMOSA AVE	22	LONGFELLOW AVE	30TH ST	A	AC	384	20	7,680	08-06-2021	69	2 in. Mill and AC Overlay	\$13,821
2026	131	HERONDO ST	01	HERMOSA AVE	MONTEREY BLVD	A	AC	569	40	22,760	08-06-2021	71	2 in. Mill and AC Overlay	\$40,958
2026	133	HILL ST	01	END	HILL ST	E	AC	56	21	1,176	08-07-2021	71	2 in. Mill and AC Overlay	\$2,116
2026	135	HOLLOWELL AVE	02	3RD ST	PROSPECT AVE	E	PCC	174	28	4,872	08-07-2021	72	2 in. Mill and AC Overlay	\$8,767
2026	139	INGLESIDE DR	03	30TH ST	31ST ST	E	PCC	190	25	4,750	08-07-2021	70	2 in. Mill and AC Overlay	\$8,548
2026	139	INGLESIDE DR	05	LONGFELLOW AVE	FRANCISCO ST	E	AC	250	30	7,500	08-06-2021	69	2 in. Mill and AC Overlay	\$13,497
2026	146	LONGFELLOW AVE	03	MORNINGSIDE DR	INGLESIDE DR	C	AC	490	40	19,600	08-06-2021	71	2 in. Mill and AC Overlay	\$35,271
2026	149	MANHATTAN AVE	16	29TH ST	LONGFELLOW AVE	C	AC	598	30	17,940	08-06-2021	69	2 in. Mill and AC Overlay	\$32,284
2026	158	MONTEREY BLVD	04	6TH ST	8TH ST	C	AC	540	38	20,520	08-06-2021	69	2 in. Mill and AC Overlay	\$36,927
2026	158	MONTEREY BLVD	10	19TH ST	CIRCLE CT	C	AC	665	40	26,600	08-06-2021	70	2 in. Mill and AC Overlay	\$47,868
2026	161	MORNINGSIDE DR	01	25TH ST	END	E	AC	373	32	11,936	08-06-2021	71	2 in. Mill and AC Overlay	\$21,479
2026	161	MORNINGSIDE DR	04	30TH PL	LONGFELLOW AVE	E	AC	439	24	10,536	08-06-2021	71	2 in. Mill and AC Overlay	\$18,960
2026	165	OCEAN VIEW AVE	01	END	5TH ST	E	PCC	493	24	11,832	08-07-2021	71	2 in. Mill and AC Overlay	\$21,292
2026	170	PALM DR	27	35TH ST	NEPTUNE AVE	E	AC	144	23	3,312	08-06-2021	70	2 in. Mill and AC Overlay	\$5,960
2026	172	PARK AVE	01	MONTEREY AVE	LOMA DR	E	AC	150	30	4,500	08-06-2021	71	2 in. Mill and AC Overlay	\$8,098
2026	174	PIER AVE	02	MANHATTAN AVE	MONTEREY BLVD	A	AC	395	38	15,010	08-06-2021	70	2 in. Mill and AC Overlay	\$27,011
2026	180	PROSPECT AVE	05	8TH ST	9TH ST	C	AC	345	30	10,350	08-06-2021	69	2 in. Mill and AC Overlay	\$18,625
2026	182	REYNOLDS LN	01	VAN HORNE LN	5TH ST	E	AC	569	15	8,535	08-06-2021	70	2 in. Mill and AC Overlay	\$15,359
2026	182	REYNOLDS LN	02	5TH ST	7TH PL	E	AC	405	15	6,075	08-06-2021	69	2 in. Mill and AC Overlay	\$10,932
2026	191	SUNSET DR	03	10TH ST	11TH ST	E	AC	510	20	10,200	08-06-2021	69	2 in. Mill and AC Overlay	\$18,355
2027	015	16TH ST	03	MONTEREY BLVD	LOMA DR	E	AC	160	30	4,800	08-06-2021	72	2 in. Mill and AC Overlay	\$8,983
2027	025	20TH ST	01	POWER ST	VALLEY DR	E	AC	622	20	11,240	08-06-2021	72	2 in. Mill and AC Overlay	\$21,036
2027	029	21ST ST	05	PACIFIC COAST HWY	RHODES ST	C	AC	339	38	12,882	08-06-2021	74	2 in. Mill and AC Overlay	\$24,109



Work Year	Branch ID	Branch Name	Section ID	From	To	Section Rank	Surface Type	Length (ft)	Width (ft)	Area (SF)	Last Inspection Date	Condition at Last Inspection	Treatment Type	Total
2027	037	25TH ST	02	MANHATTAN AVE	MYRTLE AVE	E	AAC	285	30	8,550	08-06-2021	72	2 in. Mill and AC Overlay	\$16,002
2027	046	2ND ST	01	THE STRAND	BEACH DR	E	AC	100	28	2,800	08-16-2021	71	2 in. Mill and AC Overlay	\$5,240
2027	046	2ND ST	02	BEACH DR	HERMOSA AVE	C	AC	148	40	5,920	09-01-2016	86	2 in. Mill and AC Overlay	\$11,079
2027	046	2ND ST	07	ARDMORE AVE	PACIFIC COAST HWY	C	AC	666	30	19,980	08-06-2021	74	2 in. Mill and AC Overlay	\$37,393
2027	061	4TH ST	05	ARDMORE AVE	PACIFIC COAST HWY	E	PCC	783	28	21,924	08-07-2021	70	2 in. Mill and AC Overlay	\$45,660
2027	065	6TH ST	02	MANHATTAN AVE	MONTEREY BLVD	C	AC	290	40	11,600	08-06-2021	74	2 in. Mill and AC Overlay	\$21,710
2027	065	6TH ST	09	58' s/o PROSPECT AVE	PROSPECT AVE	E	AC	58	28	1,624	08-06-2021	72	2 in. Mill and AC Overlay	\$3,039
2027	071	8TH ST	02	MANHATTAN AVE	MONTEREY BLVD	C	AC	290	38	11,020	08-06-2021	72	2 in. Mill and AC Overlay	\$20,624
2027	071	8TH ST	06	VALLEY DR	ARDMORE AVE	C	AC	129	27	3,483	08-06-2021	73	2 in. Mill and AC Overlay	\$6,519
2027	073	9TH ST	03	OCEAN DR	OWOSSO AVE	E	AC	256	24	6,144	08-06-2021	72	2 in. Mill and AC Overlay	\$11,499
2027	085	AVIATION BLVD	07	CORONA ST	OCEAN DR	A	AC	654	30	19,620	08-06-2021	72	2 in. Mill and AC Overlay	\$36,719
2027	090	BEACH DR	17	17TH ST	18TH ST	E	AC	270	20	5,400	08-06-2021	72	2 in. Mill and AC Overlay	\$10,106
2027	128	HERMOSA AVE	20	35TH ST	34TH ST	A	AC	223	20	4,460	08-06-2021	73	2 in. Mill and AC Overlay	\$8,347
2027	128	HERMOSA AVE	24	27TH ST	26TH ST	A	AC	308	20	6,160	08-06-2021	73	2 in. Mill and AC Overlay	\$11,529
2027	131	HERONDO ST	02	MONTEREY BLVD	VALLEY DR	A	AC	784	40	31,360	08-06-2021	72	2 in. Mill and AC Overlay	\$58,691
2027	146	LONGFELLOW AVE	01	HERMOSA AVE	MANHATTAN AVE	C	AC	313	40	12,520	08-06-2021	74	2 in. Mill and AC Overlay	\$23,432
2027	146	LONGFELLOW AVE	05	ARDMORE AVE	TENNYSON PL	E	PCC	992	30	29,760	08-07-2021	70	2 in. Mill and AC Overlay	\$61,980
2027	158	MONTEREY BLVD	06	10TH ST	11TH ST	C	AC	510	36	18,360	08-06-2021	73	2 in. Mill and AC Overlay	\$34,361
2027	170	PALM DR	09	PIER AVE	14TH ST	E	AC	538	20	10,760	08-06-2021	72	2 in. Mill and AC Overlay	\$20,138
2027	170	PALM DR	13	21ST ST	22ND ST	E	AC	289	20	5,780	08-06-2021	72	2 in. Mill and AC Overlay	\$10,817



Work Year	Branch ID	Branch Name	Section ID	From	To	Section Rank	Surface Type	Length (ft)	Width (ft)	Area (SF)	Last Inspection Date	Condition at Last Inspection	Treatment Type	Total
2023	128	HERMOSA AVE	33	10TH ST	8TH ST	A	AC	539	36	19,404	08-06-2021	58	2 in. Mill and AC Overlay+10 in. Digouts	\$46,960
2023	174	PIER AVE	07	PACIFIC COAST HWY	ARDMORE AVE	A	AC	655	36	23,580	08-06-2021	55	2 in. Mill and AC Overlay+10 in. Digouts	\$57,067
2024	081	ARTESIA BLVD	01	PACIFIC COAST HWY	HARPER AVE	A	AC	1,252	45	56,340	08-06-2021	50	2 in. Mill and AC Overlay+10 in. Digouts	\$141,804
2024	085	AVIATION BLVD	04	PROSPECT AVE	HARPER AVE	A	AC	358	30	10,740	08-06-2021	46	2 in. Mill and AC Overlay+10 in. Digouts	\$27,032
2024	128	HERMOSA AVE	01	HERONDO ST	LYNDON ST	A	AC	260	28	7,280	08-06-2021	52	2 in. Mill and AC Overlay+10 in. Digouts	\$18,323
2024	174	PIER AVE	05	VALLEY DR	ARDMORE AVE	A	AC	122	40	4,880	08-06-2021	46	2 in. Mill and AC Overlay+10 in. Digouts	\$12,283
2024	174	PIER AVE	06	ARDMORE AVE	PACIFIC COAST HWY	A	AC	655	36	23,580	08-06-2021	50	2 in. Mill and AC Overlay+10 in. Digouts	\$59,349
2024	174	PIER AVE	08	ARDMORE AVE	VALLEY DR	A	AC	122	40	4,880	08-06-2021	51	2 in. Mill and AC Overlay+10 in. Digouts	\$12,283
2024	174	PIER AVE	10	BARD ST	MONTEREY BLVD	A	AC	739	38	28,082	08-06-2021	54	2 in. Mill and AC Overlay+10 in. Digouts	\$70,680
2024	174	PIER AVE	12	MANHATTAN AVE	HERMOSA AVE	A	AC	373	38	14,174	08-06-2021	49	2 in. Mill and AC Overlay+10 in. Digouts	\$35,675
2025	002	10TH ST	05	MONTEREY BLVD	LOMA DR	C	AC	272	30	8,160	08-06-2021	63	2 in. Mill and AC Overlay+10 in. Digouts	\$21,360
2025	046	2ND ST	03	HERMOSA AVE	MANHATTAN AVE	C	AC	299	40	11,960	08-06-2021	61	2 in. Mill and AC Overlay+10 in. Digouts	\$31,307
2025	046	2ND ST	05	MONTEREY BLVD	VALLEY DR	C	AC	510	40	20,400	08-06-2021	60	2 in. Mill and AC Overlay+10 in. Digouts	\$53,399
2025	046	2ND ST	06	VALLEY DR	ARDMORE AVE	C	AC	578	30	17,340	08-06-2021	63	2 in. Mill and AC Overlay+10 in. Digouts	\$45,389
2025	071	8TH ST	07	ARDMORE DR	PACIFIC COAST HWY	C	AC	620	25	14,600	08-06-2021	59	2 in. Mill and AC Overlay+10 in. Digouts	\$38,217
2025	086	BARD ST	02	END	PIER AVE	C	AC	390	44	17,160	09-25-2016	65	2 in. Mill and AC Overlay+10 in. Digouts	\$44,918
2025	146	LONGFELLOW AVE	04	INGLESIDE DR	VALLEY DR	C	AC	233	36	8,388	08-06-2021	56	2 in. Mill and AC Overlay+10 in. Digouts	\$21,956
2025	158	MONTEREY BLVD	03	4TH ST	6TH ST	C	AC	540	40	21,600	08-06-2021	55	2 in. Mill and AC Overlay+10 in. Digouts	\$56,540
2025	161	MORNINGSIDE DR	07	FRANCISCO ST	35TH ST	C	PCC	251	20	5,020	08-07-2021	62	2 in. Mill and AC Overlay+10 in. Digouts	\$13,140
2025	180	PROSPECT AVE	03	GENTRY ST	6TH ST	C	AC	586	30	17,580	08-06-2021	62	2 in. Mill and AC Overlay+10 in. Digouts	\$46,018
2025	180	PROSPECT AVE	07	AVIATION BLVD	14TH ST	C	AC	486	36	17,496	08-06-2021	56	2 in. Mill and AC Overlay+10 in. Digouts	\$45,798
2025	180	PROSPECT AVE	10	17TH ST	20TH ST	C	AC	883	36	31,788	08-06-2021	59	2 in. Mill and AC Overlay+10 in. Digouts	\$83,208
2025	180	PROSPECT AVE	12	21ST ST	ARTESIA BLVD	C	AC	574	30	17,220	08-06-2021	60	2 in. Mill and AC Overlay+10 in. Digouts	\$45,075
2025	195	VALLEY DR	02	2ND ST	8TH ST	C	AC	1,693	25	42,325	08-06-2021	52	2 in. Mill and AC Overlay+10 in. Digouts	\$110,790
2026	180	PROSPECT AVE	08	14TH ST	15TH ST	C	AC	248	36	8,928	08-06-2021	49	2 in. Mill and AC Overlay+10 in. Digouts	\$37,832
2026	180	PROSPECT AVE	09	15TH ST	17TH ST	C	AC	815	36	29,340	08-06-2021	49	2 in. Mill and AC Overlay+10 in. Digouts	\$124,328
2027	002	10TH ST	06	ARDMORE AVE	PACIFIC COAST HWY	E	PCC	623	28	17,444	08-07-2021	62	2 in. Mill and AC Overlay+10 in. Digouts	\$49,388
2027	002	10TH ST	08	OCEAN DR	OWOSSO AVE	E	AC	362	24	8,688	08-06-2021	68	2 in. Mill and AC Overlay+10 in. Digouts	\$24,597
2027	022	1ST CT	01	PALM DR	MONTEREY BLVD	E	PCC	449	20	8,980	08-07-2021	67	2 in. Mill and AC Overlay+10 in. Digouts	\$25,424
2027	029	21ST ST	01	HERMOSA AVE	MANHATTAN AVE	E	AC	299	30	8,970	08-06-2021	68	2 in. Mill and AC Overlay+10 in. Digouts	\$25,396
2027	029	21ST ST	04	ARDMORE AVE	PACIFIC COAST HWY	E	AC	726	30	21,780	08-06-2021	68	2 in. Mill and AC Overlay+10 in. Digouts	\$61,664

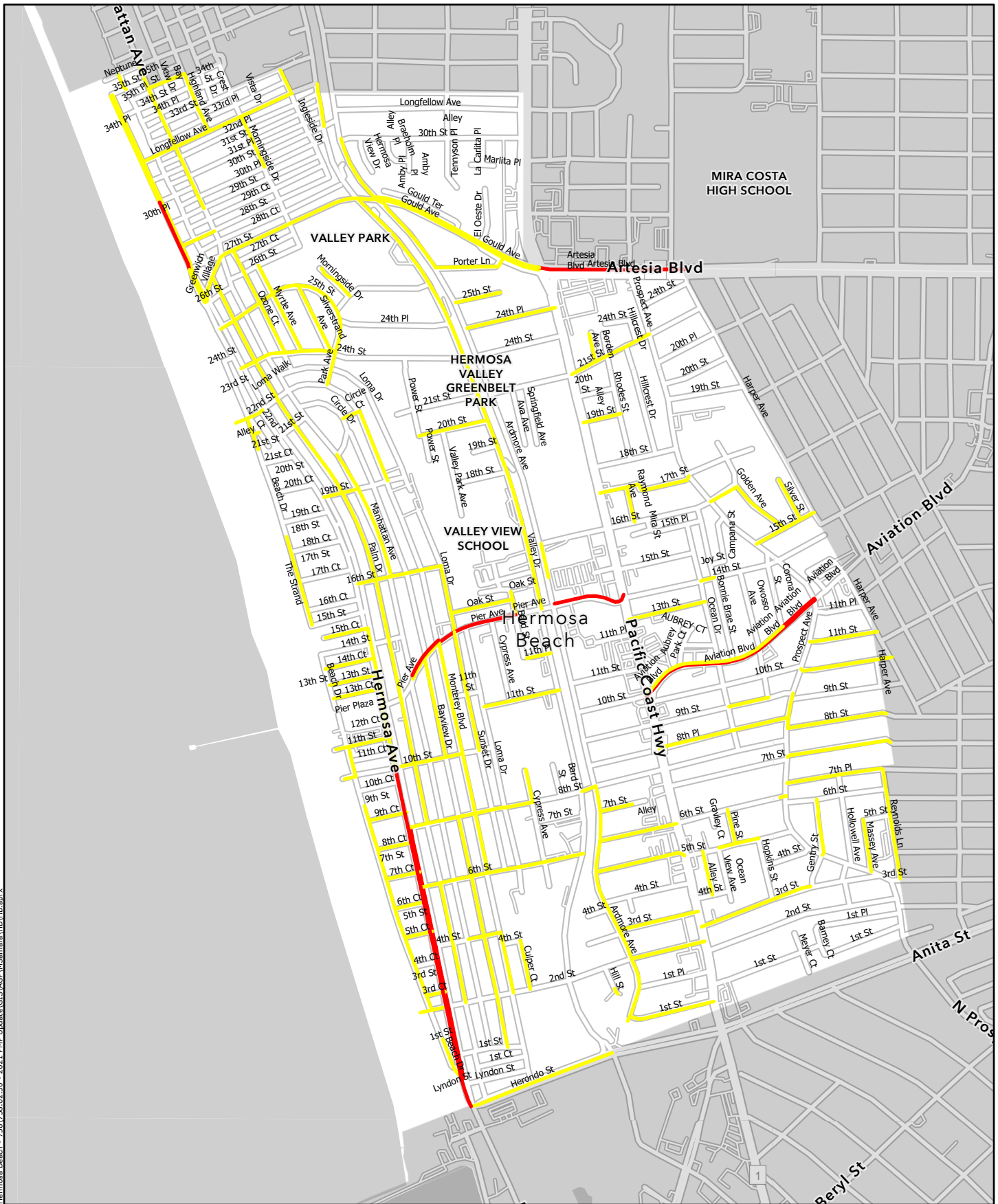


Work Year	Branch ID	Branch Name	Section ID	From	To	Section Rank	Surface Type	Length (ft)	Width (ft)	Area (SF)	Last Inspection Date	Condition at Last Inspection	Treatment Type	Total
2027	043	29TH CT	02	MANHATTAN AVE	MORNINGSIDE DR	E	PCC	640	15	9,600	08-07-2021	67	2 in. Mill and AC Overlay+10 in. Digouts	\$27,180
2027	047	30TH PL	02	MORNINGSIDE DR	INGLESIDE DR	E	PCC	489	14	6,846	08-07-2021	68	2 in. Mill and AC Overlay+10 in. Digouts	\$19,382
2027	048	30TH ST	02	MANHATTAN AVE	PALM DR	E	PCC	178	25	4,450	08-07-2021	67	2 in. Mill and AC Overlay+10 in. Digouts	\$12,599
2027	050	31ST ST	01	HERMOSA AVE	MANHATTAN AVE	E	PCC	312	25	7,800	08-07-2021	63	2 in. Mill and AC Overlay+10 in. Digouts	\$22,083
2027	051	32ND PL	03	MORNINGSIDE DR	INGLESIDE DR	E	PCC	489	10	4,890	08-16-2021	65	2 in. Mill and AC Overlay+10 in. Digouts	\$13,845
2027	052	33RD PL	02	MANHATTAN AVE	HIGHLAND AVE	E	PCC	324	14	4,536	08-07-2021	68	2 in. Mill and AC Overlay+10 in. Digouts	\$12,842
2027	053	33RD ST	01	PALM DR	MANHATTAN AVE	E	PCC	177	24	4,248	08-07-2021	66	2 in. Mill and AC Overlay+10 in. Digouts	\$12,027
2027	053	33RD ST	02	MANHATTAN AVE	HIGHLAND AVE	E	PCC	325	24	7,800	08-07-2021	63	2 in. Mill and AC Overlay+10 in. Digouts	\$22,083
2027	055	34TH ST	02	MANHATTAN AVE	HIGHLAND AVE	E	PCC	336	24	8,064	08-07-2021	65	2 in. Mill and AC Overlay+10 in. Digouts	\$22,831
2027	061	4TH ST	06	PACIFIC COAST HWY	OCEAN VIEW AVE	E	PCC	304	25	7,600	08-07-2021	67	2 in. Mill and AC Overlay+10 in. Digouts	\$21,517
2027	065	6TH ST	10	PROSPECT AVE	HOLLOWELL AVE	E	PCC	888	25	22,200	08-07-2021	66	2 in. Mill and AC Overlay+10 in. Digouts	\$62,853
2027	073	9TH ST	01	ARDMORE AVE	PACIFIC COAST HWY	E	PCC	625	28	17,500	08-07-2021	63	2 in. Mill and AC Overlay+10 in. Digouts	\$49,546
2027	073	9TH ST	02	PACIFIC COAST HWY	OCEAN DR	E	AC	676	24	16,224	08-06-2021	68	2 in. Mill and AC Overlay+10 in. Digouts	\$45,933
2027	089	BAYVIEW DR	10	34TH ST	35TH ST	E	PCC	140	18	2,520	08-07-2021	66	2 in. Mill and AC Overlay+10 in. Digouts	\$7,135
2027	090	BEACH DR	20	20TH ST	21ST ST	E	AC	271	20	5,420	08-06-2021	68	2 in. Mill and AC Overlay+10 in. Digouts	\$15,345
2027	108	CYPRESS AVE	02	6TH ST	8TH ST	E	AC	539	25	13,475	08-06-2021	68	2 in. Mill and AC Overlay+10 in. Digouts	\$38,150
2027	133	HILL ST	02	2ND ST	END	E	PCC	198	24	4,752	08-07-2021	69	2 in. Mill and AC Overlay+10 in. Digouts	\$13,454
2027	135	HOLLOWELL AVE	01	2ND ST	3RD ST	E	PCC	221	28	6,188	08-07-2021	66	2 in. Mill and AC Overlay+10 in. Digouts	\$17,519
2027	135	HOLLOWELL AVE	03	PROSPECT AVE	6TH ST	E	PCC	629	28	17,612	08-07-2021	64	2 in. Mill and AC Overlay+10 in. Digouts	\$49,863
2027	144	LOMA DR	07	19TH ST	PARK AVE	E	AC	1,264	20	25,280	08-06-2021	67	2 in. Mill and AC Overlay+10 in. Digouts	\$71,573
2027	146	LONGFELLOW AVE	06	TENNYSON PL	PACIFIC COAST HWY	E	PCC	684	30	20,520	08-07-2021	63	2 in. Mill and AC Overlay+10 in. Digouts	\$58,096
2027	161	MORNINGSIDE DR	03	27TH ST	30TH PL	E	PCC	770	25	19,250	08-07-2021	62	2 in. Mill and AC Overlay+10 in. Digouts	\$54,501
2027	170	PALM DR	06	6TH ST	8TH ST	E	AC	540	20	10,800	08-06-2021	68	2 in. Mill and AC Overlay+10 in. Digouts	\$30,577



Work Year	Branch ID	Branch Name	Section ID	From	To	Section Rank	Surface Type	Length (ft)	Width (ft)	Area (SF)	Last Inspection Date	Condition at Last Inspection	Treatment Type	Total
2024	085	AVIATION BLVD	05	CITY LIMIT	PROSPECT AVE	A	AC	358	30	10,740	08-06-2021	41	2 in. Overlay and 8 in. R&R	\$106,218
2024	128	HERMOSA AVE	06	8TH ST	10TH ST	A	AC	539	36	19,404	08-06-2021	44	2 in. Overlay and 8 in. R&R	\$191,904
2024	174	PIER AVE	01	HERMOSA AVE	MANHATTAN AVE	A	AC	373	38	14,174	08-06-2021	42	2 in. Overlay and 8 in. R&R	\$140,180
2024	174	PIER AVE	04	BARD ST	VALLEY DR	A	AC	230	38	8,740	08-06-2021	39	2 in. Overlay and 8 in. R&R	\$86,438
2024	174	PIER AVE	09	VALLEY DR	BARD ST	A	AC	230	38	8,740	08-06-2021	43	2 in. Overlay and 8 in. R&R	\$86,438
2026	180	PROSPECT AVE	11	20TH ST	21ST ST	C	AC	459	36	16,524	08-06-2021	44	2 in. Overlay and 8 in. R&R	\$176,757
2026	195	VALLEY DR	03	8TH ST	11TH ST	C	AC	915	24	21,960	08-06-2021	47	2 in. Overlay and 8 in. R&R	\$234,905

Maps

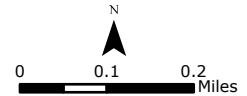


Legend

- Major M&R
- Global M&R



City of Hermosa Beach, CA
 Scenario 1 City's Budget (\$1.4 Million per Year)
 Year 2023



Appendix D
1.1

SOURCE
PAVER Database

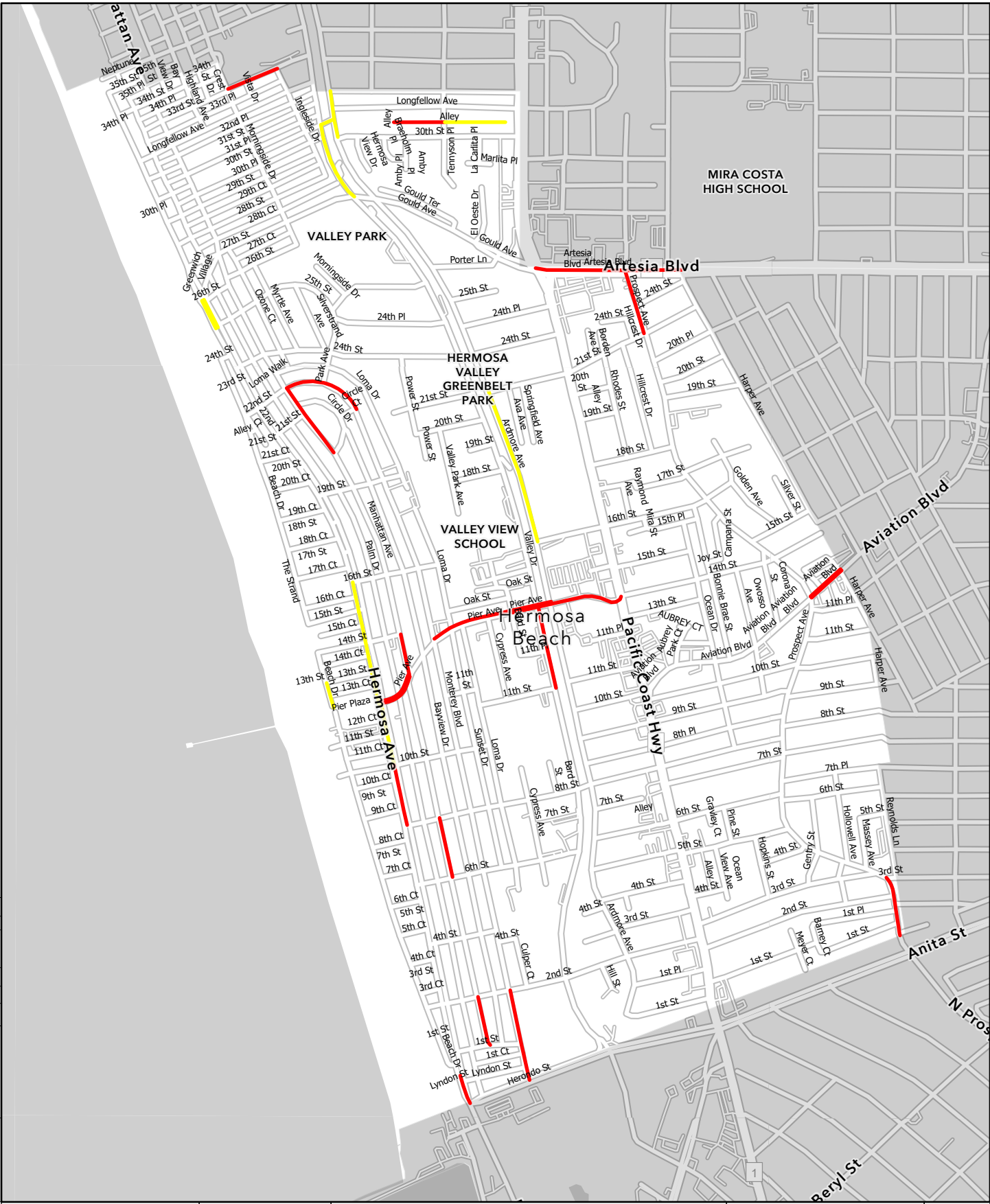
JOB NUMBER
758.02.30

DRAWN
MSamara

DATE
01/06/2023

REVISED
-

APPROVED
VJha



MIRA COSTA
HIGH SCHOOL


VALLEY PARK
HERMOSA VALLEY
GREENBELT
PARK

VALLEY VIEW
SCHOOL

Hermosa
Beach

Legend

- Major M&R
- Global M&R



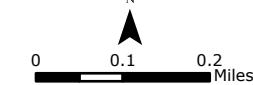
SOURCE
PAVER Database

City of Hermosa Beach, CA
GWbUfjc % 7]mrfj 6i X[Yh'f %(' 'A')]cb'd'yf'WUfL
Year 2024

JOB NUMBER
758.02.30

DRAWN
MSamara

DATE
01/06/2023

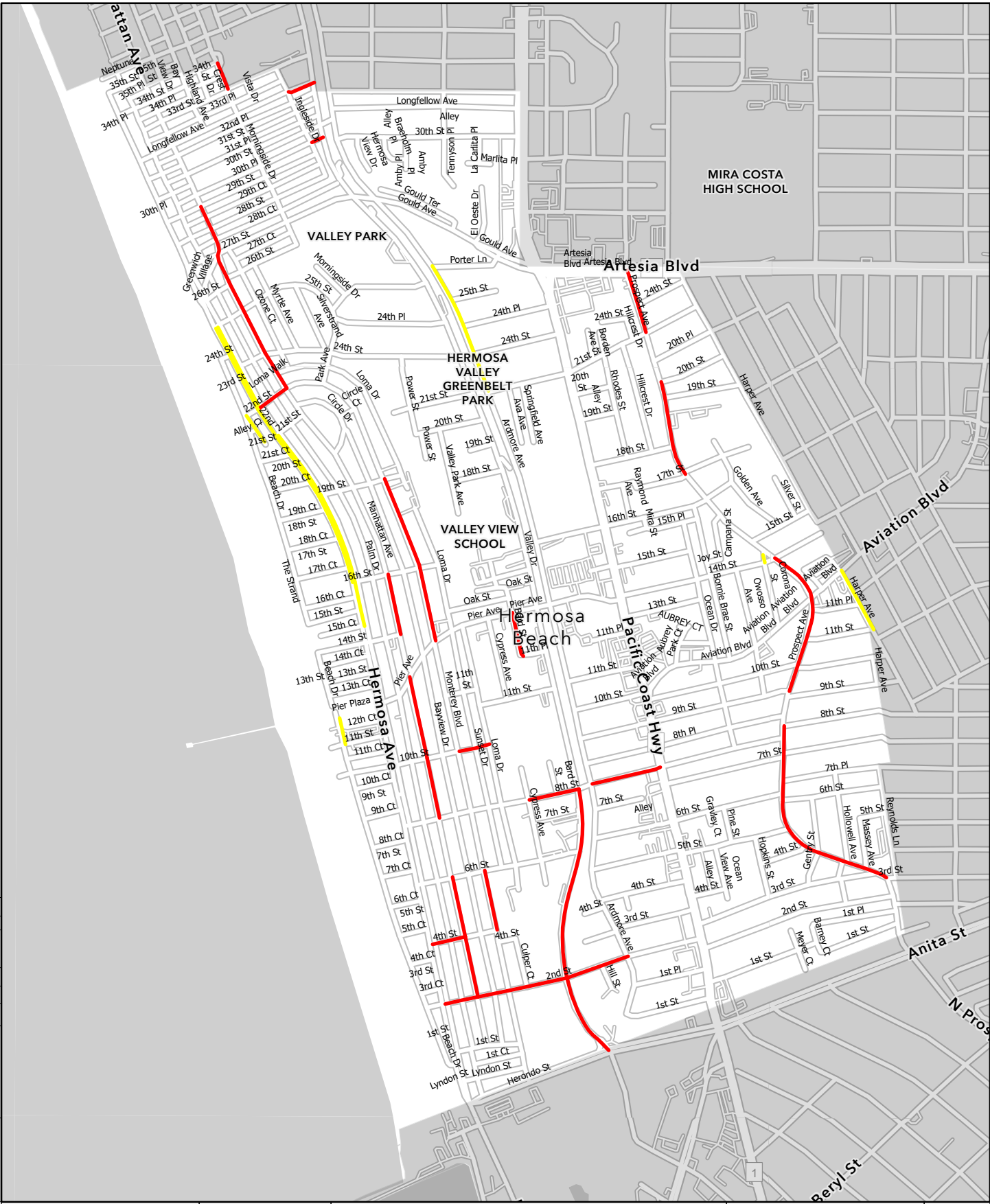


0 0.1 0.2 Miles

Appendix D
1.2

APPROVED
VJha

Document Path: P:\Active Projects\Hermosa Beach - 2021 LMP\Update\GIS\AKGPA\MSumara\HEB\HEB.aprx

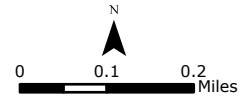


Legend

- Major M&R
- Global M&R

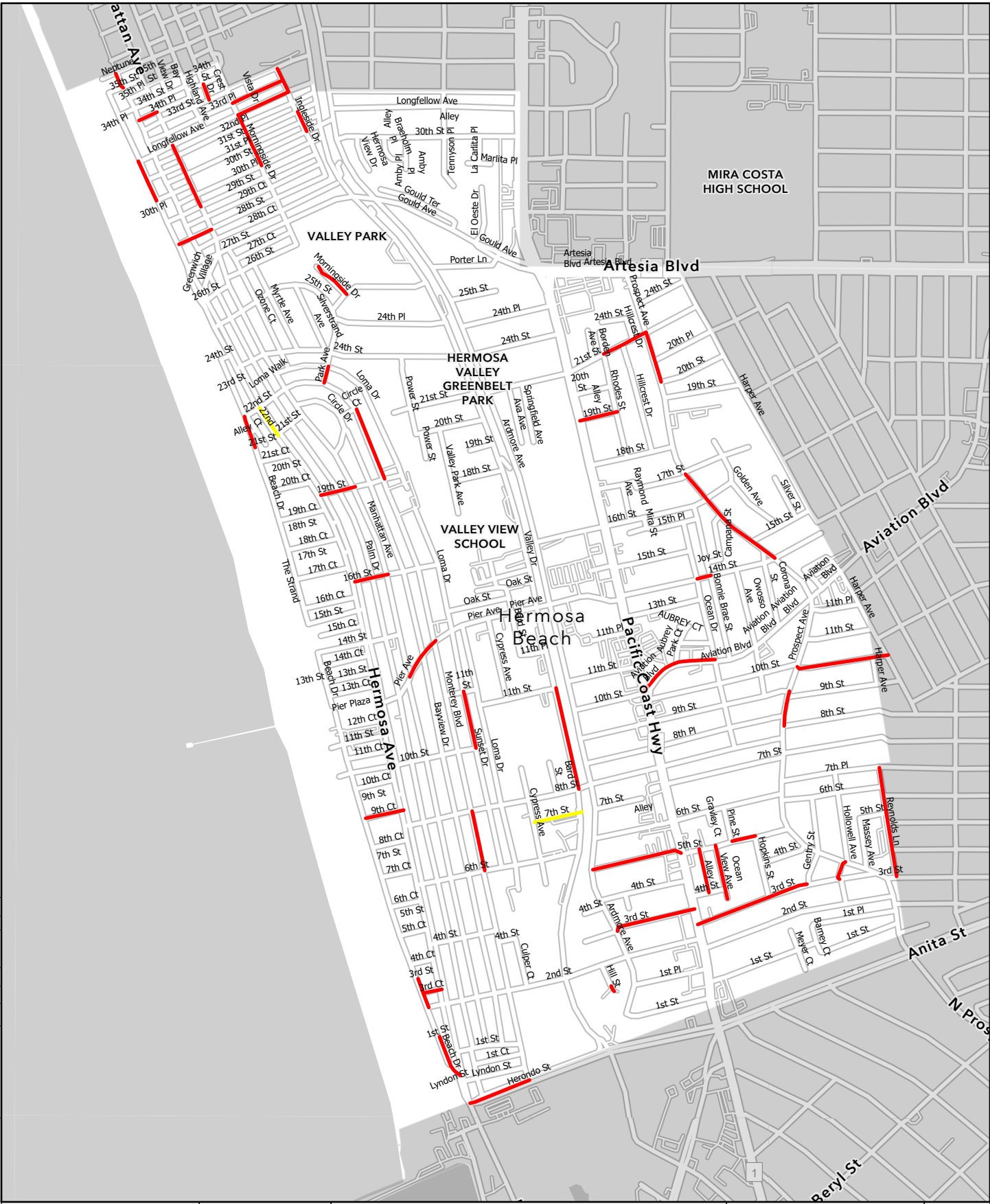


City of Hermosa Beach, CA
 GWbuUjc % 7 Jmrfj 6i X[Yhft %(' A J]"cb'dyf'WUfL
 Year 2025



Appendix D
 1.3

SOURCE PAVER Database	JOB NUMBER 758.02.30	DRAWN MSamara	DATE 01/06/2023	REVISED -	APPROVED VJha
--------------------------	-------------------------	------------------	--------------------	--------------	------------------

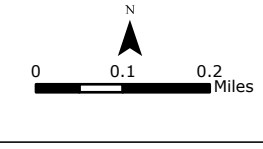


Legend

- Major M&R
- Global M&R



City of Hermosa Beach, CA
 GWbuUjc % 7]mrfj 6i X[Yh'ft %(' 'A')]cb'dyF 'WUfL
 Year 2026



Appendix D
1.4

SOURCE PAVER Database	JOB NUMBER 758.02.30	DRAWN MSamara	DATE 01/06/2023	REVISED -	APPROVED VJha
--------------------------	-------------------------	------------------	--------------------	--------------	------------------

Document Path: P:\Active Projects\Hermosa Beach - 2021 PMP Update\GIS\AKPA\MSumara\HEB\HB.aprx



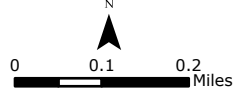
Document Path: P:\Active Projects\GIS\AKPA\MsSamara\Hermosa Beach.aprx

Legend

— Major M&R



City of Hermosa Beach, CA
 GWbuUjc % 7Jmrfj 6i X[Yhft %(' A)]'cb'dyF'WUfL
 Year 2027



Appendix D
 1.5

SOURCE PAVER Database	JOB NUMBER 758.02.30	DRAWN MSamara	DATE 01/06/2023	REVISED -	APPROVED VJha
--------------------------	-------------------------	------------------	--------------------	--------------	------------------

Scenario 2: PCI 80

Work Year



Work Year	Branch ID	Branch Name	Section ID	From	To	Section Rank	Surface Type	Length (ft)	Width (ft)	Area (SF)	Last Inspection Date	Condition at Last Inspection	Treatment Type	Total
2023	002	10TH ST	01	THE STRAND	BEACH DR	E	AC	103	35	3,605	08-06-2021	77	Slurry Seal	\$1,082
2023	002	10TH ST	03	HERMOSA AVE	MANHATTAN AVE	C	AC	299	40	11,960	08-06-2021	82	Slurry Seal	\$3,588
2023	002	10TH ST	04	MANHATTAN AVE	MONTEREY BLVD	C	AC	290	38	11,020	08-06-2021	79	Slurry Seal	\$3,306
2023	002	10TH ST	10	PROSPECT AVE	HARPER AVE	E	AC	821	25	20,525	08-06-2021	71	Slurry Seal	\$6,158
2023	004	11TH PL	01	BARD ST	VALLEY DR	E	AC	233	26	6,058	08-06-2021	88	Slurry Seal	\$1,817
2023	005	11TH ST	01	THE STRAND	BEACH DR	E	AC	115	40	4,600	08-16-2021	77	Slurry Seal	\$1,380
2023	005	11TH ST	02	BEACH DR	HERMOSA AVE	E	AC	379	40	15,160	08-06-2021	79	Slurry Seal	\$4,548
2023	005	11TH ST	04	LOMA DR	VALLEY DR	E	AC	684	25	17,100	08-06-2021	75	Slurry Seal	\$5,130
2023	005	11TH ST	06	PROSPECT AVE	HARPER AVE	E	AC	604	25	15,100	08-06-2021	81	Slurry Seal	\$4,530
2023	007	13TH CT	01	BEACH DR	HERMOSA AVE	E	AC	426	20	8,520	08-16-2021	89	Slurry Seal	\$2,556
2023	008	13TH ST	01	HERMOSA AVE	BEACH DR	E	AC	435	30	13,050	08-06-2021	82	Slurry Seal	\$3,915
2023	008	13TH ST	02	PACIFIC COAST HWY	OCEAN DR	E	AAC	689	25	17,225	08-06-2021	87	Slurry Seal	\$5,168
2023	009	14TH CT	01	BEACH DR	HERMOSA AVE	E	AC	445	21	9,345	08-16-2021	88	Slurry Seal	\$2,804
2023	010	14TH ST	04	OCEAN DR	BONNIE BRAE ST	E	AC	124	24	2,976	08-06-2021	71	Slurry Seal	\$893
2023	011	15TH CT	01	END	HERMOSA AVE	E	AC	396	20	7,920	08-16-2021	77	Slurry Seal	\$2,376
2023	013	15TH ST	03	PROSPECT AVE	CITY LIMIT	E	APC	579	28	16,212	08-06-2021	85	Slurry Seal	\$4,864
2023	015	16TH ST	01	HERMOSA AVE	MANHATTAN AVE	E	AC	298	30	8,940	08-06-2021	70	Slurry Seal	\$2,682
2023	015	16TH ST	02	MANHATTAN AVE	MONTEREY BLVD	E	AC	290	30	8,700	08-06-2021	80	Slurry Seal	\$2,610
2023	015	16TH ST	03	MONTEREY BLVD	LOMA DR	E	AC	160	30	4,800	08-06-2021	72	Slurry Seal	\$1,440
2023	015	16TH ST	06	PROSPECT AVE	GOLDEN AVE	E	AC	267	25	6,675	08-06-2021	75	Slurry Seal	\$2,003
2023	017	17TH ST	01	PACIFIC COAST HWY	PROSPECT AVE	E	AC	881	24	21,144	08-06-2021	77	Slurry Seal	\$6,343
2023	021	19TH ST	01	HERMOSA AVE	MANHATTAN AVE	E	AC	310	20	6,200	08-06-2021	71	Slurry Seal	\$1,860
2023	021	19TH ST	04	PACIFIC COAST HWY	RHODES ST	E	AC	341	30	10,230	08-06-2021	71	Slurry Seal	\$3,069
2023	024	1ST ST	02	ARDMORE AVE	PACIFIC COAST HWY	E	AC	769	28	21,532	08-06-2021	85	Slurry Seal	\$6,460
2023	025	20TH ST	01	POWER ST	VALLEY DR	E	AC	622	20	11,240	08-06-2021	72	Slurry Seal	\$3,372
2023	029	21ST ST	05	PACIFIC COAST HWY	RHODES ST	C	AC	339	38	12,882	08-06-2021	74	Slurry Seal	\$3,865
2023	029	21ST ST	06	RHODES ST	PROSPECT AVE	C	AC	433	35	15,155	08-06-2021	71	Slurry Seal	\$4,547
2023	033	22ND ST	01	END	HERMOSA AVE	C	AC	154	40	6,160	08-06-2021	83	Slurry Seal	\$1,848
2023	035	24TH PL	02	ARDMORE AVE	PACIFIC COAST HWY	E	AC	809	28	20,552	08-06-2021	73	Slurry Seal	\$6,166
2023	036	24TH ST	02	HERMOSA AVE	MANHATTAN AVE	E	AC	269	30	8,070	08-06-2021	79	Slurry Seal	\$2,421
2023	036	24TH ST	03	MANHATTAN AVE	PARK AVE	E	AC	598	30	17,940	08-06-2021	75	Slurry Seal	\$5,382
2023	037	25TH ST	01	HERMOSA AVE	MANHATTAN AVE	E	AC	271	30	8,130	08-06-2021	83	Slurry Seal	\$2,439
2023	037	25TH ST	02	MANHATTAN AVE	MYRTLE AVE	E	AAC	285	30	8,550	08-06-2021	72	Slurry Seal	\$2,565
2023	037	25TH ST	03	MYRTLE AVE	PARK AVE	E	AC	668	30	20,040	08-06-2021	77	Slurry Seal	\$6,012
2023	037	25TH ST	05	ARDMORE AVE	END	E	AC	413	24	9,912	08-06-2021	87	Slurry Seal	\$2,974
2023	040	27TH ST	02	MANHATTAN AVE	MORNINGSIDE DR	C	AC	640	42	26,880	08-06-2021	89	Slurry Seal	\$8,064



Work Year	Branch ID	Branch Name	Section ID	From	To	Section Rank	Surface Type	Length (ft)	Width (ft)	Area (SF)	Last Inspection Date	Condition at Last Inspection	Treatment Type	Total
2023	042	28TH ST	01	HERMOSA AVE	MANHATTAN AVE	E	AC	311	30	9,330	08-06-2021	69	Slurry Seal	\$2,799
2023	046	2ND ST	01	THE STRAND	BEACH DR	E	AC	100	28	2,800	08-16-2021	71	Slurry Seal	\$840
2023	046	2ND ST	02	BEACH DR	HERMOSA AVE	C	AC	148	40	5,920	09-01-2016	86	Slurry Seal	\$1,776
2023	046	2ND ST	07	ARDMORE AVE	PACIFIC COAST HWY	C	AC	666	30	19,980	08-06-2021	74	Slurry Seal	\$5,994
2023	057	35TH ST	02	MANHATTAN AVE	HIGHLAND AVE	E	APC	341	14	4,774	08-06-2021	85	Slurry Seal	\$1,432
2023	058	3RD CT	01	BEACH DR	HERMOSA AVE	E	AC	168	20	3,360	08-06-2021	71	Slurry Seal	\$1,008
2023	059	3RD ST	02	ARDMORE AVE	PACIFIC COAST HWY	E	AC	716	25	17,900	08-06-2021	69	Slurry Seal	\$5,370
2023	059	3RD ST	03	PACIFIC COAST HWY	HOPKINS AVE	E	AC	612	30	18,360	08-06-2021	69	Slurry Seal	\$5,508
2023	059	3RD ST	04	HOPKINS AVE	HOLLOWELL AVE	E	AC	616	30	18,480	08-06-2021	69	Slurry Seal	\$5,544
2023	061	4TH ST	02	MANHATTAN AVE	MONTEREY BLVD	C	AC	290	38	11,020	08-06-2021	89	Slurry Seal	\$3,306
2023	062	5TH CT	01	BEACH DR	HERMOSA AVE	E	AC	248	20	4,960	08-06-2021	79	Slurry Seal	\$1,488
2023	063	5TH ST	01	ARMORE AVE	PACIFIC COAST HWY	E	AC	805	28	22,540	08-06-2021	71	Slurry Seal	\$6,762
2023	063	5TH ST	03	OCEAN VIEW AVE	PINE CT	E	APC	152	28	4,256	08-06-2021	73	Slurry Seal	\$1,277
2023	063	5TH ST	04	PINE CT	HOPKINS AVE	E	APC	210	30	6,300	08-06-2021	71	Slurry Seal	\$1,890
2023	064	6TH CT	01	BEACH DR	HERMOSA AVE	E	AC	280	20	5,600	08-06-2021	82	Slurry Seal	\$1,680
2023	065	6TH ST	01	HERMOSA AVE	MANHATTAN AVE	C	AC	299	40	11,960	08-06-2021	82	Slurry Seal	\$3,588
2023	065	6TH ST	02	MANHATTAN AVE	MONTEREY BLVD	C	AC	290	40	11,600	08-06-2021	74	Slurry Seal	\$3,480
2023	065	6TH ST	03	MONTEREY BLVD	LOMA DR	C	AC	272	32	8,704	08-06-2021	76	Slurry Seal	\$2,611
2023	065	6TH ST	04	LOMA DR	CYPRESS AVE	C	AC	245	26	6,370	08-06-2021	78	Slurry Seal	\$1,911
2023	065	6TH ST	05	CYPRESS AVE	VALLEY DR	C	AC	338	28	9,464	08-06-2021	75	Slurry Seal	\$2,839
2023	065	6TH ST	06	ARDMORE AVE	PACIFIC COAST HWY	E	AC	706	28	19,768	08-06-2021	85	Slurry Seal	\$5,930
2023	065	6TH ST	09	58' s/o PROSPECT AVE	PROSPECT AVE	E	AC	58	28	1,624	08-06-2021	72	Slurry Seal	\$487
2023	066	7TH CT	01	BEACH DR	HERMOSA AVE	E	AC	300	20	6,000	08-06-2021	75	Slurry Seal	\$1,800
2023	067	7TH PL	01	PROSPECT AVE	REYNOLDS LN	E	AC	820	30	14,010	08-06-2021	84	Slurry Seal	\$4,203
2023	068	7TH ST	02	ARDMORE AVE	END	E	AC	305	25	7,625	08-06-2021	76	Slurry Seal	\$2,288
2023	068	7TH ST	04	PROSPECT AVE	CITY LIMIT	E	AC	902	28	25,256	08-06-2021	84	Slurry Seal	\$7,577
2023	069	8TH CT	01	BEACH DR	HERMOSA AVE	E	AAC	322	20	6,440	08-06-2021	82	Slurry Seal	\$1,932
2023	070	8TH PL	02	PACIFIC COAST HWY	OCEAN DR	E	AC	684	24	16,416	08-06-2021	83	Slurry Seal	\$4,925
2023	070	8TH PL	03	OCEAN DR	PROSPECT AVE	E	AC	490	24	11,760	08-06-2021	77	Slurry Seal	\$3,528
2023	071	8TH ST	01	HERMOSA AVE	MANHATTAN AVE	C	AC	299	28	8,372	08-06-2021	75	Slurry Seal	\$2,512
2023	071	8TH ST	02	MANHATTAN AVE	MONTEREY BLVD	C	AC	290	38	11,020	08-06-2021	72	Slurry Seal	\$3,306
2023	071	8TH ST	03	MONTEREY BLVD	LOMA DR	C	AC	270	38	10,260	08-06-2021	80	Slurry Seal	\$3,078
2023	071	8TH ST	04	LOMA DR	CYPRESS AVE	C	AC	246	28	6,888	08-06-2021	81	Slurry Seal	\$2,066
2023	071	8TH ST	06	VALLEY DR	ARDMORE AVE	C	AC	129	27	3,483	08-06-2021	73	Slurry Seal	\$1,045
2023	071	8TH ST	09	PROSPECT AVE	CITY LIMIT	E	APC	847	28	23,716	08-06-2021	82	Slurry Seal	\$7,115
2023	072	9TH CT	01	BEACH DR	HERMOSA AVE	E	AC	342	20	6,840	08-06-2021	70	Slurry Seal	\$2,052

Work Year	Branch ID	Branch Name	Section ID	From	To	Section Rank	Surface Type	Length (ft)	Width (ft)	Area (SF)	Last Inspection Date	Condition at Last Inspection	Treatment Type	Total
2023	073	9TH ST	03	OCEAN DR	OWOSSO AVE	E	AC	256	24	6,144	08-06-2021	72	Slurry Seal	\$1,843
2023	075	ALLEY	01	4TH ST	5TH ST	N	AC	397	15	4,764	08-06-2021	70	Slurry Seal	\$1,429
2023	075	ALLEY	09	BEACH DR	22ND CT	N	AC	61	19	1,159	08-06-2021	86	Slurry Seal	\$348
2023	079	ARDMORE AVE	01	END	2ND ST	E	AC	581	25	14,525	08-06-2021	88	Slurry Seal	\$4,358
2023	079	ARDMORE AVE	02	2ND ST	5TH ST	C	AC	832	25	20,800	08-06-2021	79	Slurry Seal	\$6,240
2023	079	ARDMORE AVE	03	8TH ST	5TH ST	C	AC	761	25	19,025	08-06-2021	82	Slurry Seal	\$5,708
2023	079	ARDMORE AVE	07	16TH ST	256' n/o PIER AVE	C	AAC	308	27	8,316	08-06-2021	89	Slurry Seal	\$2,495
2023	079	ARDMORE AVE	10	GOULD TER	PORTER LN	C	AAC	814	27	21,663	08-06-2021	88	Slurry Seal	\$6,499
2023	079	ARDMORE AVE	11	GOULD AVE	30TH ST	C	AAC	624	22	13,728	08-06-2021	89	Slurry Seal	\$4,118
2023	085	AVIATION BLVD	07	CORONA ST	OCEAN DR	A	AC	654	30	19,620	08-06-2021	72	Slurry Seal	\$5,886
2023	085	AVIATION BLVD	08	OCEAN DR	PACIFIC COAST HWY	A	AC	740	30	22,200	08-06-2021	71	Slurry Seal	\$6,660
2023	086	BARD ST	03	ALLEY	PIER AVE	C	AC	140	48	6,720	08-06-2021	77	Slurry Seal	\$2,016
2023	089	BAYVIEW DR	01	1ST ST	2ND ST	E	AC	461	20	9,220	08-06-2021	85	Slurry Seal	\$2,766
2023	089	BAYVIEW DR	02	2ND ST	4TH ST	E	AC	540	20	10,800	08-06-2021	85	Slurry Seal	\$3,240
2023	089	BAYVIEW DR	03	4TH ST	6TH ST	E	AC	540	20	10,800	08-06-2021	84	Slurry Seal	\$3,240
2023	089	BAYVIEW DR	04	6TH ST	8TH ST	E	AC	540	20	10,800	08-06-2021	85	Slurry Seal	\$3,240
2023	089	BAYVIEW DR	06	10TH ST	PIER AVE	E	AC	892	20	17,840	08-06-2021	76	Slurry Seal	\$5,352
2023	090	BEACH DR	01	LYNDON ST	1ST ST	E	AC	435	20	8,700	08-06-2021	69	Slurry Seal	\$2,610
2023	090	BEACH DR	03	2ND ST	3RD ST	E	AC	273	20	5,460	08-06-2021	69	Slurry Seal	\$1,638
2023	090	BEACH DR	04	3RD ST	4TH ST	E	AC	390	20	5,440	08-06-2021	75	Slurry Seal	\$1,632
2023	090	BEACH DR	05	4TH ST	5TH ST	E	AC	273	20	5,460	08-06-2021	73	Slurry Seal	\$1,638
2023	090	BEACH DR	06	5TH ST	6TH ST	E	AC	269	20	5,380	08-06-2021	75	Slurry Seal	\$1,614
2023	090	BEACH DR	07	6TH ST	7TH ST	E	AC	270	20	5,400	08-06-2021	81	Slurry Seal	\$1,620
2023	090	BEACH DR	08	7TH ST	8TH ST	E	AC	270	20	5,400	08-06-2021	75	Slurry Seal	\$1,620
2023	090	BEACH DR	09	8TH ST	9TH ST	E	AC	270	20	5,400	08-06-2021	76	Slurry Seal	\$1,620
2023	090	BEACH DR	11	10TH ST	11TH ST	E	AC	270	20	5,400	08-06-2021	78	Slurry Seal	\$1,620
2023	090	BEACH DR	15	15TH ST	16TH ST	E	AC	270	20	5,400	08-06-2021	75	Slurry Seal	\$1,620
2023	090	BEACH DR	16	16TH ST	17TH ST	E	AC	270	20	5,400	08-06-2021	78	Slurry Seal	\$1,620
2023	090	BEACH DR	17	17TH ST	18TH ST	E	AC	270	20	5,400	08-06-2021	72	Slurry Seal	\$1,620
2023	090	BEACH DR	21	21ST ST	22ND ST	E	AC	288	20	5,760	08-06-2021	71	Slurry Seal	\$1,728
2023	092	BORDEN AVE	01	21ST ST	END	E	AAC	284	33	9,372	08-06-2021	75	Slurry Seal	\$2,812
2023	101	CIRCLE CT	01	CIRCLE DR	MONTEREY BLVD	E	AC	169	30	5,070	08-06-2021	74	Slurry Seal	\$1,521
2023	107	CULPER CT	01	2ND ST	4TH ST	E	AC	431	25	10,775	08-06-2021	75	Slurry Seal	\$3,233
2023	108	CYPRESS AVE	03	8TH ST	END	E	AAC	304	28	8,512	08-06-2021	73	Slurry Seal	\$2,554
2023	116	GENTRY ST	02	PROSPECT AVE	6TH ST	E	AC	500	28	14,000	08-06-2021	80	Slurry Seal	\$4,200
2023	117	GOLDEN AVE	01	15TH ST	16TH ST	E	APC	558	28	15,624	08-06-2021	81	Slurry Seal	\$4,687



Work Year	Branch ID	Branch Name	Section ID	From	To	Section Rank	Surface Type	Length (ft)	Width (ft)	Area (SF)	Last Inspection Date	Condition at Last Inspection	Treatment Type	Total
2023	118	GOULD AVE	01	MORNINGSIDE DR	VALLEY DR	C	AAC	634	60	38,040	08-06-2021	88	Slurry Seal	\$11,412
2023	118	GOULD AVE	02	VALLEY DR	ARDMORE AVE	C	AC	160	54	8,640	08-06-2021	79	Slurry Seal	\$2,592
2023	118	GOULD AVE	03	ARDMORE AVE	PACIFIC COAST HWY	A	AAC	1,572	39	61,308	08-06-2021	89	Slurry Seal	\$18,393
2023	118	GOULD AVE	04	PACIFIC COAST HWY	ARDMORE AVE	A	AAC	1,562	39	60,918	08-06-2021	88	Slurry Seal	\$18,276
2023	122	GREENWICH VILLAGE	01	HERMOSA AVE	27TH ST	C	AC	390	30	11,700	08-06-2021	77	Slurry Seal	\$3,510
2023	128	HERMOSA AVE	08	PIER AVE	15TH CT	A	AC	693	40	27,720	08-06-2021	89	Slurry Seal	\$8,316
2023	128	HERMOSA AVE	15	26TH ST	27TH ST	A	AC	308	28	8,624	08-06-2021	82	Slurry Seal	\$2,587
2023	128	HERMOSA AVE	16	27TH ST	30TH ST	A	AC	655	20	13,100	08-06-2021	75	Slurry Seal	\$3,930
2023	128	HERMOSA AVE	17	30TH ST	LONGFELLOW AVE	A	AC	384	20	7,680	08-06-2021	76	Slurry Seal	\$2,304
2023	128	HERMOSA AVE	18	LONGFELLOW AVE	34TH ST	A	AC	426	20	8,520	08-06-2021	75	Slurry Seal	\$2,556
2023	128	HERMOSA AVE	19	34TH ST	35TH ST	A	AC	223	20	4,460	08-06-2021	79	Slurry Seal	\$1,338
2023	128	HERMOSA AVE	20	35TH ST	34TH ST	A	AC	223	20	4,460	08-06-2021	73	Slurry Seal	\$1,338
2023	128	HERMOSA AVE	21	34TH ST	LONGFELLOW AVE	A	AC	426	20	8,520	08-06-2021	77	Slurry Seal	\$2,556
2023	128	HERMOSA AVE	22	LONGFELLOW AVE	30TH ST	A	AC	384	20	7,680	08-06-2021	69	Slurry Seal	\$2,304
2023	128	HERMOSA AVE	24	27TH ST	26TH ST	A	AC	308	20	6,160	08-06-2021	73	Slurry Seal	\$1,848
2023	128	HERMOSA AVE	32	PIER AVE	10TH ST	A	AC	559	36	20,124	08-06-2021	89	Slurry Seal	\$6,037
2023	131	HERONDO ST	01	HERMOSA AVE	MONTEREY BLVD	A	AC	569	40	22,760	08-06-2021	71	Slurry Seal	\$6,828
2023	131	HERONDO ST	02	MONTEREY BLVD	VALLEY DR	A	AC	784	40	31,360	08-06-2021	72	Slurry Seal	\$9,408
2023	132	HIGHLAND AVE	01	35TH ST	LONGFELLOW AVE	C	AC	557	38	21,166	08-06-2021	88	Slurry Seal	\$6,350
2023	133	HILL ST	01	END	HILL ST	E	AC	56	21	1,176	08-07-2021	71	Slurry Seal	\$353
2023	139	INGLESIDE DR	05	LONGFELLOW AVE	FRANCISCO ST	E	AC	250	30	7,500	08-06-2021	69	Slurry Seal	\$2,250
2023	144	LOMA DR	05	PIER AVE	16TH ST	E	AC	597	25	14,925	08-06-2021	75	Slurry Seal	\$4,478
2023	146	LONGFELLOW AVE	01	HERMOSA AVE	MANHATTAN AVE	C	AC	313	40	12,520	08-06-2021	74	Slurry Seal	\$3,756
2023	146	LONGFELLOW AVE	02	MANHATTAN AVE	MORNINGSIDE DR	C	AC	640	40	25,600	08-06-2021	80	Slurry Seal	\$7,680
2023	146	LONGFELLOW AVE	03	MORNINGSIDE DR	INGLESIDE DR	C	AC	490	40	19,600	08-06-2021	71	Slurry Seal	\$5,880
2023	149	MANHATTAN AVE	09	16TH ST	19TH ST	E	AC	832	40	33,280	08-06-2021	76	Slurry Seal	\$9,984
2023	149	MANHATTAN AVE	10	19TH ST	CIRCLE DR	C	AC	352	40	14,080	08-06-2021	76	Slurry Seal	\$4,224
2023	149	MANHATTAN AVE	16	29TH ST	LONGFELLOW AVE	C	AC	598	30	17,940	08-06-2021	69	Slurry Seal	\$5,382
2023	149	MANHATTAN AVE	17	LONGFELLOW AVE	NEPTUNE AVE	C	AC	775	30	23,250	08-06-2021	85	Slurry Seal	\$6,975
2023	154	MASSEY AVE	01	PROSPECT AVE	5TH ST	E	AAC	470	25	11,750	08-06-2021	84	Slurry Seal	\$3,525
2023	158	MONTEREY BLVD	02	2ND ST	4TH ST	C	AC	540	40	21,600	08-06-2021	77	Slurry Seal	\$6,480
2023	158	MONTEREY BLVD	04	6TH ST	8TH ST	C	AC	540	38	20,520	08-06-2021	69	Slurry Seal	\$6,156
2023	158	MONTEREY BLVD	05	8TH ST	10TH ST	C	AC	539	38	20,482	08-06-2021	75	Slurry Seal	\$6,145
2023	158	MONTEREY BLVD	06	10TH ST	11TH ST	C	AC	510	36	18,360	08-06-2021	73	Slurry Seal	\$5,508
2023	158	MONTEREY BLVD	07	11TH ST	PIER AVE	C	AC	486	36	17,496	08-06-2021	76	Slurry Seal	\$5,249
2023	158	MONTEREY BLVD	10	19TH ST	CIRCLE CT	C	AC	665	40	26,600	08-06-2021	70	Slurry Seal	\$7,980



Work Year	Branch ID	Branch Name	Section ID	From	To	Section Rank	Surface Type	Length (ft)	Width (ft)	Area (SF)	Last Inspection Date	Condition at Last Inspection	Treatment Type	Total
2023	161	MORNINGSIDE DR	01	25TH ST	END	E	AC	373	32	11,936	08-06-2021	71	Slurry Seal	\$3,581
2023	161	MORNINGSIDE DR	04	30TH PL	LONGFELLOW AVE	E	AC	439	24	10,536	08-06-2021	71	Slurry Seal	\$3,161
2023	162	MYRTLE AVE	01	24TH ST	25TH ST	E	AC	573	30	17,190	08-06-2021	74	Slurry Seal	\$5,157
2023	162	MYRTLE AVE	02	25TH ST	26TH ST	E	AC	277	30	8,310	08-06-2021	80	Slurry Seal	\$2,493
2023	168	OZONE CT	02	24TH ST	25TH ST	E	AC	493	18	8,874	08-06-2021	80	Slurry Seal	\$2,662
2023	168	OZONE CT	03	25TH ST	26TH ST	E	AC	303	20	6,060	08-06-2021	78	Slurry Seal	\$1,818
2023	168	OZONE CT	04	26TH ST	27TH ST	E	AC	219	18	3,942	08-06-2021	88	Slurry Seal	\$1,183
2023	170	PALM DR	04	2ND ST	4TH ST	E	AC	540	20	10,800	08-06-2021	78	Slurry Seal	\$3,240
2023	170	PALM DR	05	4TH ST	6TH ST	E	AC	540	20	10,800	08-06-2021	76	Slurry Seal	\$3,240
2023	170	PALM DR	07	8TH ST	10TH ST	E	AC	539	20	10,780	08-06-2021	76	Slurry Seal	\$3,234
2023	170	PALM DR	08	10TH ST	PIER AVE	E	AC	581	20	11,620	08-06-2021	83	Slurry Seal	\$3,486
2023	170	PALM DR	09	PIER AVE	14TH ST	E	AC	538	20	10,760	08-06-2021	72	Slurry Seal	\$3,228
2023	170	PALM DR	10	14TH ST	16TH ST	E	AC	539	20	10,780	08-06-2021	78	Slurry Seal	\$3,234
2023	170	PALM DR	11	16TH ST	19TH ST	E	AC	827	20	16,540	08-06-2021	75	Slurry Seal	\$4,962
2023	170	PALM DR	12	19TH ST	21ST ST	E	AC	719	20	14,380	08-06-2021	73	Slurry Seal	\$4,314
2023	170	PALM DR	13	21ST ST	22ND ST	E	AC	289	20	5,780	08-06-2021	72	Slurry Seal	\$1,734
2023	170	PALM DR	14	22ND ST	24TH ST	E	AC	385	20	7,700	08-06-2021	73	Slurry Seal	\$2,310
2023	170	PALM DR	15	24TH ST	25TH ST	E	AC	405	20	8,100	08-06-2021	74	Slurry Seal	\$2,430
2023	170	PALM DR	16	25TH ST	26TH ST	E	AC	268	20	5,360	08-06-2021	85	Slurry Seal	\$1,608
2023	170	PALM DR	17	26TH ST	GREENWICH VILLAGE	E	AC	159	20	3,180	08-06-2021	74	Slurry Seal	\$954
2023	170	PALM DR	27	35TH ST	NEPTUNE AVE	E	AC	144	23	3,312	08-06-2021	70	Slurry Seal	\$994
2023	172	PARK AVE	01	MONTEREY AVE	LOMA DR	E	AC	150	30	4,500	08-06-2021	71	Slurry Seal	\$1,350
2023	172	PARK AVE	02	LOMA DR	25TH ST	E	AC	522	30	15,660	08-06-2021	76	Slurry Seal	\$4,698
2023	174	PIER AVE	02	MANHATTAN AVE	MONTEREY BLVD	A	AC	395	38	15,010	08-06-2021	70	Slurry Seal	\$4,503
2023	175	PINE ST	01	5TH ST	6TH ST	E	AC	310	24	7,440	08-06-2021	83	Slurry Seal	\$2,232
2023	177	PORTER LN	01	ARDMORE AVE	GOULD AVE	E	AAC	645	30	19,350	08-06-2021	84	Slurry Seal	\$5,805
2023	180	PROSPECT AVE	05	8TH ST	9TH ST	C	AC	345	30	10,350	08-06-2021	69	Slurry Seal	\$3,105
2023	181	RAYMOND AVE	01	16TH ST	17TH ST	E	AC	320	20	6,400	08-06-2021	79	Slurry Seal	\$1,920
2023	182	REYNOLDS LN	01	VAN HORNE LN	5TH ST	E	AC	569	15	8,535	08-06-2021	70	Slurry Seal	\$2,561
2023	182	REYNOLDS LN	02	5TH ST	7TH PL	E	AC	405	15	6,075	08-06-2021	69	Slurry Seal	\$1,823
2023	185	SILVER ST	01	15TH ST	END	E	APC	415	28	11,620	08-06-2021	76	Slurry Seal	\$3,486
2023	186	SILVERSTRAND AVE	01	24TH ST	25TH ST	E	AC	664	30	19,920	08-06-2021	76	Slurry Seal	\$5,976
2023	191	SUNSET DR	03	10TH ST	11TH ST	E	AC	510	20	10,200	08-06-2021	69	Slurry Seal	\$3,060
2023	191	SUNSET DR	04	11TH ST	PIER AVE	E	AC	549	20	10,980	08-06-2021	84	Slurry Seal	\$3,294
2023	195	VALLEY DR	05	PIER AVE	18TH ST	C	AAC	1,250	28	35,000	08-06-2021	85	Slurry Seal	\$10,500
2023	195	VALLEY DR	06	18TH ST	20TH ST	C	AAC	486	28	13,608	08-06-2021	89	Slurry Seal	\$4,082

Work Year	Branch ID	Branch Name	Section ID	From	To	Section Rank	Surface Type	Length (ft)	Width (ft)	Area (SF)	Last Inspection Date	Condition at Last Inspection	Treatment Type	Total
2023	195	VALLEY DR	07	20TH ST	24TH ST	C	AAC	598	28	16,744	08-06-2021	89	Slurry Seal	\$5,023
2023	195	VALLEY DR	08	24TH ST	25TH ST	C	AAC	675	28	18,900	08-06-2021	88	Slurry Seal	\$5,670
2023	195	VALLEY DR	09	25TH ST	GOULD AVE	C	AAC	1,031	28	28,868	08-06-2021	89	Slurry Seal	\$8,660
2023	195	VALLEY DR	11	30TH ST	LONGFELLOW AVE	C	AAC	370	32	11,840	08-06-2021	87	Slurry Seal	\$3,552
2023	199	OAK ST	01	LOMA DR	BARD ST	E	AC	557	20	11,140	08-06-2021	73	Slurry Seal	\$3,342
2023	071	8TH ST	05	CYPRESS AVE	VALLEY DR	C	AC	442	28	12,376	08-06-2021	66	2 in. Mill and AC Overlay	\$19,799
2023	081	ARTESIA BLVD	02	HARPER AVE	PACIFIC COAST HWY	A	AC	1,254	45	56,430	08-06-2021	64	2 in. Mill and AC Overlay	\$90,276
2023	085	AVIATION BLVD	01	PACIFIC COAST HWY	OCEAN DR	A	AC	746	30	22,380	08-06-2021	64	2 in. Mill and AC Overlay	\$35,803
2023	085	AVIATION BLVD	02	OCEAN DR	CORONA ST	A	AC	654	30	19,620	08-06-2021	60	2 in. Mill and AC Overlay	\$31,388
2023	085	AVIATION BLVD	03	CORONA ST	PROSPECT AVE	A	AC	379	30	11,370	08-06-2021	62	2 in. Mill and AC Overlay	\$18,190
2023	085	AVIATION BLVD	06	PROSPECT AVE	CORONA ST	A	AC	379	30	11,370	08-06-2021	62	2 in. Mill and AC Overlay	\$18,190
2023	128	HERMOSA AVE	02	LYNDON ST	2ND ST	A	AC	907	36	32,652	08-06-2021	60	2 in. Mill and AC Overlay	\$52,236
2023	128	HERMOSA AVE	03	2ND ST	4TH ST	A	AC	541	36	19,476	08-06-2021	59	2 in. Mill and AC Overlay	\$35,471
2023	128	HERMOSA AVE	04	4TH ST	6TH ST	A	AC	540	36	19,440	08-06-2021	63	2 in. Mill and AC Overlay	\$31,100
2023	128	HERMOSA AVE	05	6TH ST	8TH ST	A	AC	539	36	19,404	08-06-2021	59	2 in. Mill and AC Overlay	\$35,340
2023	128	HERMOSA AVE	23	30TH ST	27TH ST	A	AC	651	20	13,020	08-06-2021	68	2 in. Mill and AC Overlay	\$20,829
2023	128	HERMOSA AVE	34	8TH ST	6TH ST	A	AC	539	36	19,404	08-06-2021	61	2 in. Mill and AC Overlay	\$31,042
2023	128	HERMOSA AVE	35	6TH ST	4TH ST	A	AC	540	36	19,440	08-06-2021	63	2 in. Mill and AC Overlay	\$31,100
2023	128	HERMOSA AVE	36	4TH ST	2ND ST	A	AC	541	36	19,476	08-06-2021	62	2 in. Mill and AC Overlay	\$31,158
2023	128	HERMOSA AVE	37	2ND ST	LYNDON ST	A	AC	914	36	32,904	08-06-2021	62	2 in. Mill and AC Overlay	\$52,640
2023	128	HERMOSA AVE	38	LYNDON ST	HERONDO ST	A	AC	259	28	7,252	08-06-2021	63	2 in. Mill and AC Overlay	\$11,602
2023	174	PIER AVE	03	MONTEREY BLVD	BARD ST	A	AC	736	38	27,968	08-06-2021	67	2 in. Mill and AC Overlay	\$44,743
2023	174	PIER AVE	11	MONTEREY BLVD	MANHATTAN AVE	A	AC	395	38	15,010	08-06-2021	60	2 in. Mill and AC Overlay	\$24,013
2023	081	ARTESIA BLVD	01	PACIFIC COAST HWY	HARPER AVE	A	AC	1,252	45	56,340	08-06-2021	50	2 in. Mill and AC Overlay+10 in. Digouts	\$136,350
2023	085	AVIATION BLVD	04	PROSPECT AVE	HARPER AVE	A	AC	358	30	10,740	08-06-2021	46	2 in. Mill and AC Overlay+10 in. Digouts	\$25,992
2023	128	HERMOSA AVE	01	HERONDO ST	LYNDON ST	A	AC	260	28	7,280	08-06-2021	52	2 in. Mill and AC Overlay+10 in. Digouts	\$17,619
2023	128	HERMOSA AVE	06	8TH ST	10TH ST	A	AC	539	36	19,404	08-06-2021	44	2 in. Mill and AC Overlay+10 in. Digouts	\$46,960
2023	128	HERMOSA AVE	33	10TH ST	8TH ST	A	AC	539	36	19,404	08-06-2021	58	2 in. Mill and AC Overlay+10 in. Digouts	\$46,960
2023	174	PIER AVE	05	VALLEY DR	ARDMORE AVE	A	AC	122	40	4,880	08-06-2021	46	2 in. Mill and AC Overlay+10 in. Digouts	\$11,810
2023	174	PIER AVE	06	ARDMORE AVE	PACIFIC COAST HWY	A	AC	655	36	23,580	08-06-2021	50	2 in. Mill and AC Overlay+10 in. Digouts	\$57,067
2023	174	PIER AVE	07	PACIFIC COAST HWY	ARDMORE AVE	A	AC	655	36	23,580	08-06-2021	55	2 in. Mill and AC Overlay+10 in. Digouts	\$57,067
2023	174	PIER AVE	08	ARDMORE AVE	VALLEY DR	A	AC	122	40	4,880	08-06-2021	51	2 in. Mill and AC Overlay+10 in. Digouts	\$11,810
2023	174	PIER AVE	09	VALLEY DR	BARD ST	A	AC	230	38	8,740	08-06-2021	43	2 in. Mill and AC Overlay+10 in. Digouts	\$50,274
2023	174	PIER AVE	10	BARD ST	MONTEREY BLVD	A	AC	739	38	28,082	08-06-2021	54	2 in. Mill and AC Overlay+10 in. Digouts	\$67,962
2023	174	PIER AVE	12	MANHATTAN AVE	HERMOSA AVE	A	AC	373	38	14,174	08-06-2021	49	2 in. Mill and AC Overlay+10 in. Digouts	\$34,303
2023	174	PIER AVE	01	HERMOSA AVE	MANHATTAN AVE	A	AC	373	38	14,174	08-06-2021	42	2 in. Overlay and 8 in. R&R	\$134,788

Work Year	Branch ID	Branch Name	Section ID	From	To	Section Rank	Surface Type	Length (ft)	Width (ft)	Area (SF)	Last Inspection Date	Condition at Last Inspection	Treatment Type	Total
2024	048	30TH ST	05	VALLEY DR	ARDMORE AVE	E	AAC	132	25	3,300	08-06-2021	91	Slurry Seal	\$1,030
2024	075	ALLEY	03	END	TENNYSON PL	N	AC	537	11	5,907	08-16-2021	92	Slurry Seal	\$1,843
2024	079	ARDMORE AVE	08	21ST ST	16TH ST	C	AAC	1,404	27	37,908	08-06-2021	90	Slurry Seal	\$11,827
2024	079	ARDMORE AVE	12	30TH ST	BOUNDARY PL	C	AAC	413	22	9,086	08-06-2021	90	Slurry Seal	\$2,835
2024	090	BEACH DR	13	PIER AVE	13TH ST	E	AC	290	22	6,380	08-16-2021	93	Slurry Seal	\$1,991
2024	128	HERMOSA AVE	07	10TH ST	PIER AVE	A	AC	559	36	20,124	08-06-2021	92	Slurry Seal	\$6,279
2024	128	HERMOSA AVE	14	25TH ST	26TH ST	A	AC	279	36	10,044	08-06-2021	90	Slurry Seal	\$3,134
2024	128	HERMOSA AVE	25	26TH ST	25TH ST	A	AC	279	38	10,602	08-06-2021	90	Slurry Seal	\$3,308
2024	128	HERMOSA AVE	30	16TH ST	15TH CT	A	AC	406	38	15,428	08-06-2021	92	Slurry Seal	\$4,814
2024	128	HERMOSA AVE	31	15TH CT	PIER AVE	A	AC	693	35	24,255	08-06-2021	91	Slurry Seal	\$7,568
2024	195	VALLEY DR	10	GOULD AVE	30TH ST	C	AAC	725	25	18,125	08-06-2021	90	Slurry Seal	\$5,655
2024	002	10TH ST	05	MONTEREY BLVD	LOMA DR	C	AC	272	30	8,160	08-06-2021	63	2 in. Mill and AC Overlay	\$13,576
2024	033	22ND ST	02	HERMOSA AVE	MANHATTAN AVE	C	AC	296	40	11,840	08-06-2021	64	2 in. Mill and AC Overlay	\$19,699
2024	046	2ND ST	03	HERMOSA AVE	MANHATTAN AVE	C	AC	299	40	11,960	08-06-2021	61	2 in. Mill and AC Overlay	\$26,225
2024	046	2ND ST	04	MANHATTAN AVE	MONTEREY BLVD	C	AC	290	40	11,600	08-06-2021	64	2 in. Mill and AC Overlay	\$19,300
2024	046	2ND ST	06	VALLEY DR	ARDMORE AVE	C	AC	578	30	17,340	08-06-2021	63	2 in. Mill and AC Overlay	\$28,850
2024	061	4TH ST	01	HERMOSA AVE	MANHATTAN AVE	C	AC	300	40	12,000	08-06-2021	66	2 in. Mill and AC Overlay	\$19,965
2024	075	ALLEY	05	TENNYSON PL	ALLEY w/o TENNYSON PL	N	AC	459	11	5,049	08-16-2021	70	2 in. Mill and AC Overlay	\$8,400
2024	115	FRANCISCO ST	01	MORNINGSIDE DR	INGLESIDE DR	C	PCC	484	20	9,680	08-07-2021	70	2 in. Mill and AC Overlay	\$16,105
2024	133	HILL ST	02	2ND ST	END	E	PCC	198	24	4,752	08-07-2021	69	2 in. Mill and AC Overlay	\$7,906
2024	139	INGLESIDE DR	03	30TH ST	31ST ST	E	PCC	190	25	4,750	08-07-2021	70	2 in. Mill and AC Overlay	\$7,903
2024	146	LONGFELLOW AVE	05	ARDMORE AVE	TENNYSON PL	E	PCC	992	30	29,760	08-07-2021	70	2 in. Mill and AC Overlay	\$49,514
2024	149	MANHATTAN AVE	01	1ST ST	2ND ST	C	AC	440	40	17,600	08-06-2021	67	2 in. Mill and AC Overlay	\$29,283
2024	149	MANHATTAN AVE	02	2ND ST	4TH ST	C	AC	540	40	21,600	08-06-2021	65	2 in. Mill and AC Overlay	\$35,938
2024	149	MANHATTAN AVE	03	4TH ST	6TH ST	C	AC	540	40	21,600	08-06-2021	64	2 in. Mill and AC Overlay	\$35,938
2024	149	MANHATTAN AVE	04	6TH ST	8TH ST	C	AC	540	40	21,600	08-06-2021	67	2 in. Mill and AC Overlay	\$35,938
2024	149	MANHATTAN AVE	05	8TH ST	10TH ST	C	AC	540	40	21,600	08-06-2021	65	2 in. Mill and AC Overlay	\$35,938
2024	149	MANHATTAN AVE	06	10TH ST	PIER AVE	C	AC	733	40	29,320	08-06-2021	66	2 in. Mill and AC Overlay	\$48,782
2024	149	MANHATTAN AVE	07	PIER AVE	14TH ST	C	AC	386	40	15,440	08-06-2021	68	2 in. Mill and AC Overlay	\$25,689
2024	149	MANHATTAN AVE	08	14TH ST	16TH ST	C	AC	539	40	21,560	08-06-2021	66	2 in. Mill and AC Overlay	\$35,871
2024	149	MANHATTAN AVE	11	CIRCLE DR	MONTEREY BLVD	C	AC	712	40	28,480	08-06-2021	67	2 in. Mill and AC Overlay	\$47,385
2024	149	MANHATTAN AVE	12	MONTEREY BLVD	24TH ST	C	AC	362	40	14,480	08-06-2021	64	2 in. Mill and AC Overlay	\$24,092
2024	149	MANHATTAN AVE	13	24TH ST	25TH ST	C	AC	424	40	16,960	08-06-2021	64	2 in. Mill and AC Overlay	\$28,218
2024	149	MANHATTAN AVE	14	25TH ST	27TH ST	C	AC	525	40	21,000	08-06-2021	66	2 in. Mill and AC Overlay	\$34,939
2024	149	MANHATTAN AVE	15	27TH ST	29TH ST	C	AC	466	30	13,980	08-06-2021	66	2 in. Mill and AC Overlay	\$23,260
2024	158	MONTEREY BLVD	01	HERONDO ST	2ND ST	C	AC	820	40	32,800	08-06-2021	67	2 in. Mill and AC Overlay	\$54,572

Work Year	Branch ID	Branch Name	Section ID	From	To	Section Rank	Surface Type	Length (ft)	Width (ft)	Area (SF)	Last Inspection Date	Condition at Last Inspection	Treatment Type	Total
2024	158	MONTEREY BLVD	08	PIER AVE	16TH ST	C	AC	663	40	26,520	08-06-2021	65	2 in. Mill and AC Overlay	\$44,123
2024	158	MONTEREY BLVD	09	16TH ST	19TH ST	C	AC	845	40	33,800	08-06-2021	66	2 in. Mill and AC Overlay	\$56,236
2024	158	MONTEREY BLVD	11	CIRCLE CT	MANHATTAN AVE	C	AC	729	40	29,160	08-06-2021	67	2 in. Mill and AC Overlay	\$48,516
2024	180	PROSPECT AVE	01	ANITA ST	VAN HORNE LN	C	AC	702	30	21,060	08-06-2021	67	2 in. Mill and AC Overlay	\$35,039
2024	180	PROSPECT AVE	02	VAN HORNE LN	GENTRY ST	C	AC	681	30	20,430	08-06-2021	64	2 in. Mill and AC Overlay	\$33,991
2024	180	PROSPECT AVE	03	GENTRY ST	6TH ST	C	AC	586	30	17,580	08-06-2021	62	2 in. Mill and AC Overlay	\$29,249
2024	180	PROSPECT AVE	04	6TH ST	8TH ST	C	AC	575	30	17,250	08-06-2021	65	2 in. Mill and AC Overlay	\$28,700
2024	180	PROSPECT AVE	06	9TH ST	AVIATION BLVD	C	AC	923	30	27,690	08-06-2021	66	2 in. Mill and AC Overlay	\$46,070
2024	180	PROSPECT AVE	13	ARTESIA BLVD	21ST ST	C	AC	567	30	17,010	08-06-2021	68	2 in. Mill and AC Overlay	\$28,301
2024	195	VALLEY DR	01	HERONDO ST	2ND ST	C	AC	754	25	18,850	08-06-2021	65	2 in. Mill and AC Overlay	\$31,362
2024	195	VALLEY DR	04	11TH ST	PIER AVE	C	AC	738	25	18,450	08-06-2021	67	2 in. Mill and AC Overlay	\$30,697
2024	046	2ND ST	05	MONTEREY BLVD	VALLEY DR	C	AC	510	40	20,400	08-06-2021	60	2 in. Mill and AC Overlay+10 in. Digouts	\$51,345
2024	071	8TH ST	07	ARDMORE DR	PACIFIC COAST HWY	C	AC	620	25	14,600	08-06-2021	59	2 in. Mill and AC Overlay+10 in. Digouts	\$36,747
2024	086	BARD ST	02	END	PIER AVE	C	AC	390	44	17,160	09-25-2016	65	2 in. Mill and AC Overlay+10 in. Digouts	\$43,191
2024	146	LONGFELLOW AVE	04	INGLESIDE DR	VALLEY DR	C	AC	233	36	8,388	08-06-2021	56	2 in. Mill and AC Overlay+10 in. Digouts	\$21,112
2024	158	MONTEREY BLVD	03	4TH ST	6TH ST	C	AC	540	40	21,600	08-06-2021	55	2 in. Mill and AC Overlay+10 in. Digouts	\$54,366
2024	180	PROSPECT AVE	07	AVIATION BLVD	14TH ST	C	AC	486	36	17,496	08-06-2021	56	2 in. Mill and AC Overlay+10 in. Digouts	\$44,036
2024	180	PROSPECT AVE	08	14TH ST	15TH ST	C	AC	248	36	8,928	08-06-2021	49	2 in. Mill and AC Overlay+10 in. Digouts	\$22,471
2024	180	PROSPECT AVE	09	15TH ST	17TH ST	C	AC	815	36	29,340	08-06-2021	49	2 in. Mill and AC Overlay+10 in. Digouts	\$73,847
2024	180	PROSPECT AVE	10	17TH ST	20TH ST	C	AC	883	36	31,788	08-06-2021	59	2 in. Mill and AC Overlay+10 in. Digouts	\$80,008
2024	180	PROSPECT AVE	12	21ST ST	ARTESIA BLVD	C	AC	574	30	17,220	08-06-2021	60	2 in. Mill and AC Overlay+10 in. Digouts	\$43,342
2024	195	VALLEY DR	02	2ND ST	8TH ST	C	AC	1,693	25	42,325	08-06-2021	52	2 in. Mill and AC Overlay+10 in. Digouts	\$106,529
2024	195	VALLEY DR	03	8TH ST	11TH ST	C	AC	915	24	21,960	08-06-2021	47	2 in. Mill and AC Overlay+10 in. Digouts	\$55,272
2024	085	AVIATION BLVD	05	CITY LIMIT	PROSPECT AVE	A	AC	358	30	10,740	08-06-2021	41	2 in. Overlay and 8 in. R&R	\$106,218
2024	161	MORNINGSIDE DR	07	FRANCISCO ST	35TH ST	C	PCC	251	20	5,020	08-07-2021	62	2 in. Overlay and 8 in. R&R	\$11,179
2024	174	PIER AVE	04	BARD ST	VALLEY DR	A	AC	230	38	8,740	08-06-2021	39	2 in. Overlay and 8 in. R&R	\$86,438



Work Year	Branch ID	Branch Name	Section ID	From	To	Section Rank	Surface Type	Length (ft)	Width (ft)	Area (SF)	Last Inspection Date	Condition at Last Inspection	Treatment Type	Total
2025	032	22ND CT	01	END (S)	22ND ST	E	AC	313	12	3,756	08-16-2021	94	Slurry Seal	\$1,219
2025	079	ARDMORE AVE	09	PORTER LN	21ST ST	C	AAC	1,216	27	32,432	08-06-2021	94	Slurry Seal	\$10,524
2025	090	BEACH DR	12	11TH ST	PIER AVE	E	AC	290	20	5,800	08-16-2021	96	Slurry Seal	\$1,882
2025	105	CORONA ST	02	14TH ST	END	E	AC	71	22	1,562	08-06-2021	96	Slurry Seal	\$507
2025	125	HARPER AVE	01	11TH ST	AVIATION BLVD	E	AC	591	25	14,775	08-06-2021	95	Slurry Seal	\$4,794
2025	128	HERMOSA AVE	09	15TH CT	16TH ST	A	AC	406	36	14,616	08-06-2021	94	Slurry Seal	\$4,743
2025	128	HERMOSA AVE	10	16TH ST	19TH ST	A	AC	823	36	29,628	08-06-2021	95	Slurry Seal	\$9,614
2025	128	HERMOSA AVE	11	19TH ST	21ST ST	A	AC	586	36	21,096	08-06-2021	95	Slurry Seal	\$6,845
2025	128	HERMOSA AVE	13	22ND ST	25TH ST	A	AC	808	36	29,088	08-06-2021	95	Slurry Seal	\$9,439
2025	128	HERMOSA AVE	26	25TH ST	22ND ST	A	AC	808	38	30,704	08-06-2021	95	Slurry Seal	\$9,963
2025	128	HERMOSA AVE	27	22ND ST	21ST ST	A	AC	356	38	13,528	08-06-2021	95	Slurry Seal	\$4,390
2025	128	HERMOSA AVE	28	21ST ST	19TH ST	A	AC	586	38	22,268	08-06-2021	95	Slurry Seal	\$7,226
2025	128	HERMOSA AVE	29	19TH	16TH ST	A	AC	823	38	31,274	08-06-2021	95	Slurry Seal	\$10,148
2025	002	10TH ST	08	OCEAN DR	OWOSSO AVE	E	AC	362	24	8,688	08-06-2021	68	2 in. Mill and AC Overlay	\$15,033
2025	022	1ST CT	01	PALM DR	MONTEREY BLVD	E	PCC	449	20	8,980	08-07-2021	67	2 in. Mill and AC Overlay	\$15,538
2025	029	21ST ST	01	HERMOSA AVE	MANHATTAN AVE	E	AC	299	30	8,970	08-06-2021	68	2 in. Mill and AC Overlay	\$15,521
2025	029	21ST ST	04	ARDMORE AVE	PACIFIC COAST HWY	E	AC	726	30	21,780	08-06-2021	68	2 in. Mill and AC Overlay	\$37,687
2025	043	29TH CT	02	MANHATTAN AVE	MORNINGSIDE DR	E	PCC	640	15	9,600	08-07-2021	67	2 in. Mill and AC Overlay	\$16,611
2025	047	30TH PL	02	MORNINGSIDE DR	INGLESIDE DR	E	PCC	489	14	6,846	08-07-2021	68	2 in. Mill and AC Overlay	\$11,846
2025	047	30TH PL	03	INGLESIDE DR	VALLEY DR	E	PCC	111	15	1,665	08-07-2021	69	2 in. Mill and AC Overlay	\$2,881
2025	048	30TH ST	02	MANHATTAN AVE	PALM DR	E	PCC	178	25	4,450	08-07-2021	67	2 in. Mill and AC Overlay	\$7,700
2025	051	32ND PL	03	MORNINGSIDE DR	INGLESIDE DR	E	PCC	489	10	4,890	08-16-2021	65	2 in. Mill and AC Overlay	\$10,631
2025	052	33RD PL	02	MANHATTAN AVE	HIGHLAND AVE	E	PCC	324	14	4,536	08-07-2021	68	2 in. Mill and AC Overlay	\$7,849
2025	053	33RD ST	01	PALM DR	MANHATTAN AVE	E	PCC	177	24	4,248	08-07-2021	66	2 in. Mill and AC Overlay	\$7,350
2025	061	4TH ST	05	ARDMORE AVE	PACIFIC COAST HWY	E	PCC	783	28	21,924	08-07-2021	70	2 in. Mill and AC Overlay	\$37,936
2025	061	4TH ST	06	PACIFIC COAST HWY	OCEAN VIEW AVE	E	PCC	304	25	7,600	08-07-2021	67	2 in. Mill and AC Overlay	\$13,151
2025	065	6TH ST	10	PROSPECT AVE	HOLLOWELL AVE	E	PCC	888	25	22,200	08-07-2021	66	2 in. Mill and AC Overlay	\$38,413
2025	073	9TH ST	02	PACIFIC COAST HWY	OCEAN DR	E	AC	676	24	16,224	08-06-2021	68	2 in. Mill and AC Overlay	\$28,073
2025	089	BAYVIEW DR	10	34TH ST	35TH ST	E	PCC	140	18	2,520	08-07-2021	66	2 in. Mill and AC Overlay	\$4,360
2025	090	BEACH DR	20	20TH ST	21ST ST	E	AC	271	20	5,420	08-06-2021	68	2 in. Mill and AC Overlay	\$9,378
2025	108	CYPRESS AVE	02	6TH ST	8TH ST	E	AC	539	25	13,475	08-06-2021	68	2 in. Mill and AC Overlay	\$23,316
2025	135	HOLLOWELL AVE	01	2ND ST	3RD ST	E	PCC	221	28	6,188	08-07-2021	66	2 in. Mill and AC Overlay	\$10,707
2025	165	OCEAN VIEW AVE	01	END	5TH ST	E	PCC	493	24	11,832	08-07-2021	71	2 in. Mill and AC Overlay	\$20,473
2025	170	PALM DR	06	6TH ST	8TH ST	E	AC	540	20	10,800	08-06-2021	68	2 in. Mill and AC Overlay	\$18,688
2025	001	10TH CT	01	BEACH DR	HERMOSA AVE	E	AC	363	20	7,260	08-06-2021	64	2 in. Mill and AC Overlay+10 in. Digtouts	\$19,004
2025	002	10TH ST	02	BEACH DR	HERMOSA AVE	E	AC	472	35	16,520	08-06-2021	64	2 in. Mill and AC Overlay+10 in. Digtouts	\$43,243



Work Year	Branch ID	Branch Name	Section ID	From	To	Section Rank	Surface Type	Length (ft)	Width (ft)	Area (SF)	Last Inspection Date	Condition at Last Inspection	Treatment Type	Total
2025	002	10TH ST	06	ARDMORE AVE	PACIFIC COAST HWY	E	PCC	623	28	17,444	08-07-2021	62	2 in. Mill and AC Overlay+10 in. Digouts	\$45,662
2025	010	14TH ST	02	HERMOSA AVE	MANHATTAN AVE	E	AC	455	30	13,650	08-06-2021	63	2 in. Mill and AC Overlay+10 in. Digouts	\$35,730
2025	010	14TH ST	03	PACIFIC COAST HWY	OCEAN DR	E	AC	690	24	16,560	08-06-2021	64	2 in. Mill and AC Overlay+10 in. Digouts	\$43,348
2025	012	15TH PL	01	END	MIRA ST	E	PCC	160	24	3,840	08-07-2021	61	2 in. Mill and AC Overlay+10 in. Digouts	\$10,052
2025	015	16TH ST	05	PACIFIC COAST HWY	PROSPECT AVE	E	PCC	949	24	22,776	08-07-2021	59	2 in. Mill and AC Overlay+10 in. Digouts	\$59,619
2025	021	19TH ST	02	MANHATTAN AVE	MONTEREY BLVD	E	AC	274	30	8,220	08-06-2021	66	2 in. Mill and AC Overlay+10 in. Digouts	\$21,517
2025	021	19TH ST	03	MONTEREY BLVD	LOMA DR	E	AC	151	30	4,530	08-06-2021	65	2 in. Mill and AC Overlay+10 in. Digouts	\$11,858
2025	024	1ST ST	05	BARNEY CT	PROSPECT AVE	E	AC	732	28	20,496	08-06-2021	63	2 in. Mill and AC Overlay+10 in. Digouts	\$53,650
2025	025	20TH ST	02	PACIFIC COAST HWY	RHODES ST	E	PCC	340	28	9,520	08-07-2021	60	2 in. Mill and AC Overlay+10 in. Digouts	\$24,920
2025	036	24TH ST	05	ARDMORE AVE	PACIFIC COAST HWY	E	AC	773	28	19,544	08-06-2021	64	2 in. Mill and AC Overlay+10 in. Digouts	\$51,158
2025	038	26TH ST	01	HERMOSA AVE	MANHATTAN AVE	E	AC	270	30	8,100	08-06-2021	63	2 in. Mill and AC Overlay+10 in. Digouts	\$21,203
2025	043	29TH CT	01	PALM DR	MANHATTAN AVE	E	AC	177	15	2,655	08-06-2021	64	2 in. Mill and AC Overlay+10 in. Digouts	\$6,950
2025	044	29TH ST	02	MANHATTAN AVE	MORNINGSIDE DR	E	PCC	640	24	15,360	08-07-2021	62	2 in. Mill and AC Overlay+10 in. Digouts	\$40,206
2025	044	29TH ST	03	MORNINGSIDE DR	INGLESIDE DR	E	PCC	489	24	11,736	09-16-2021	61	2 in. Mill and AC Overlay+10 in. Digouts	\$30,720
2025	049	31ST PL	01	PALM DR	MANHATTAN AVE	E	AC	181	11	1,991	08-16-2021	63	2 in. Mill and AC Overlay+10 in. Digouts	\$5,212
2025	050	31ST ST	01	HERMOSA AVE	MANHATTAN AVE	E	PCC	312	25	7,800	08-07-2021	63	2 in. Mill and AC Overlay+10 in. Digouts	\$20,417
2025	050	31ST ST	02	MORNINGSIDE DR	INGLESIDE DR	E	PCC	489	26	12,714	08-07-2021	61	2 in. Mill and AC Overlay+10 in. Digouts	\$33,280
2025	053	33RD ST	02	MANHATTAN AVE	HIGHLAND AVE	E	PCC	325	24	7,800	08-07-2021	63	2 in. Mill and AC Overlay+10 in. Digouts	\$20,417
2025	053	33RD ST	03	HIGHLAND AVE	MORNINGSIDE DR	E	PCC	315	24	7,560	08-07-2021	61	2 in. Mill and AC Overlay+10 in. Digouts	\$19,789
2025	055	34TH ST	01	HERMOSA AVE	MANHATTAN AVE	E	PCC	314	26	8,164	08-07-2021	62	2 in. Mill and AC Overlay+10 in. Digouts	\$21,370
2025	055	34TH ST	02	MANHATTAN AVE	HIGHLAND AVE	E	PCC	336	24	8,064	08-07-2021	65	2 in. Mill and AC Overlay+10 in. Digouts	\$18,032
2025	055	34TH ST	03	HIGHLAND AVE	MORNINGSIDE DR	E	PCC	326	24	7,824	08-07-2021	62	2 in. Mill and AC Overlay+10 in. Digouts	\$20,480
2025	056	35TH PL	01	PALM DR	MANHATTAN AVE	E	AC	180	10	1,800	08-16-2021	64	2 in. Mill and AC Overlay+10 in. Digouts	\$4,712
2025	060	4TH CT	01	BEACH DR	HERMOSA AVE	E	AC	208	20	4,160	08-06-2021	66	2 in. Mill and AC Overlay+10 in. Digouts	\$10,889
2025	063	5TH ST	02	PACIFIC COAST HWY	OCEAN VIEW CT	E	APC	303	28	8,484	08-06-2021	63	2 in. Mill and AC Overlay+10 in. Digouts	\$22,208
2025	063	5TH ST	05	HOPKINS AVE	PROSPECT AVE	E	APC	298	30	8,940	08-06-2021	65	2 in. Mill and AC Overlay+10 in. Digouts	\$23,401
2025	065	6TH ST	07	PACIFIC COAST HWY	PINE ST	E	PCC	459	28	12,852	08-07-2021	61	2 in. Mill and AC Overlay+10 in. Digouts	\$33,641
2025	065	6TH ST	08	PINE ST	58' s/o PROSPECT AVE	E	PCC	477	28	13,356	08-07-2021	59	2 in. Mill and AC Overlay+10 in. Digouts	\$34,961
2025	073	9TH ST	01	ARDMORE AVE	PACIFIC COAST HWY	E	PCC	625	28	17,500	08-07-2021	63	2 in. Mill and AC Overlay+10 in. Digouts	\$45,808
2025	090	BEACH DR	10	9TH ST	10TH ST	E	AC	270	20	5,400	08-06-2021	63	2 in. Mill and AC Overlay+10 in. Digouts	\$14,135
2025	090	BEACH DR	18	18TH ST	19TH ST	E	AC	270	20	5,400	08-06-2021	63	2 in. Mill and AC Overlay+10 in. Digouts	\$14,135
2025	094	BRAEHOLM PL	01	30TH ST	AMBY PL	E	AC	334	20	6,680	08-06-2021	64	2 in. Mill and AC Overlay+10 in. Digouts	\$17,486
2025	108	CYPRESS AVE	04	11TH ST	PIER AVE	E	AC	733	28	20,524	08-06-2021	64	2 in. Mill and AC Overlay+10 in. Digouts	\$53,724
2025	113	EL OESTE DR	01	GOULD AVE	END	E	AC	500	30	16,150	08-06-2021	65	2 in. Mill and AC Overlay+10 in. Digouts	\$42,274
2025	130	HERMOSA VIEW DR	01	END	30TH ST	E	AC	335	32	11,820	08-06-2021	65	2 in. Mill and AC Overlay+10 in. Digouts	\$30,940
2025	134	HILLCREST DR	02	21ST ST	24TH ST	E	AC	207	28	5,796	08-06-2021	65	2 in. Mill and AC Overlay+10 in. Digouts	\$15,172



Work Year	Branch ID	Branch Name	Section ID	From	To	Section Rank	Surface Type	Length (ft)	Width (ft)	Area (SF)	Last Inspection Date	Condition at Last Inspection	Treatment Type	Total
2025	135	HOLLOWELL AVE	03	PROSPECT AVE	6TH ST	E	PCC	629	28	17,612	08-07-2021	64	2 in. Mill and AC Overlay+10 in. Digouts	\$46,101
2025	138	HOPKINS AVE	01	3RD ST	5TH ST	E	AC	555	27	14,985	08-06-2021	63	2 in. Mill and AC Overlay+10 in. Digouts	\$39,225
2025	139	INGLESIDE DR	02	29TH ST	30TH ST	E	PCC	215	25	5,375	09-16-2021	61	2 in. Mill and AC Overlay+10 in. Digouts	\$14,070
2025	139	INGLESIDE DR	04	31ST ST	LONGFELLOW AVE	E	PCC	179	24	4,296	08-07-2021	60	2 in. Mill and AC Overlay+10 in. Digouts	\$11,245
2025	146	LONGFELLOW AVE	06	TENNYSON PL	PACIFIC COAST HWY	E	PCC	684	30	20,520	08-07-2021	63	2 in. Mill and AC Overlay+10 in. Digouts	\$53,713
2025	161	MORNINGSIDE DR	03	27TH ST	30TH PL	E	PCC	770	25	19,250	08-07-2021	62	2 in. Mill and AC Overlay+10 in. Digouts	\$50,389
2025	161	MORNINGSIDE DR	05	LONGFELLOW AVE	33RD PL	E	PCC	114	25	2,850	08-07-2021	60	2 in. Mill and AC Overlay+10 in. Digouts	\$7,460
2025	161	MORNINGSIDE DR	06	33RD PL	FRANCISCO ST	E	PCC	131	51	6,681	08-07-2021	61	2 in. Mill and AC Overlay+10 in. Digouts	\$17,488
2025	191	SUNSET DR	01	6TH ST	8TH ST	E	AC	540	20	10,800	08-06-2021	65	2 in. Mill and AC Overlay+10 in. Digouts	\$28,270
2025	198	VISTA DR	01	33RD PL	FRANCISCO ST	E	PCC	133	18	2,394	08-07-2021	62	2 in. Mill and AC Overlay+10 in. Digouts	\$6,267
2025	144	LOMA DR	07	19TH ST	PARK AVE	E	AC	1,264	20	25,280	08-06-2021	67	2 in. Overlay and 8 in. R&R	\$61,911
2025	148	LYNDON ST	01	HERMOSA AVE	MONTEREY BLVD	E	AC	586	20	11,720	08-06-2021	67	2 in. Overlay and 8 in. R&R	\$28,703
2025	180	PROSPECT AVE	11	20TH ST	21ST ST	C	AC	459	36	16,524	08-06-2021	44	2 in. Overlay and 8 in. R&R	\$169,958

Work Year	Branch ID	Branch Name	Section ID	From	To	Section Rank	Surface Type	Length (ft)	Width (ft)	Area (SF)	Last Inspection Date	Condition at Last Inspection	Treatment Type	Total
2026	068	7TH ST	01	CYPRESS AVE	VALLEY DR	E	AC	457	25	11,425	08-16-2021	99	Slurry Seal	\$3,856
2026	128	HERMOSA AVE	12	21ST ST	22ND ST	A	AC	356	36	12,816	08-06-2021	96	Slurry Seal	\$4,325
2026	002	10TH ST	10	PROSPECT AVE	HARPER AVE	E	AC	821	25	20,525	08-06-2021	71	2 in. Mill and AC Overlay	\$36,936
2026	010	14TH ST	04	OCEAN DR	BONNIE BRAE ST	E	AC	124	24	2,976	08-06-2021	71	2 in. Mill and AC Overlay	\$5,355
2026	015	16TH ST	01	HERMOSA AVE	MANHATTAN AVE	E	AC	298	30	8,940	08-06-2021	70	2 in. Mill and AC Overlay	\$16,088
2026	021	19TH ST	01	HERMOSA AVE	MANHATTAN AVE	E	AC	310	20	6,200	08-06-2021	71	2 in. Mill and AC Overlay	\$11,157
2026	021	19TH ST	04	PACIFIC COAST HWY	RHODES ST	E	AC	341	30	10,230	08-06-2021	71	2 in. Mill and AC Overlay	\$18,409
2026	029	21ST ST	06	RHODES ST	PROSPECT AVE	C	AC	433	35	15,155	08-06-2021	71	2 in. Mill and AC Overlay	\$27,272
2026	042	28TH ST	01	HERMOSA AVE	MANHATTAN AVE	E	AC	311	30	9,330	08-06-2021	69	2 in. Mill and AC Overlay	\$16,790
2026	052	33RD PL	04	MORNINGSIDE DR	INGLESIDE DR	E	PCC	486	15	7,290	08-07-2021	72	2 in. Mill and AC Overlay	\$13,119
2026	054	34TH PL	01	PALM DR	MANHATTAN AVE	E	AC	177	11	1,947	08-16-2021	73	2 in. Mill and AC Overlay	\$3,504
2026	058	3RD CT	01	BEACH DR	HERMOSA AVE	E	AC	168	20	3,360	08-06-2021	71	2 in. Mill and AC Overlay	\$6,046
2026	059	3RD ST	02	ARDMORE AVE	PACIFIC COAST HWY	E	AC	716	25	17,900	08-06-2021	69	2 in. Mill and AC Overlay	\$32,212
2026	059	3RD ST	03	PACIFIC COAST HWY	HOPKINS AVE	E	AC	612	30	18,360	08-06-2021	69	2 in. Mill and AC Overlay	\$33,040
2026	059	3RD ST	04	HOPKINS AVE	HOLLOWELL AVE	E	AC	616	30	18,480	08-06-2021	69	2 in. Mill and AC Overlay	\$33,256
2026	063	5TH ST	01	ARMORE AVE	PACIFIC COAST HWY	E	AC	805	28	22,540	08-06-2021	71	2 in. Mill and AC Overlay	\$40,562
2026	063	5TH ST	04	PINE CT	HOPKINS AVE	E	APC	210	30	6,300	08-06-2021	71	2 in. Mill and AC Overlay	\$11,337
2026	072	9TH CT	01	BEACH DR	HERMOSA AVE	E	AC	342	20	6,840	08-06-2021	70	2 in. Mill and AC Overlay	\$12,309
2026	075	ALLEY	01	4TH ST	5TH ST	N	AC	397	15	4,764	08-06-2021	70	2 in. Mill and AC Overlay	\$8,573
2026	085	AVIATION BLVD	08	OCEAN DR	PACIFIC COAST HWY	A	AC	740	30	22,200	08-06-2021	71	2 in. Mill and AC Overlay	\$39,950
2026	090	BEACH DR	01	LYNDON ST	1ST ST	E	AC	435	20	8,700	08-06-2021	69	2 in. Mill and AC Overlay	\$15,656
2026	090	BEACH DR	03	2ND ST	3RD ST	E	AC	273	20	5,460	08-06-2021	69	2 in. Mill and AC Overlay	\$9,826
2026	090	BEACH DR	21	21ST ST	22ND ST	E	AC	288	20	5,760	08-06-2021	71	2 in. Mill and AC Overlay	\$10,365
2026	106	CREST DR	01	33RD ST	34TH ST	E	PCC	152	20	3,040	08-07-2021	72	2 in. Mill and AC Overlay	\$5,471
2026	128	HERMOSA AVE	22	LONGFELLOW AVE	30TH ST	A	AC	384	20	7,680	08-06-2021	69	2 in. Mill and AC Overlay	\$13,821
2026	131	HERONDO ST	01	HERMOSA AVE	MONTEREY BLVD	A	AC	569	40	22,760	08-06-2021	71	2 in. Mill and AC Overlay	\$40,958
2026	133	HILL ST	01	END	HILL ST	E	AC	56	21	1,176	08-07-2021	71	2 in. Mill and AC Overlay	\$2,116
2026	135	HOLLOWELL AVE	02	3RD ST	PROSPECT AVE	E	PCC	174	28	4,872	08-07-2021	72	2 in. Mill and AC Overlay	\$8,767
2026	139	INGLESIDE DR	05	LONGFELLOW AVE	FRANCISCO ST	E	AC	250	30	7,500	08-06-2021	69	2 in. Mill and AC Overlay	\$13,497
2026	146	LONGFELLOW AVE	03	MORNINGSIDE DR	INGLESIDE DR	C	AC	490	40	19,600	08-06-2021	71	2 in. Mill and AC Overlay	\$35,271
2026	149	MANHATTAN AVE	16	29TH ST	LONGFELLOW AVE	C	AC	598	30	17,940	08-06-2021	69	2 in. Mill and AC Overlay	\$32,284
2026	158	MONTEREY BLVD	04	6TH ST	8TH ST	C	AC	540	38	20,520	08-06-2021	69	2 in. Mill and AC Overlay	\$36,927
2026	158	MONTEREY BLVD	10	19TH ST	CIRCLE CT	C	AC	665	40	26,600	08-06-2021	70	2 in. Mill and AC Overlay	\$47,868
2026	161	MORNINGSIDE DR	01	25TH ST	END	E	AC	373	32	11,936	08-06-2021	71	2 in. Mill and AC Overlay	\$21,479
2026	161	MORNINGSIDE DR	04	30TH PL	LONGFELLOW AVE	E	AC	439	24	10,536	08-06-2021	71	2 in. Mill and AC Overlay	\$18,960
2026	170	PALM DR	27	35TH ST	NEPTUNE AVE	E	AC	144	23	3,312	08-06-2021	70	2 in. Mill and AC Overlay	\$5,960

Work Year	Branch ID	Branch Name	Section ID	From	To	Section Rank	Surface Type	Length (ft)	Width (ft)	Area (SF)	Last Inspection Date	Condition at Last Inspection	Treatment Type	Total
2026	172	PARK AVE	01	MONTEREY AVE	LOMA DR	E	AC	150	30	4,500	08-06-2021	71	2 in. Mill and AC Overlay	\$8,098
2026	174	PIER AVE	02	MANHATTAN AVE	MONTEREY BLVD	A	AC	395	38	15,010	08-06-2021	70	2 in. Mill and AC Overlay	\$27,011
2026	180	PROSPECT AVE	05	8TH ST	9TH ST	C	AC	345	30	10,350	08-06-2021	69	2 in. Mill and AC Overlay	\$18,625
2026	182	REYNOLDS LN	01	VAN HORNE LN	5TH ST	E	AC	569	15	8,535	08-06-2021	70	2 in. Mill and AC Overlay	\$15,359
2026	182	REYNOLDS LN	02	5TH ST	7TH PL	E	AC	405	15	6,075	08-06-2021	69	2 in. Mill and AC Overlay	\$10,932
2026	191	SUNSET DR	03	10TH ST	11TH ST	E	AC	510	20	10,200	08-06-2021	69	2 in. Mill and AC Overlay	\$18,355
2026	003	11TH CT	01	BEACH DR	HERMOSA AVE	E	AC	378	20	7,560	08-06-2021	62	2 in. Mill and AC Overlay+10 in. Digouts	\$20,581
2026	005	11TH ST	05	ARDMORE AVE	PACIFIC COAST HWY	E	AC	620	28	17,360	08-06-2021	62	2 in. Mill and AC Overlay+10 in. Digouts	\$47,259
2026	013	15TH ST	01	THE STRAND	HERMOSA AVE	E	AC	575	38	21,850	08-06-2021	61	2 in. Mill and AC Overlay+10 in. Digouts	\$59,482
2026	014	16TH CT	01	BEACH DR	HERMOSA AVE	E	AC	484	19	9,196	08-06-2021	61	2 in. Mill and AC Overlay+10 in. Digouts	\$25,034
2026	016	17TH CT	01	BEACH DR	HERMOSA AVE	E	AC	498	19	9,462	08-06-2021	59	2 in. Mill and AC Overlay+10 in. Digouts	\$25,759
2026	018	18TH CT	1	BEACH DR	HERMOSA AVE	E	AC	485	19	9,215	08-06-2021	62	2 in. Mill and AC Overlay+10 in. Digouts	\$25,086
2026	019	18TH ST	01	VALLEY PARK AVE	VALLEY DR	E	AC	475	22	10,450	08-06-2021	62	2 in. Mill and AC Overlay+10 in. Digouts	\$28,448
2026	020	19TH CT	01	BEACH DR	HERMOSA AVE	E	AC	446	20	8,920	08-06-2021	62	2 in. Mill and AC Overlay+10 in. Digouts	\$24,283
2026	023	1ST PL	01	ARDMORE AVE	PACIFIC COAST HWY	E	AC	653	26	16,978	08-06-2021	61	2 in. Mill and AC Overlay+10 in. Digouts	\$46,219
2026	023	1ST PL	02	BARNEY CT	PROSPECT AVE	E	AC	751	27	20,277	08-06-2021	60	2 in. Mill and AC Overlay+10 in. Digouts	\$55,200
2026	024	1ST ST	03	PACIFIC COAST HWY	MEYER CT	E	AC	851	30	25,530	08-06-2021	62	2 in. Mill and AC Overlay+10 in. Digouts	\$69,501
2026	024	1ST ST	04	MEYER CT	BARNEY CT	E	AC	180	30	5,400	08-06-2021	61	2 in. Mill and AC Overlay+10 in. Digouts	\$14,700
2026	026	20TH CT	01	BEACH DR	HERMOSA AVE	E	AC	384	20	7,680	08-06-2021	60	2 in. Mill and AC Overlay+10 in. Digouts	\$20,907
2026	030	21ST CT	01	BEACH DR	HERMOSA AVE	E	AC	297	20	5,940	08-06-2021	59	2 in. Mill and AC Overlay+10 in. Digouts	\$16,171
2026	037	25TH ST	04	PARK AVE	VALLEY DR	E	AC	922	26	23,972	08-06-2021	60	2 in. Mill and AC Overlay+10 in. Digouts	\$65,259
2026	041	28TH CT	01	PALM DR	MANHATTAN AVE	E	AC	175	18	3,150	08-06-2021	60	2 in. Mill and AC Overlay+10 in. Digouts	\$8,575
2026	042	28TH ST	02	MANHATTAN AVE	MORNINGSIDE DR	E	AC	640	30	19,200	08-06-2021	61	2 in. Mill and AC Overlay+10 in. Digouts	\$52,268
2026	046	2ND ST	08	PACIFIC COAST HWY	HOLLOWELL AVE	E	AC	1,324	24	31,776	08-06-2021	61	2 in. Mill and AC Overlay+10 in. Digouts	\$86,504
2026	046	2ND ST	09	HOLLOWELL AVE	CITY LIMIT	E	AC	428	24	10,272	08-06-2021	60	2 in. Mill and AC Overlay+10 in. Digouts	\$27,964
2026	048	30TH ST	01	HERMOSA AVE	PALM DR	E	PCC	133	25	3,325	08-07-2021	54	2 in. Mill and AC Overlay+10 in. Digouts	\$9,052
2026	048	30TH ST	03	MORNINGSIDE DR	INGLESIDE DR	E	PCC	489	26	12,714	08-07-2021	55	2 in. Mill and AC Overlay+10 in. Digouts	\$34,611
2026	049	31ST PL	02	MANHATTAN AVE	MORNINGSIDE DR	E	AC	640	12	7,680	08-16-2021	62	2 in. Mill and AC Overlay+10 in. Digouts	\$20,907
2026	049	31ST PL	03	MORNINGSIDE DR	INGLESIDE DR	E	PCC	489	10	4,890	08-16-2021	56	2 in. Mill and AC Overlay+10 in. Digouts	\$13,312
2026	052	33RD PL	01	PALM DR	MANHATTAN AVE	E	AC	177	14	2,478	08-06-2021	61	2 in. Mill and AC Overlay+10 in. Digouts	\$6,746
2026	054	34TH PL	02	MANHATTAN AVE	HIGHLAND AVE	E	PCC	326	10	3,260	08-16-2021	59	2 in. Mill and AC Overlay+10 in. Digouts	\$8,875
2026	059	3RD ST	01	END	ARDMORE AVE	E	AC	285	26	7,410	08-06-2021	60	2 in. Mill and AC Overlay+10 in. Digouts	\$20,172
2026	059	3RD ST	05	HOLLOWELL AVE	PROSPECT AVE	E	PCC	296	30	10,590	08-07-2021	56	2 in. Mill and AC Overlay+10 in. Digouts	\$28,829
2026	065	6TH ST	11	HOLLOWELL AVE	REYNOLDS LN	E	PCC	389	25	9,725	08-07-2021	58	2 in. Mill and AC Overlay+10 in. Digouts	\$26,474
2026	075	ALLEY	08	RHODES ST	ALLEY w/o RHODES ST	N	AC	187	20	3,740	08-06-2021	62	2 in. Mill and AC Overlay+10 in. Digouts	\$10,181
2026	084	AVA ST	01	END	21ST ST	E	PCC	528	25	13,200	08-07-2021	56	2 in. Mill and AC Overlay+10 in. Digouts	\$35,934



Work Year	Branch ID	Branch Name	Section ID	From	To	Section Rank	Surface Type	Length (ft)	Width (ft)	Area (SF)	Last Inspection Date	Condition at Last Inspection	Treatment Type	Total
2026	089	BAYVIEW DR	05	8TH ST	10TH ST	E	AC	539	20	10,780	08-06-2021	61	2 in. Mill and AC Overlay+10 in. Digouts	\$29,347
2026	090	BEACH DR	02	1ST ST	2ND ST	E	AC	273	20	5,460	08-06-2021	59	2 in. Mill and AC Overlay+10 in. Digouts	\$14,864
2026	090	BEACH DR	19	19TH ST	20TH ST	E	AC	271	20	5,420	08-06-2021	61	2 in. Mill and AC Overlay+10 in. Digouts	\$14,755
2026	134	HILLCREST DR	01	18TH ST	21ST ST	E	AC	976	28	27,328	08-06-2021	61	2 in. Mill and AC Overlay+10 in. Digouts	\$74,395
2026	140	JOY ST	01	BONNIE BRAE ST	CAMPANA ST	E	AC	135	29	3,915	08-06-2021	59	2 in. Mill and AC Overlay+10 in. Digouts	\$10,658
2026	144	LOMA DR	01	END	6TH ST	E	AC	220	27	5,940	08-06-2021	60	2 in. Mill and AC Overlay+10 in. Digouts	\$16,171
2026	156	MEYER CT	02	1ST ST	END	E	AC	186	28	5,208	08-06-2021	62	2 in. Mill and AC Overlay+10 in. Digouts	\$14,178
2026	164	OCEAN DR	02	8TH PL	9TH ST	E	AC	210	24	5,040	08-06-2021	61	2 in. Mill and AC Overlay+10 in. Digouts	\$13,720
2026	164	OCEAN DR	04	10TH ST	AVIATION BLVD	E	AC	194	24	4,656	08-06-2021	63	2 in. Mill and AC Overlay+10 in. Digouts	\$12,675
2026	189	SPRINGFIELD AVE	02	SPRINGFIELD AVE	21ST ST	E	PCC	540	25	13,500	08-07-2021	53	2 in. Mill and AC Overlay+10 in. Digouts	\$41,058
2026	117	GOLDEN AVE	03	17TH ST	END	E	AAC	161	24	3,864	08-06-2021	55	2 in. Overlay and 8 in. R&R	\$41,333

Work Year	Branch ID	Branch Name	Section ID	From	To	Section Rank	Surface Type	Length (ft)	Width (ft)	Area (SF)	Last Inspection Date	Condition at Last Inspection	Treatment Type	Total
2027	015	16TH ST	03	MONTEREY BLVD	LOMA DR	E	AC	160	30	4,800	08-06-2021	72	2 in. Mill and AC Overlay	\$8,983
2027	025	20TH ST	01	POWER ST	VALLEY DR	E	AC	622	20	11,240	08-06-2021	72	2 in. Mill and AC Overlay	\$21,036
2027	029	21ST ST	05	PACIFIC COAST HWY	RHODES ST	C	AC	339	38	12,882	08-06-2021	74	2 in. Mill and AC Overlay	\$24,109
2027	037	25TH ST	02	MANHATTAN AVE	MYRTLE AVE	E	AAC	285	30	8,550	08-06-2021	72	2 in. Mill and AC Overlay	\$16,002
2027	046	2ND ST	01	THE STRAND	BEACH DR	E	AC	100	28	2,800	08-16-2021	71	2 in. Mill and AC Overlay	\$5,240
2027	046	2ND ST	02	BEACH DR	HERMOSA AVE	C	AC	148	40	5,920	09-01-2016	86	2 in. Mill and AC Overlay	\$11,079
2027	046	2ND ST	07	ARDMORE AVE	PACIFIC COAST HWY	C	AC	666	30	19,980	08-06-2021	74	2 in. Mill and AC Overlay	\$37,393
2027	065	6TH ST	02	MANHATTAN AVE	MONTEREY BLVD	C	AC	290	40	11,600	08-06-2021	74	2 in. Mill and AC Overlay	\$21,710
2027	065	6TH ST	09	58' s/o PROSPECT AVE	PROSPECT AVE	E	AC	58	28	1,624	08-06-2021	72	2 in. Mill and AC Overlay	\$3,039
2027	071	8TH ST	02	MANHATTAN AVE	MONTEREY BLVD	C	AC	290	38	11,020	08-06-2021	72	2 in. Mill and AC Overlay	\$20,624
2027	071	8TH ST	06	VALLEY DR	ARDMORE AVE	C	AC	129	27	3,483	08-06-2021	73	2 in. Mill and AC Overlay	\$6,519
2027	073	9TH ST	03	OCEAN DR	OWOSSO AVE	E	AC	256	24	6,144	08-06-2021	72	2 in. Mill and AC Overlay	\$11,499
2027	085	AVIATION BLVD	07	CORONA ST	OCEAN DR	A	AC	654	30	19,620	08-06-2021	72	2 in. Mill and AC Overlay	\$36,719
2027	090	BEACH DR	17	17TH ST	18TH ST	E	AC	270	20	5,400	08-06-2021	72	2 in. Mill and AC Overlay	\$10,106
2027	128	HERMOSA AVE	20	35TH ST	34TH ST	A	AC	223	20	4,460	08-06-2021	73	2 in. Mill and AC Overlay	\$8,347
2027	128	HERMOSA AVE	24	27TH ST	26TH ST	A	AC	308	20	6,160	08-06-2021	73	2 in. Mill and AC Overlay	\$11,529
2027	131	HERONDO ST	02	MONTEREY BLVD	VALLEY DR	A	AC	784	40	31,360	08-06-2021	72	2 in. Mill and AC Overlay	\$58,691
2027	146	LONGFELLOW AVE	01	HERMOSA AVE	MANHATTAN AVE	C	AC	313	40	12,520	08-06-2021	74	2 in. Mill and AC Overlay	\$23,432
2027	158	MONTEREY BLVD	06	10TH ST	11TH ST	C	AC	510	36	18,360	08-06-2021	73	2 in. Mill and AC Overlay	\$34,361
2027	170	PALM DR	09	PIER AVE	14TH ST	E	AC	538	20	10,760	08-06-2021	72	2 in. Mill and AC Overlay	\$20,138
2027	170	PALM DR	13	21ST ST	22ND ST	E	AC	289	20	5,780	08-06-2021	72	2 in. Mill and AC Overlay	\$10,817
2027	010	14TH ST	06	CORONA ST	PROSPECT AVE	E	AC	100	24	2,400	08-06-2021	54	2 in. Overlay and 8 in. R&R	\$26,700
2027	042	28TH ST	03	MORNINGSIDE DR	INGLESIDE DR	E	AC	489	30	14,670	08-06-2021	57	2 in. Overlay and 8 in. R&R	\$163,201
2027	051	32ND PL	01	PALM DR	MANHATTAN AVE	E	AC	182	10	1,820	08-16-2021	55	2 in. Overlay and 8 in. R&R	\$20,247
2027	070	8TH PL	01	ARDMORE AVE	PACIFIC COAST HWY	E	PCC	627	26	16,302	08-07-2021	52	2 in. Overlay and 8 in. R&R	\$181,357
2027	071	8TH ST	08	PACIFIC COAST HWY	PROSPECT AVE	E	AC	1,119	20	22,380	08-06-2021	58	2 in. Overlay and 8 in. R&R	\$248,974
2027	089	BAYVIEW DR	08	16TH ST	19TH ST	E	AC	836	20	16,720	08-06-2021	58	2 in. Overlay and 8 in. R&R	\$186,007
2027	144	LOMA DR	03	8TH ST	10TH ST	E	AC	540	25	13,500	08-06-2021	58	2 in. Overlay and 8 in. R&R	\$150,185
2027	144	LOMA DR	04	10TH ST	PIER AVE	E	AC	1,085	27	29,295	08-06-2021	58	2 in. Overlay and 8 in. R&R	\$325,902
2027	183	RHODES ST	01	18TH ST	21ST ST	E	AC	931	29	26,999	08-06-2021	58	2 in. Overlay and 8 in. R&R	\$300,359

Treatment Type



Work Year	Branch ID	Branch Name	Section ID	From	To	Section Rank	Surface Type	Length (ft)	Width (ft)	Area (SF)	Last Inspection Date	Condition at Last Inspection	Treatment Type	Total
2023	002	10TH ST	01	THE STRAND	BEACH DR	E	AC	103	35	3,605	08-06-2021	77	Slurry Seal	\$1,082
2023	002	10TH ST	03	HERMOSA AVE	MANHATTAN AVE	C	AC	299	40	11,960	08-06-2021	82	Slurry Seal	\$3,588
2023	002	10TH ST	04	MANHATTAN AVE	MONTEREY BLVD	C	AC	290	38	11,020	08-06-2021	79	Slurry Seal	\$3,306
2023	002	10TH ST	10	PROSPECT AVE	HARPER AVE	E	AC	821	25	20,525	08-06-2021	71	Slurry Seal	\$6,158
2023	004	11TH PL	01	BARD ST	VALLEY DR	E	AC	233	26	6,058	08-06-2021	88	Slurry Seal	\$1,817
2023	005	11TH ST	01	THE STRAND	BEACH DR	E	AC	115	40	4,600	08-16-2021	77	Slurry Seal	\$1,380
2023	005	11TH ST	02	BEACH DR	HERMOSA AVE	E	AC	379	40	15,160	08-06-2021	79	Slurry Seal	\$4,548
2023	005	11TH ST	04	LOMA DR	VALLEY DR	E	AC	684	25	17,100	08-06-2021	75	Slurry Seal	\$5,130
2023	005	11TH ST	06	PROSPECT AVE	HARPER AVE	E	AC	604	25	15,100	08-06-2021	81	Slurry Seal	\$4,530
2023	007	13TH CT	01	BEACH DR	HERMOSA AVE	E	AC	426	20	8,520	08-16-2021	89	Slurry Seal	\$2,556
2023	008	13TH ST	01	HERMOSA AVE	BEACH DR	E	AC	435	30	13,050	08-06-2021	82	Slurry Seal	\$3,915
2023	008	13TH ST	02	PACIFIC COAST HWY	OCEAN DR	E	AAC	689	25	17,225	08-06-2021	87	Slurry Seal	\$5,168
2023	009	14TH CT	01	BEACH DR	HERMOSA AVE	E	AC	445	21	9,345	08-16-2021	88	Slurry Seal	\$2,804
2023	010	14TH ST	04	OCEAN DR	BONNIE BRAE ST	E	AC	124	24	2,976	08-06-2021	71	Slurry Seal	\$893
2023	011	15TH CT	01	END	HERMOSA AVE	E	AC	396	20	7,920	08-16-2021	77	Slurry Seal	\$2,376
2023	013	15TH ST	03	PROSPECT AVE	CITY LIMIT	E	APC	579	28	16,212	08-06-2021	85	Slurry Seal	\$4,864
2023	015	16TH ST	01	HERMOSA AVE	MANHATTAN AVE	E	AC	298	30	8,940	08-06-2021	70	Slurry Seal	\$2,682
2023	015	16TH ST	02	MANHATTAN AVE	MONTEREY BLVD	E	AC	290	30	8,700	08-06-2021	80	Slurry Seal	\$2,610
2023	015	16TH ST	03	MONTEREY BLVD	LOMA DR	E	AC	160	30	4,800	08-06-2021	72	Slurry Seal	\$1,440
2023	015	16TH ST	06	PROSPECT AVE	GOLDEN AVE	E	AC	267	25	6,675	08-06-2021	75	Slurry Seal	\$2,003
2023	017	17TH ST	01	PACIFIC COAST HWY	PROSPECT AVE	E	AC	881	24	21,144	08-06-2021	77	Slurry Seal	\$6,343
2023	021	19TH ST	01	HERMOSA AVE	MANHATTAN AVE	E	AC	310	20	6,200	08-06-2021	71	Slurry Seal	\$1,860
2023	021	19TH ST	04	PACIFIC COAST HWY	RHODES ST	E	AC	341	30	10,230	08-06-2021	71	Slurry Seal	\$3,069
2023	024	1ST ST	02	ARDMORE AVE	PACIFIC COAST HWY	E	AC	769	28	21,532	08-06-2021	85	Slurry Seal	\$6,460
2023	025	20TH ST	01	POWER ST	VALLEY DR	E	AC	622	20	11,240	08-06-2021	72	Slurry Seal	\$3,372
2023	029	21ST ST	05	PACIFIC COAST HWY	RHODES ST	C	AC	339	38	12,882	08-06-2021	74	Slurry Seal	\$3,865
2023	029	21ST ST	06	RHODES ST	PROSPECT AVE	C	AC	433	35	15,155	08-06-2021	71	Slurry Seal	\$4,547
2023	033	22ND ST	01	END	HERMOSA AVE	C	AC	154	40	6,160	08-06-2021	83	Slurry Seal	\$1,848
2023	035	24TH PL	02	ARDMORE AVE	PACIFIC COAST HWY	E	AC	809	28	20,552	08-06-2021	73	Slurry Seal	\$6,166
2023	036	24TH ST	02	HERMOSA AVE	MANHATTAN AVE	E	AC	269	30	8,070	08-06-2021	79	Slurry Seal	\$2,421
2023	036	24TH ST	03	MANHATTAN AVE	PARK AVE	E	AC	598	30	17,940	08-06-2021	75	Slurry Seal	\$5,382



Work Year	Branch ID	Branch Name	Section ID	From	To	Section Rank	Surface Type	Length (ft)	Width (ft)	Area (SF)	Last Inspection Date	Condition at Last Inspection	Treatment Type	Total
2023	037	25TH ST	01	HERMOSA AVE	MANHATTAN AVE	E	AC	271	30	8,130	08-06-2021	83	Slurry Seal	\$2,439
2023	037	25TH ST	02	MANHATTAN AVE	MYRTLE AVE	E	AAC	285	30	8,550	08-06-2021	72	Slurry Seal	\$2,565
2023	037	25TH ST	03	MYRTLE AVE	PARK AVE	E	AC	668	30	20,040	08-06-2021	77	Slurry Seal	\$6,012
2023	037	25TH ST	05	ARDMORE AVE	END	E	AC	413	24	9,912	08-06-2021	87	Slurry Seal	\$2,974
2023	040	27TH ST	02	MANHATTAN AVE	MORNINGSIDE DR	C	AC	640	42	26,880	08-06-2021	89	Slurry Seal	\$8,064
2023	042	28TH ST	01	HERMOSA AVE	MANHATTAN AVE	E	AC	311	30	9,330	08-06-2021	69	Slurry Seal	\$2,799
2023	046	2ND ST	01	THE STRAND	BEACH DR	E	AC	100	28	2,800	08-16-2021	71	Slurry Seal	\$840
2023	046	2ND ST	02	BEACH DR	HERMOSA AVE	C	AC	148	40	5,920	09-01-2016	86	Slurry Seal	\$1,776
2023	046	2ND ST	07	ARDMORE AVE	PACIFIC COAST HWY	C	AC	666	30	19,980	08-06-2021	74	Slurry Seal	\$5,994
2023	057	35TH ST	02	MANHATTAN AVE	HIGHLAND AVE	E	APC	341	14	4,774	08-06-2021	85	Slurry Seal	\$1,432
2023	058	3RD CT	01	BEACH DR	HERMOSA AVE	E	AC	168	20	3,360	08-06-2021	71	Slurry Seal	\$1,008
2023	059	3RD ST	02	ARDMORE AVE	PACIFIC COAST HWY	E	AC	716	25	17,900	08-06-2021	69	Slurry Seal	\$5,370
2023	059	3RD ST	03	PACIFIC COAST HWY	HOPKINS AVE	E	AC	612	30	18,360	08-06-2021	69	Slurry Seal	\$5,508
2023	059	3RD ST	04	HOPKINS AVE	HOLLOWELL AVE	E	AC	616	30	18,480	08-06-2021	69	Slurry Seal	\$5,544
2023	061	4TH ST	02	MANHATTAN AVE	MONTEREY BLVD	C	AC	290	38	11,020	08-06-2021	89	Slurry Seal	\$3,306
2023	062	5TH CT	01	BEACH DR	HERMOSA AVE	E	AC	248	20	4,960	08-06-2021	79	Slurry Seal	\$1,488
2023	063	5TH ST	01	ARMORE AVE	PACIFIC COAST HWY	E	AC	805	28	22,540	08-06-2021	71	Slurry Seal	\$6,762
2023	063	5TH ST	03	OCEAN VIEW AVE	PINE CT	E	APC	152	28	4,256	08-06-2021	73	Slurry Seal	\$1,277
2023	063	5TH ST	04	PINE CT	HOPKINS AVE	E	APC	210	30	6,300	08-06-2021	71	Slurry Seal	\$1,890
2023	064	6TH CT	01	BEACH DR	HERMOSA AVE	E	AC	280	20	5,600	08-06-2021	82	Slurry Seal	\$1,680
2023	065	6TH ST	01	HERMOSA AVE	MANHATTAN AVE	C	AC	299	40	11,960	08-06-2021	82	Slurry Seal	\$3,588
2023	065	6TH ST	02	MANHATTAN AVE	MONTEREY BLVD	C	AC	290	40	11,600	08-06-2021	74	Slurry Seal	\$3,480
2023	065	6TH ST	03	MONTEREY BLVD	LOMA DR	C	AC	272	32	8,704	08-06-2021	76	Slurry Seal	\$2,611
2023	065	6TH ST	04	LOMA DR	CYPRESS AVE	C	AC	245	26	6,370	08-06-2021	78	Slurry Seal	\$1,911
2023	065	6TH ST	05	CYPRESS AVE	VALLEY DR	C	AC	338	28	9,464	08-06-2021	75	Slurry Seal	\$2,839
2023	065	6TH ST	06	ARDMORE AVE	PACIFIC COAST HWY	E	AC	706	28	19,768	08-06-2021	85	Slurry Seal	\$5,930
2023	065	6TH ST	09	58' s/o PROSPECT AVE	PROSPECT AVE	E	AC	58	28	1,624	08-06-2021	72	Slurry Seal	\$487
2023	066	7TH CT	01	BEACH DR	HERMOSA AVE	E	AC	300	20	6,000	08-06-2021	75	Slurry Seal	\$1,800
2023	067	7TH PL	01	PROSPECT AVE	REYNOLDS LN	E	AC	820	30	14,010	08-06-2021	84	Slurry Seal	\$4,203
2023	068	7TH ST	02	ARDMORE AVE	END	E	AC	305	25	7,625	08-06-2021	76	Slurry Seal	\$2,288
2023	068	7TH ST	04	PROSPECT AVE	CITY LIMIT	E	AC	902	28	25,256	08-06-2021	84	Slurry Seal	\$7,577



Work Year	Branch ID	Branch Name	Section ID	From	To	Section Rank	Surface Type	Length (ft)	Width (ft)	Area (SF)	Last Inspection Date	Condition at Last Inspection	Treatment Type	Total
2023	069	8TH CT	01	BEACH DR	HERMOSA AVE	E	AAC	322	20	6,440	08-06-2021	82	Slurry Seal	\$1,932
2023	070	8TH PL	02	PACIFIC COAST HWY	OCEAN DR	E	AC	684	24	16,416	08-06-2021	83	Slurry Seal	\$4,925
2023	070	8TH PL	03	OCEAN DR	PROSPECT AVE	E	AC	490	24	11,760	08-06-2021	77	Slurry Seal	\$3,528
2023	071	8TH ST	01	HERMOSA AVE	MANHATTAN AVE	C	AC	299	28	8,372	08-06-2021	75	Slurry Seal	\$2,512
2023	071	8TH ST	02	MANHATTAN AVE	MONTEREY BLVD	C	AC	290	38	11,020	08-06-2021	72	Slurry Seal	\$3,306
2023	071	8TH ST	03	MONTEREY BLVD	LOMA DR	C	AC	270	38	10,260	08-06-2021	80	Slurry Seal	\$3,078
2023	071	8TH ST	04	LOMA DR	CYPRESS AVE	C	AC	246	28	6,888	08-06-2021	81	Slurry Seal	\$2,066
2023	071	8TH ST	06	VALLEY DR	ARDMORE AVE	C	AC	129	27	3,483	08-06-2021	73	Slurry Seal	\$1,045
2023	071	8TH ST	09	PROSPECT AVE	CITY LIMIT	E	APC	847	28	23,716	08-06-2021	82	Slurry Seal	\$7,115
2023	072	9TH CT	01	BEACH DR	HERMOSA AVE	E	AC	342	20	6,840	08-06-2021	70	Slurry Seal	\$2,052
2023	073	9TH ST	03	OCEAN DR	OWOSSO AVE	E	AC	256	24	6,144	08-06-2021	72	Slurry Seal	\$1,843
2023	075	ALLEY	01	4TH ST	5TH ST	N	AC	397	15	4,764	08-06-2021	70	Slurry Seal	\$1,429
2023	075	ALLEY	09	BEACH DR	22ND CT	N	AC	61	19	1,159	08-06-2021	86	Slurry Seal	\$348
2023	079	ARDMORE AVE	01	END	2ND ST	E	AC	581	25	14,525	08-06-2021	88	Slurry Seal	\$4,358
2023	079	ARDMORE AVE	02	2ND ST	5TH ST	C	AC	832	25	20,800	08-06-2021	79	Slurry Seal	\$6,240
2023	079	ARDMORE AVE	03	8TH ST	5TH ST	C	AC	761	25	19,025	08-06-2021	82	Slurry Seal	\$5,708
2023	079	ARDMORE AVE	07	16TH ST	256' n/o PIER AVE	C	AAC	308	27	8,316	08-06-2021	89	Slurry Seal	\$2,495
2023	079	ARDMORE AVE	10	GOULD TER	PORTER LN	C	AAC	814	27	21,663	08-06-2021	88	Slurry Seal	\$6,499
2023	079	ARDMORE AVE	11	GOULD AVE	30TH ST	C	AAC	624	22	13,728	08-06-2021	89	Slurry Seal	\$4,118
2023	085	AVIATION BLVD	07	CORONA ST	OCEAN DR	A	AC	654	30	19,620	08-06-2021	72	Slurry Seal	\$5,886
2023	085	AVIATION BLVD	08	OCEAN DR	PACIFIC COAST HWY	A	AC	740	30	22,200	08-06-2021	71	Slurry Seal	\$6,660
2023	086	BARD ST	03	ALLEY	PIER AVE	C	AC	140	48	6,720	08-06-2021	77	Slurry Seal	\$2,016
2023	089	BAYVIEW DR	01	1ST ST	2ND ST	E	AC	461	20	9,220	08-06-2021	85	Slurry Seal	\$2,766
2023	089	BAYVIEW DR	02	2ND ST	4TH ST	E	AC	540	20	10,800	08-06-2021	85	Slurry Seal	\$3,240
2023	089	BAYVIEW DR	03	4TH ST	6TH ST	E	AC	540	20	10,800	08-06-2021	84	Slurry Seal	\$3,240
2023	089	BAYVIEW DR	04	6TH ST	8TH ST	E	AC	540	20	10,800	08-06-2021	85	Slurry Seal	\$3,240
2023	089	BAYVIEW DR	06	10TH ST	PIER AVE	E	AC	892	20	17,840	08-06-2021	76	Slurry Seal	\$5,352
2023	090	BEACH DR	01	LYNDON ST	1ST ST	E	AC	435	20	8,700	08-06-2021	69	Slurry Seal	\$2,610
2023	090	BEACH DR	03	2ND ST	3RD ST	E	AC	273	20	5,460	08-06-2021	69	Slurry Seal	\$1,638
2023	090	BEACH DR	04	3RD ST	4TH ST	E	AC	390	20	5,440	08-06-2021	75	Slurry Seal	\$1,632
2023	090	BEACH DR	05	4TH ST	5TH ST	E	AC	273	20	5,460	08-06-2021	73	Slurry Seal	\$1,638



Work Year	Branch ID	Branch Name	Section ID	From	To	Section Rank	Surface Type	Length (ft)	Width (ft)	Area (SF)	Last Inspection Date	Condition at Last Inspection	Treatment Type	Total
2023	090	BEACH DR	06	5TH ST	6TH ST	E	AC	269	20	5,380	08-06-2021	75	Slurry Seal	\$1,614
2023	090	BEACH DR	07	6TH ST	7TH ST	E	AC	270	20	5,400	08-06-2021	81	Slurry Seal	\$1,620
2023	090	BEACH DR	08	7TH ST	8TH ST	E	AC	270	20	5,400	08-06-2021	75	Slurry Seal	\$1,620
2023	090	BEACH DR	09	8TH ST	9TH ST	E	AC	270	20	5,400	08-06-2021	76	Slurry Seal	\$1,620
2023	090	BEACH DR	11	10TH ST	11TH ST	E	AC	270	20	5,400	08-06-2021	78	Slurry Seal	\$1,620
2023	090	BEACH DR	15	15TH ST	16TH ST	E	AC	270	20	5,400	08-06-2021	75	Slurry Seal	\$1,620
2023	090	BEACH DR	16	16TH ST	17TH ST	E	AC	270	20	5,400	08-06-2021	78	Slurry Seal	\$1,620
2023	090	BEACH DR	17	17TH ST	18TH ST	E	AC	270	20	5,400	08-06-2021	72	Slurry Seal	\$1,620
2023	090	BEACH DR	21	21ST ST	22ND ST	E	AC	288	20	5,760	08-06-2021	71	Slurry Seal	\$1,728
2023	092	BORDEN AVE	01	21ST ST	END	E	AAC	284	33	9,372	08-06-2021	75	Slurry Seal	\$2,812
2023	101	CIRCLE CT	01	CIRCLE DR	MONTEREY BLVD	E	AC	169	30	5,070	08-06-2021	74	Slurry Seal	\$1,521
2023	107	CULPER CT	01	2ND ST	4TH ST	E	AC	431	25	10,775	08-06-2021	75	Slurry Seal	\$3,233
2023	108	CYPRESS AVE	03	8TH ST	END	E	AAC	304	28	8,512	08-06-2021	73	Slurry Seal	\$2,554
2023	116	GENTRY ST	02	PROSPECT AVE	6TH ST	E	AC	500	28	14,000	08-06-2021	80	Slurry Seal	\$4,200
2023	117	GOLDEN AVE	01	15TH ST	16TH ST	E	APC	558	28	15,624	08-06-2021	81	Slurry Seal	\$4,687
2023	118	GOULD AVE	01	MORNINGSIDE DR	VALLEY DR	C	AAC	634	60	38,040	08-06-2021	88	Slurry Seal	\$11,412
2023	118	GOULD AVE	02	VALLEY DR	ARDMORE AVE	C	AC	160	54	8,640	08-06-2021	79	Slurry Seal	\$2,592
2023	118	GOULD AVE	03	ARDMORE AVE	PACIFIC COAST HWY	A	AAC	1,572	39	61,308	08-06-2021	89	Slurry Seal	\$18,393
2023	118	GOULD AVE	04	PACIFIC COAST HWY	ARDMORE AVE	A	AAC	1,562	39	60,918	08-06-2021	88	Slurry Seal	\$18,276
2023	122	GREENWICH VILLAGE	01	HERMOSA AVE	27TH ST	C	AC	390	30	11,700	08-06-2021	77	Slurry Seal	\$3,510
2023	128	HERMOSA AVE	08	PIER AVE	15TH CT	A	AC	693	40	27,720	08-06-2021	89	Slurry Seal	\$8,316
2023	128	HERMOSA AVE	15	26TH ST	27TH ST	A	AC	308	28	8,624	08-06-2021	82	Slurry Seal	\$2,587
2023	128	HERMOSA AVE	16	27TH ST	30TH ST	A	AC	655	20	13,100	08-06-2021	75	Slurry Seal	\$3,930
2023	128	HERMOSA AVE	17	30TH ST	LONGFELLOW AVE	A	AC	384	20	7,680	08-06-2021	76	Slurry Seal	\$2,304
2023	128	HERMOSA AVE	18	LONGFELLOW AVE	34TH ST	A	AC	426	20	8,520	08-06-2021	75	Slurry Seal	\$2,556
2023	128	HERMOSA AVE	19	34TH ST	35TH ST	A	AC	223	20	4,460	08-06-2021	79	Slurry Seal	\$1,338
2023	128	HERMOSA AVE	20	35TH ST	34TH ST	A	AC	223	20	4,460	08-06-2021	73	Slurry Seal	\$1,338
2023	128	HERMOSA AVE	21	34TH ST	LONGFELLOW AVE	A	AC	426	20	8,520	08-06-2021	77	Slurry Seal	\$2,556
2023	128	HERMOSA AVE	22	LONGFELLOW AVE	30TH ST	A	AC	384	20	7,680	08-06-2021	69	Slurry Seal	\$2,304
2023	128	HERMOSA AVE	24	27TH ST	26TH ST	A	AC	308	20	6,160	08-06-2021	73	Slurry Seal	\$1,848
2023	128	HERMOSA AVE	32	PIER AVE	10TH ST	A	AC	559	36	20,124	08-06-2021	89	Slurry Seal	\$6,037



Work Year	Branch ID	Branch Name	Section ID	From	To	Section Rank	Surface Type	Length (ft)	Width (ft)	Area (SF)	Last Inspection Date	Condition at Last Inspection	Treatment Type	Total
2023	131	HERONDO ST	01	HERMOSA AVE	MONTEREY BLVD	A	AC	569	40	22,760	08-06-2021	71	Slurry Seal	\$6,828
2023	131	HERONDO ST	02	MONTEREY BLVD	VALLEY DR	A	AC	784	40	31,360	08-06-2021	72	Slurry Seal	\$9,408
2023	132	HIGHLAND AVE	01	35TH ST	LONGFELLOW AVE	C	AC	557	38	21,166	08-06-2021	88	Slurry Seal	\$6,350
2023	133	HILL ST	01	END	HILL ST	E	AC	56	21	1,176	08-07-2021	71	Slurry Seal	\$353
2023	139	INGLESIDE DR	05	LONGFELLOW AVE	FRANCISCO ST	E	AC	250	30	7,500	08-06-2021	69	Slurry Seal	\$2,250
2023	144	LOMA DR	05	PIER AVE	16TH ST	E	AC	597	25	14,925	08-06-2021	75	Slurry Seal	\$4,478
2023	146	LONGFELLOW AVE	01	HERMOSA AVE	MANHATTAN AVE	C	AC	313	40	12,520	08-06-2021	74	Slurry Seal	\$3,756
2023	146	LONGFELLOW AVE	02	MANHATTAN AVE	MORNINGSIDE DR	C	AC	640	40	25,600	08-06-2021	80	Slurry Seal	\$7,680
2023	146	LONGFELLOW AVE	03	MORNINGSIDE DR	INGLESIDE DR	C	AC	490	40	19,600	08-06-2021	71	Slurry Seal	\$5,880
2023	149	MANHATTAN AVE	09	16TH ST	19TH ST	E	AC	832	40	33,280	08-06-2021	76	Slurry Seal	\$9,984
2023	149	MANHATTAN AVE	10	19TH ST	CIRCLE DR	C	AC	352	40	14,080	08-06-2021	76	Slurry Seal	\$4,224
2023	149	MANHATTAN AVE	16	29TH ST	LONGFELLOW AVE	C	AC	598	30	17,940	08-06-2021	69	Slurry Seal	\$5,382
2023	149	MANHATTAN AVE	17	LONGFELLOW AVE	NEPTUNE AVE	C	AC	775	30	23,250	08-06-2021	85	Slurry Seal	\$6,975
2023	154	MASSEY AVE	01	PROSPECT AVE	5TH ST	E	AAC	470	25	11,750	08-06-2021	84	Slurry Seal	\$3,525
2023	158	MONTEREY BLVD	02	2ND ST	4TH ST	C	AC	540	40	21,600	08-06-2021	77	Slurry Seal	\$6,480
2023	158	MONTEREY BLVD	04	6TH ST	8TH ST	C	AC	540	38	20,520	08-06-2021	69	Slurry Seal	\$6,156
2023	158	MONTEREY BLVD	05	8TH ST	10TH ST	C	AC	539	38	20,482	08-06-2021	75	Slurry Seal	\$6,145
2023	158	MONTEREY BLVD	06	10TH ST	11TH ST	C	AC	510	36	18,360	08-06-2021	73	Slurry Seal	\$5,508
2023	158	MONTEREY BLVD	07	11TH ST	PIER AVE	C	AC	486	36	17,496	08-06-2021	76	Slurry Seal	\$5,249
2023	158	MONTEREY BLVD	10	19TH ST	CIRCLE CT	C	AC	665	40	26,600	08-06-2021	70	Slurry Seal	\$7,980
2023	161	MORNINGSIDE DR	01	25TH ST	END	E	AC	373	32	11,936	08-06-2021	71	Slurry Seal	\$3,581
2023	161	MORNINGSIDE DR	04	30TH PL	LONGFELLOW AVE	E	AC	439	24	10,536	08-06-2021	71	Slurry Seal	\$3,161
2023	162	MYRTLE AVE	01	24TH ST	25TH ST	E	AC	573	30	17,190	08-06-2021	74	Slurry Seal	\$5,157
2023	162	MYRTLE AVE	02	25TH ST	26TH ST	E	AC	277	30	8,310	08-06-2021	80	Slurry Seal	\$2,493
2023	168	OZONE CT	02	24TH ST	25TH ST	E	AC	493	18	8,874	08-06-2021	80	Slurry Seal	\$2,662
2023	168	OZONE CT	03	25TH ST	26TH ST	E	AC	303	20	6,060	08-06-2021	78	Slurry Seal	\$1,818
2023	168	OZONE CT	04	26TH ST	27TH ST	E	AC	219	18	3,942	08-06-2021	88	Slurry Seal	\$1,183
2023	170	PALM DR	04	2ND ST	4TH ST	E	AC	540	20	10,800	08-06-2021	78	Slurry Seal	\$3,240
2023	170	PALM DR	05	4TH ST	6TH ST	E	AC	540	20	10,800	08-06-2021	76	Slurry Seal	\$3,240
2023	170	PALM DR	07	8TH ST	10TH ST	E	AC	539	20	10,780	08-06-2021	76	Slurry Seal	\$3,234
2023	170	PALM DR	08	10TH ST	PIER AVE	E	AC	581	20	11,620	08-06-2021	83	Slurry Seal	\$3,486



Work Year	Branch ID	Branch Name	Section ID	From	To	Section Rank	Surface Type	Length (ft)	Width (ft)	Area (SF)	Last Inspection Date	Condition at Last Inspection	Treatment Type	Total
2023	170	PALM DR	09	PIER AVE	14TH ST	E	AC	538	20	10,760	08-06-2021	72	Slurry Seal	\$3,228
2023	170	PALM DR	10	14TH ST	16TH ST	E	AC	539	20	10,780	08-06-2021	78	Slurry Seal	\$3,234
2023	170	PALM DR	11	16TH ST	19TH ST	E	AC	827	20	16,540	08-06-2021	75	Slurry Seal	\$4,962
2023	170	PALM DR	12	19TH ST	21ST ST	E	AC	719	20	14,380	08-06-2021	73	Slurry Seal	\$4,314
2023	170	PALM DR	13	21ST ST	22ND ST	E	AC	289	20	5,780	08-06-2021	72	Slurry Seal	\$1,734
2023	170	PALM DR	14	22ND ST	24TH ST	E	AC	385	20	7,700	08-06-2021	73	Slurry Seal	\$2,310
2023	170	PALM DR	15	24TH ST	25TH ST	E	AC	405	20	8,100	08-06-2021	74	Slurry Seal	\$2,430
2023	170	PALM DR	16	25TH ST	26TH ST	E	AC	268	20	5,360	08-06-2021	85	Slurry Seal	\$1,608
2023	170	PALM DR	17	26TH ST	GREENWICH VILLAGE	E	AC	159	20	3,180	08-06-2021	74	Slurry Seal	\$954
2023	170	PALM DR	27	35TH ST	NEPTUNE AVE	E	AC	144	23	3,312	08-06-2021	70	Slurry Seal	\$994
2023	172	PARK AVE	01	MONTEREY AVE	LOMA DR	E	AC	150	30	4,500	08-06-2021	71	Slurry Seal	\$1,350
2023	172	PARK AVE	02	LOMA DR	25TH ST	E	AC	522	30	15,660	08-06-2021	76	Slurry Seal	\$4,698
2023	174	PIER AVE	02	MANHATTAN AVE	MONTEREY BLVD	A	AC	395	38	15,010	08-06-2021	70	Slurry Seal	\$4,503
2023	175	PINE ST	01	5TH ST	6TH ST	E	AC	310	24	7,440	08-06-2021	83	Slurry Seal	\$2,232
2023	177	PORTER LN	01	ARDMORE AVE	GOULD AVE	E	AAC	645	30	19,350	08-06-2021	84	Slurry Seal	\$5,805
2023	180	PROSPECT AVE	05	8TH ST	9TH ST	C	AC	345	30	10,350	08-06-2021	69	Slurry Seal	\$3,105
2023	181	RAYMOND AVE	01	16TH ST	17TH ST	E	AC	320	20	6,400	08-06-2021	79	Slurry Seal	\$1,920
2023	182	REYNOLDS LN	01	VAN HORNE LN	5TH ST	E	AC	569	15	8,535	08-06-2021	70	Slurry Seal	\$2,561
2023	182	REYNOLDS LN	02	5TH ST	7TH PL	E	AC	405	15	6,075	08-06-2021	69	Slurry Seal	\$1,823
2023	185	SILVER ST	01	15TH ST	END	E	APC	415	28	11,620	08-06-2021	76	Slurry Seal	\$3,486
2023	186	SILVERSTRAND AVE	01	24TH ST	25TH ST	E	AC	664	30	19,920	08-06-2021	76	Slurry Seal	\$5,976
2023	191	SUNSET DR	03	10TH ST	11TH ST	E	AC	510	20	10,200	08-06-2021	69	Slurry Seal	\$3,060
2023	191	SUNSET DR	04	11TH ST	PIER AVE	E	AC	549	20	10,980	08-06-2021	84	Slurry Seal	\$3,294
2023	195	VALLEY DR	05	PIER AVE	18TH ST	C	AAC	1,250	28	35,000	08-06-2021	85	Slurry Seal	\$10,500
2023	195	VALLEY DR	06	18TH ST	20TH ST	C	AAC	486	28	13,608	08-06-2021	89	Slurry Seal	\$4,082
2023	195	VALLEY DR	07	20TH ST	24TH ST	C	AAC	598	28	16,744	08-06-2021	89	Slurry Seal	\$5,023
2023	195	VALLEY DR	08	24TH ST	25TH ST	C	AAC	675	28	18,900	08-06-2021	88	Slurry Seal	\$5,670
2023	195	VALLEY DR	09	25TH ST	GOULD AVE	C	AAC	1,031	28	28,868	08-06-2021	89	Slurry Seal	\$8,660
2023	195	VALLEY DR	11	30TH ST	LONGFELLOW AVE	C	AAC	370	32	11,840	08-06-2021	87	Slurry Seal	\$3,552
2023	199	OAK ST	01	LOMA DR	BARD ST	E	AC	557	20	11,140	08-06-2021	73	Slurry Seal	\$3,342
2024	048	30TH ST	05	VALLEY DR	ARDMORE AVE	E	AAC	132	25	3,300	08-06-2021	91	Slurry Seal	\$1,030



Work Year	Branch ID	Branch Name	Section ID	From	To	Section Rank	Surface Type	Length (ft)	Width (ft)	Area (SF)	Last Inspection Date	Condition at Last Inspection	Treatment Type	Total
2024	075	ALLEY	03	END	TENNYSON PL	N	AC	537	11	5,907	08-16-2021	92	Slurry Seal	\$1,843
2024	079	ARDMORE AVE	08	21ST ST	16TH ST	C	AAC	1,404	27	37,908	08-06-2021	90	Slurry Seal	\$11,827
2024	079	ARDMORE AVE	12	30TH ST	BOUNDARY PL	C	AAC	413	22	9,086	08-06-2021	90	Slurry Seal	\$2,835
2024	090	BEACH DR	13	PIER AVE	13TH ST	E	AC	290	22	6,380	08-16-2021	93	Slurry Seal	\$1,991
2024	128	HERMOSA AVE	07	10TH ST	PIER AVE	A	AC	559	36	20,124	08-06-2021	92	Slurry Seal	\$6,279
2024	128	HERMOSA AVE	14	25TH ST	26TH ST	A	AC	279	36	10,044	08-06-2021	90	Slurry Seal	\$3,134
2024	128	HERMOSA AVE	25	26TH ST	25TH ST	A	AC	279	38	10,602	08-06-2021	90	Slurry Seal	\$3,308
2024	128	HERMOSA AVE	30	16TH ST	15TH CT	A	AC	406	38	15,428	08-06-2021	92	Slurry Seal	\$4,814
2024	128	HERMOSA AVE	31	15TH CT	PIER AVE	A	AC	693	35	24,255	08-06-2021	91	Slurry Seal	\$7,568
2024	195	VALLEY DR	10	GOULD AVE	30TH ST	C	AAC	725	25	18,125	08-06-2021	90	Slurry Seal	\$5,655
2025	032	22ND CT	01	END (S)	22ND ST	E	AC	313	12	3,756	08-16-2021	94	Slurry Seal	\$1,219
2025	079	ARDMORE AVE	09	PORTER LN	21ST ST	C	AAC	1,216	27	32,432	08-06-2021	94	Slurry Seal	\$10,524
2025	090	BEACH DR	12	11TH ST	PIER AVE	E	AC	290	20	5,800	08-16-2021	96	Slurry Seal	\$1,882
2025	105	CORONA ST	02	14TH ST	END	E	AC	71	22	1,562	08-06-2021	96	Slurry Seal	\$507
2025	125	HARPER AVE	01	11TH ST	AVIATION BLVD	E	AC	591	25	14,775	08-06-2021	95	Slurry Seal	\$4,794
2025	128	HERMOSA AVE	09	15TH CT	16TH ST	A	AC	406	36	14,616	08-06-2021	94	Slurry Seal	\$4,743
2025	128	HERMOSA AVE	10	16TH ST	19TH ST	A	AC	823	36	29,628	08-06-2021	95	Slurry Seal	\$9,614
2025	128	HERMOSA AVE	11	19TH ST	21ST ST	A	AC	586	36	21,096	08-06-2021	95	Slurry Seal	\$6,845
2025	128	HERMOSA AVE	13	22ND ST	25TH ST	A	AC	808	36	29,088	08-06-2021	95	Slurry Seal	\$9,439
2025	128	HERMOSA AVE	26	25TH ST	22ND ST	A	AC	808	38	30,704	08-06-2021	95	Slurry Seal	\$9,963
2025	128	HERMOSA AVE	27	22ND ST	21ST ST	A	AC	356	38	13,528	08-06-2021	95	Slurry Seal	\$4,390
2025	128	HERMOSA AVE	28	21ST ST	19TH ST	A	AC	586	38	22,268	08-06-2021	95	Slurry Seal	\$7,226
2025	128	HERMOSA AVE	29	19TH	16TH ST	A	AC	823	38	31,274	08-06-2021	95	Slurry Seal	\$10,148
2026	068	7TH ST	01	CYPRESS AVE	VALLEY DR	E	AC	457	25	11,425	08-16-2021	99	Slurry Seal	\$3,856
2026	128	HERMOSA AVE	12	21ST ST	22ND ST	A	AC	356	36	12,816	08-06-2021	96	Slurry Seal	\$4,325



Work Year	Branch ID	Branch Name	Section ID	From	To	Section Rank	Surface Type	Length (ft)	Width (ft)	Area (SF)	Last Inspection Date	Condition at Last Inspection	Treatment Type	Total
2023	071	8TH ST	05	CYPRESS AVE	VALLEY DR	C	AC	442	28	12,376	08-06-2021	66	2 in. Mill and AC Overlay	\$19,799
2023	081	ARTESIA BLVD	02	HARPER AVE	PACIFIC COAST HWY	A	AC	1,254	45	56,430	08-06-2021	64	2 in. Mill and AC Overlay	\$90,276
2023	085	AVIATION BLVD	01	PACIFIC COAST HWY	OCEAN DR	A	AC	746	30	22,380	08-06-2021	64	2 in. Mill and AC Overlay	\$35,803
2023	085	AVIATION BLVD	02	OCEAN DR	CORONA ST	A	AC	654	30	19,620	08-06-2021	60	2 in. Mill and AC Overlay	\$31,388
2023	085	AVIATION BLVD	03	CORONA ST	PROSPECT AVE	A	AC	379	30	11,370	08-06-2021	62	2 in. Mill and AC Overlay	\$18,190
2023	085	AVIATION BLVD	06	PROSPECT AVE	CORONA ST	A	AC	379	30	11,370	08-06-2021	62	2 in. Mill and AC Overlay	\$18,190
2023	128	HERMOSA AVE	02	LYNDON ST	2ND ST	A	AC	907	36	32,652	08-06-2021	60	2 in. Mill and AC Overlay	\$52,236
2023	128	HERMOSA AVE	03	2ND ST	4TH ST	A	AC	541	36	19,476	08-06-2021	59	2 in. Mill and AC Overlay	\$35,471
2023	128	HERMOSA AVE	04	4TH ST	6TH ST	A	AC	540	36	19,440	08-06-2021	63	2 in. Mill and AC Overlay	\$31,100
2023	128	HERMOSA AVE	05	6TH ST	8TH ST	A	AC	539	36	19,404	08-06-2021	59	2 in. Mill and AC Overlay	\$35,340
2023	128	HERMOSA AVE	23	30TH ST	27TH ST	A	AC	651	20	13,020	08-06-2021	68	2 in. Mill and AC Overlay	\$20,829
2023	128	HERMOSA AVE	34	8TH ST	6TH ST	A	AC	539	36	19,404	08-06-2021	61	2 in. Mill and AC Overlay	\$31,042
2023	128	HERMOSA AVE	35	6TH ST	4TH ST	A	AC	540	36	19,440	08-06-2021	63	2 in. Mill and AC Overlay	\$31,100
2023	128	HERMOSA AVE	36	4TH ST	2ND ST	A	AC	541	36	19,476	08-06-2021	62	2 in. Mill and AC Overlay	\$31,158
2023	128	HERMOSA AVE	37	2ND ST	LYNDON ST	A	AC	914	36	32,904	08-06-2021	62	2 in. Mill and AC Overlay	\$52,640
2023	128	HERMOSA AVE	38	LYNDON ST	HERONDO ST	A	AC	259	28	7,252	08-06-2021	63	2 in. Mill and AC Overlay	\$11,602
2023	174	PIER AVE	03	MONTEREY BLVD	BARD ST	A	AC	736	38	27,968	08-06-2021	67	2 in. Mill and AC Overlay	\$44,743
2023	174	PIER AVE	11	MONTEREY BLVD	MANHATTAN AVE	A	AC	395	38	15,010	08-06-2021	60	2 in. Mill and AC Overlay	\$24,013
2024	002	10TH ST	05	MONTEREY BLVD	LOMA DR	C	AC	272	30	8,160	08-06-2021	63	2 in. Mill and AC Overlay	\$13,576
2024	033	22ND ST	02	HERMOSA AVE	MANHATTAN AVE	C	AC	296	40	11,840	08-06-2021	64	2 in. Mill and AC Overlay	\$19,699
2024	046	2ND ST	03	HERMOSA AVE	MANHATTAN AVE	C	AC	299	40	11,960	08-06-2021	61	2 in. Mill and AC Overlay	\$26,225
2024	046	2ND ST	04	MANHATTAN AVE	MONTEREY BLVD	C	AC	290	40	11,600	08-06-2021	64	2 in. Mill and AC Overlay	\$19,300
2024	046	2ND ST	06	VALLEY DR	ARDMORE AVE	C	AC	578	30	17,340	08-06-2021	63	2 in. Mill and AC Overlay	\$28,850
2024	061	4TH ST	01	HERMOSA AVE	MANHATTAN AVE	C	AC	300	40	12,000	08-06-2021	66	2 in. Mill and AC Overlay	\$19,965
2024	075	ALLEY	05	TENNYSON PL	ALLEY w/o TENNYSON P	N	AC	459	11	5,049	08-16-2021	70	2 in. Mill and AC Overlay	\$8,400
2024	115	FRANCISCO ST	01	MORNINGSIDE DR	INGLESIDE DR	C	PCC	484	20	9,680	08-07-2021	70	2 in. Mill and AC Overlay	\$16,105
2024	133	HILL ST	02	2ND ST	END	E	PCC	198	24	4,752	08-07-2021	69	2 in. Mill and AC Overlay	\$7,906
2024	139	INGLESIDE DR	03	30TH ST	31ST ST	E	PCC	190	25	4,750	08-07-2021	70	2 in. Mill and AC Overlay	\$7,903
2024	146	LONGFELLOW AVE	05	ARDMORE AVE	TENNYSON PL	E	PCC	992	30	29,760	08-07-2021	70	2 in. Mill and AC Overlay	\$49,514
2024	149	MANHATTAN AVE	01	1ST ST	2ND ST	C	AC	440	40	17,600	08-06-2021	67	2 in. Mill and AC Overlay	\$29,283
2024	149	MANHATTAN AVE	02	2ND ST	4TH ST	C	AC	540	40	21,600	08-06-2021	65	2 in. Mill and AC Overlay	\$35,938



Work Year	Branch ID	Branch Name	Section ID	From	To	Section Rank	Surface Type	Length (ft)	Width (ft)	Area (SF)	Last Inspection Date	Condition at Last Inspection	Treatment Type	Total
2024	149	MANHATTAN AVE	03	4TH ST	6TH ST	C	AC	540	40	21,600	08-06-2021	64	2 in. Mill and AC Overlay	\$35,938
2024	149	MANHATTAN AVE	04	6TH ST	8TH ST	C	AC	540	40	21,600	08-06-2021	67	2 in. Mill and AC Overlay	\$35,938
2024	149	MANHATTAN AVE	05	8TH ST	10TH ST	C	AC	540	40	21,600	08-06-2021	65	2 in. Mill and AC Overlay	\$35,938
2024	149	MANHATTAN AVE	06	10TH ST	PIER AVE	C	AC	733	40	29,320	08-06-2021	66	2 in. Mill and AC Overlay	\$48,782
2024	149	MANHATTAN AVE	07	PIER AVE	14TH ST	C	AC	386	40	15,440	08-06-2021	68	2 in. Mill and AC Overlay	\$25,689
2024	149	MANHATTAN AVE	08	14TH ST	16TH ST	C	AC	539	40	21,560	08-06-2021	66	2 in. Mill and AC Overlay	\$35,871
2024	149	MANHATTAN AVE	11	CIRCLE DR	MONTEREY BLVD	C	AC	712	40	28,480	08-06-2021	67	2 in. Mill and AC Overlay	\$47,385
2024	149	MANHATTAN AVE	12	MONTEREY BLVD	24TH ST	C	AC	362	40	14,480	08-06-2021	64	2 in. Mill and AC Overlay	\$24,092
2024	149	MANHATTAN AVE	13	24TH ST	25TH ST	C	AC	424	40	16,960	08-06-2021	64	2 in. Mill and AC Overlay	\$28,218
2024	149	MANHATTAN AVE	14	25TH ST	27TH ST	C	AC	525	40	21,000	08-06-2021	66	2 in. Mill and AC Overlay	\$34,939
2024	149	MANHATTAN AVE	15	27TH ST	29TH ST	C	AC	466	30	13,980	08-06-2021	66	2 in. Mill and AC Overlay	\$23,260
2024	158	MONTEREY BLVD	01	HERONDO ST	2ND ST	C	AC	820	40	32,800	08-06-2021	67	2 in. Mill and AC Overlay	\$54,572
2024	158	MONTEREY BLVD	08	PIER AVE	16TH ST	C	AC	663	40	26,520	08-06-2021	65	2 in. Mill and AC Overlay	\$44,123
2024	158	MONTEREY BLVD	09	16TH ST	19TH ST	C	AC	845	40	33,800	08-06-2021	66	2 in. Mill and AC Overlay	\$56,236
2024	158	MONTEREY BLVD	11	CIRCLE CT	MANHATTAN AVE	C	AC	729	40	29,160	08-06-2021	67	2 in. Mill and AC Overlay	\$48,516
2024	180	PROSPECT AVE	01	ANITA ST	VAN HORNE LN	C	AC	702	30	21,060	08-06-2021	67	2 in. Mill and AC Overlay	\$35,039
2024	180	PROSPECT AVE	02	VAN HORNE LN	GENTRY ST	C	AC	681	30	20,430	08-06-2021	64	2 in. Mill and AC Overlay	\$33,991
2024	180	PROSPECT AVE	03	GENTRY ST	6TH ST	C	AC	586	30	17,580	08-06-2021	62	2 in. Mill and AC Overlay	\$29,249
2024	180	PROSPECT AVE	04	6TH ST	8TH ST	C	AC	575	30	17,250	08-06-2021	65	2 in. Mill and AC Overlay	\$28,700
2024	180	PROSPECT AVE	06	9TH ST	AVIATION BLVD	C	AC	923	30	27,690	08-06-2021	66	2 in. Mill and AC Overlay	\$46,070
2024	180	PROSPECT AVE	13	ARTESIA BLVD	21ST ST	C	AC	567	30	17,010	08-06-2021	68	2 in. Mill and AC Overlay	\$28,301
2024	195	VALLEY DR	01	HERONDO ST	2ND ST	C	AC	754	25	18,850	08-06-2021	65	2 in. Mill and AC Overlay	\$31,362
2024	195	VALLEY DR	04	11TH ST	PIER AVE	C	AC	738	25	18,450	08-06-2021	67	2 in. Mill and AC Overlay	\$30,697
2025	002	10TH ST	08	OCEAN DR	OWOSSO AVE	E	AC	362	24	8,688	08-06-2021	68	2 in. Mill and AC Overlay	\$15,033
2025	022	1ST CT	01	PALM DR	MONTEREY BLVD	E	PCC	449	20	8,980	08-07-2021	67	2 in. Mill and AC Overlay	\$15,538
2025	029	21ST ST	01	HERMOSA AVE	MANHATTAN AVE	E	AC	299	30	8,970	08-06-2021	68	2 in. Mill and AC Overlay	\$15,521
2025	029	21ST ST	04	ARDMORE AVE	PACIFIC COAST HWY	E	AC	726	30	21,780	08-06-2021	68	2 in. Mill and AC Overlay	\$37,687
2025	043	29TH CT	02	MANHATTAN AVE	MORNINGSIDE DR	E	PCC	640	15	9,600	08-07-2021	67	2 in. Mill and AC Overlay	\$16,611
2025	047	30TH PL	02	MORNINGSIDE DR	INGLESIDE DR	E	PCC	489	14	6,846	08-07-2021	68	2 in. Mill and AC Overlay	\$11,846
2025	047	30TH PL	03	INGLESIDE DR	VALLEY DR	E	PCC	111	15	1,665	08-07-2021	69	2 in. Mill and AC Overlay	\$2,881
2025	048	30TH ST	02	MANHATTAN AVE	PALM DR	E	PCC	178	25	4,450	08-07-2021	67	2 in. Mill and AC Overlay	\$7,700



Work Year	Branch ID	Branch Name	Section ID	From	To	Section Rank	Surface Type	Length (ft)	Width (ft)	Area (SF)	Last Inspection Date	Condition at Last Inspection	Treatment Type	Total
2025	051	32ND PL	03	MORNINGSIDE DR	INGLESIDE DR	E	PCC	489	10	4,890	08-16-2021	65	2 in. Mill and AC Overlay	\$10,631
2025	052	33RD PL	02	MANHATTAN AVE	HIGHLAND AVE	E	PCC	324	14	4,536	08-07-2021	68	2 in. Mill and AC Overlay	\$7,849
2025	053	33RD ST	01	PALM DR	MANHATTAN AVE	E	PCC	177	24	4,248	08-07-2021	66	2 in. Mill and AC Overlay	\$7,350
2025	061	4TH ST	05	ARDMORE AVE	PACIFIC COAST HWY	E	PCC	783	28	21,924	08-07-2021	70	2 in. Mill and AC Overlay	\$37,936
2025	061	4TH ST	06	PACIFIC COAST HWY	OCEAN VIEW AVE	E	PCC	304	25	7,600	08-07-2021	67	2 in. Mill and AC Overlay	\$13,151
2025	065	6TH ST	10	PROSPECT AVE	HOLLOWELL AVE	E	PCC	888	25	22,200	08-07-2021	66	2 in. Mill and AC Overlay	\$38,413
2025	073	9TH ST	02	PACIFIC COAST HWY	OCEAN DR	E	AC	676	24	16,224	08-06-2021	68	2 in. Mill and AC Overlay	\$28,073
2025	089	BAYVIEW DR	10	34TH ST	35TH ST	E	PCC	140	18	2,520	08-07-2021	66	2 in. Mill and AC Overlay	\$4,360
2025	090	BEACH DR	20	20TH ST	21ST ST	E	AC	271	20	5,420	08-06-2021	68	2 in. Mill and AC Overlay	\$9,378
2025	108	CYPRESS AVE	02	6TH ST	8TH ST	E	AC	539	25	13,475	08-06-2021	68	2 in. Mill and AC Overlay	\$23,316
2025	135	HOLLOWELL AVE	01	2ND ST	3RD ST	E	PCC	221	28	6,188	08-07-2021	66	2 in. Mill and AC Overlay	\$10,707
2025	165	OCEAN VIEW AVE	01	END	5TH ST	E	PCC	493	24	11,832	08-07-2021	71	2 in. Mill and AC Overlay	\$20,473
2025	170	PALM DR	06	6TH ST	8TH ST	E	AC	540	20	10,800	08-06-2021	68	2 in. Mill and AC Overlay	\$18,688
2026	002	10TH ST	10	PROSPECT AVE	HARPER AVE	E	AC	821	25	20,525	08-06-2021	71	2 in. Mill and AC Overlay	\$36,936
2026	010	14TH ST	04	OCEAN DR	BONNIE BRAE ST	E	AC	124	24	2,976	08-06-2021	71	2 in. Mill and AC Overlay	\$5,355
2026	015	16TH ST	01	HERMOSA AVE	MANHATTAN AVE	E	AC	298	30	8,940	08-06-2021	70	2 in. Mill and AC Overlay	\$16,088
2026	021	19TH ST	01	HERMOSA AVE	MANHATTAN AVE	E	AC	310	20	6,200	08-06-2021	71	2 in. Mill and AC Overlay	\$11,157
2026	021	19TH ST	04	PACIFIC COAST HWY	RHODES ST	E	AC	341	30	10,230	08-06-2021	71	2 in. Mill and AC Overlay	\$18,409
2026	029	21ST ST	06	RHODES ST	PROSPECT AVE	C	AC	433	35	15,155	08-06-2021	71	2 in. Mill and AC Overlay	\$27,272
2026	042	28TH ST	01	HERMOSA AVE	MANHATTAN AVE	E	AC	311	30	9,330	08-06-2021	69	2 in. Mill and AC Overlay	\$16,790
2026	052	33RD PL	04	MORNINGSIDE DR	INGLESIDE DR	E	PCC	486	15	7,290	08-07-2021	72	2 in. Mill and AC Overlay	\$13,119
2026	054	34TH PL	01	PALM DR	MANHATTAN AVE	E	AC	177	11	1,947	08-16-2021	73	2 in. Mill and AC Overlay	\$3,504
2026	058	3RD CT	01	BEACH DR	HERMOSA AVE	E	AC	168	20	3,360	08-06-2021	71	2 in. Mill and AC Overlay	\$6,046
2026	059	3RD ST	02	ARDMORE AVE	PACIFIC COAST HWY	E	AC	716	25	17,900	08-06-2021	69	2 in. Mill and AC Overlay	\$32,212
2026	059	3RD ST	03	PACIFIC COAST HWY	HOPKINS AVE	E	AC	612	30	18,360	08-06-2021	69	2 in. Mill and AC Overlay	\$33,040
2026	059	3RD ST	04	HOPKINS AVE	HOLLOWELL AVE	E	AC	616	30	18,480	08-06-2021	69	2 in. Mill and AC Overlay	\$33,256
2026	063	5TH ST	01	ARMORE AVE	PACIFIC COAST HWY	E	AC	805	28	22,540	08-06-2021	71	2 in. Mill and AC Overlay	\$40,562
2026	063	5TH ST	04	PINE CT	HOPKINS AVE	E	APC	210	30	6,300	08-06-2021	71	2 in. Mill and AC Overlay	\$11,337
2026	072	9TH CT	01	BEACH DR	HERMOSA AVE	E	AC	342	20	6,840	08-06-2021	70	2 in. Mill and AC Overlay	\$12,309
2026	075	ALLEY	01	4TH ST	5TH ST	N	AC	397	15	4,764	08-06-2021	70	2 in. Mill and AC Overlay	\$8,573
2026	085	AVIATION BLVD	08	OCEAN DR	PACIFIC COAST HWY	A	AC	740	30	22,200	08-06-2021	71	2 in. Mill and AC Overlay	\$39,950



Work Year	Branch ID	Branch Name	Section ID	From	To	Section Rank	Surface Type	Length (ft)	Width (ft)	Area (SF)	Last Inspection Date	Condition at Last Inspection	Treatment Type	Total
2026	090	BEACH DR	01	LYNDON ST	1ST ST	E	AC	435	20	8,700	08-06-2021	69	2 in. Mill and AC Overlay	\$15,656
2026	090	BEACH DR	03	2ND ST	3RD ST	E	AC	273	20	5,460	08-06-2021	69	2 in. Mill and AC Overlay	\$9,826
2026	090	BEACH DR	21	21ST ST	22ND ST	E	AC	288	20	5,760	08-06-2021	71	2 in. Mill and AC Overlay	\$10,365
2026	106	CREST DR	01	33RD ST	34TH ST	E	PCC	152	20	3,040	08-07-2021	72	2 in. Mill and AC Overlay	\$5,471
2026	128	HERMOSA AVE	22	LONGFELLOW AVE	30TH ST	A	AC	384	20	7,680	08-06-2021	69	2 in. Mill and AC Overlay	\$13,821
2026	131	HERONDO ST	01	HERMOSA AVE	MONTEREY BLVD	A	AC	569	40	22,760	08-06-2021	71	2 in. Mill and AC Overlay	\$40,958
2026	133	HILL ST	01	END	HILL ST	E	AC	56	21	1,176	08-07-2021	71	2 in. Mill and AC Overlay	\$2,116
2026	135	HOLLOWELL AVE	02	3RD ST	PROSPECT AVE	E	PCC	174	28	4,872	08-07-2021	72	2 in. Mill and AC Overlay	\$8,767
2026	139	INGLESIDE DR	05	LONGFELLOW AVE	FRANCISCO ST	E	AC	250	30	7,500	08-06-2021	69	2 in. Mill and AC Overlay	\$13,497
2026	146	LONGFELLOW AVE	03	MORNINGSIDE DR	INGLESIDE DR	C	AC	490	40	19,600	08-06-2021	71	2 in. Mill and AC Overlay	\$35,271
2026	149	MANHATTAN AVE	16	29TH ST	LONGFELLOW AVE	C	AC	598	30	17,940	08-06-2021	69	2 in. Mill and AC Overlay	\$32,284
2026	158	MONTEREY BLVD	04	6TH ST	8TH ST	C	AC	540	38	20,520	08-06-2021	69	2 in. Mill and AC Overlay	\$36,927
2026	158	MONTEREY BLVD	10	19TH ST	CIRCLE CT	C	AC	665	40	26,600	08-06-2021	70	2 in. Mill and AC Overlay	\$47,868
2026	161	MORNINGSIDE DR	01	25TH ST	END	E	AC	373	32	11,936	08-06-2021	71	2 in. Mill and AC Overlay	\$21,479
2026	161	MORNINGSIDE DR	04	30TH PL	LONGFELLOW AVE	E	AC	439	24	10,536	08-06-2021	71	2 in. Mill and AC Overlay	\$18,960
2026	170	PALM DR	27	35TH ST	NEPTUNE AVE	E	AC	144	23	3,312	08-06-2021	70	2 in. Mill and AC Overlay	\$5,960
2026	172	PARK AVE	01	MONTEREY AVE	LOMA DR	E	AC	150	30	4,500	08-06-2021	71	2 in. Mill and AC Overlay	\$8,098
2026	174	PIER AVE	02	MANHATTAN AVE	MONTEREY BLVD	A	AC	395	38	15,010	08-06-2021	70	2 in. Mill and AC Overlay	\$27,011
2026	180	PROSPECT AVE	05	8TH ST	9TH ST	C	AC	345	30	10,350	08-06-2021	69	2 in. Mill and AC Overlay	\$18,625
2026	182	REYNOLDS LN	01	VAN HORNE LN	5TH ST	E	AC	569	15	8,535	08-06-2021	70	2 in. Mill and AC Overlay	\$15,359
2026	182	REYNOLDS LN	02	5TH ST	7TH PL	E	AC	405	15	6,075	08-06-2021	69	2 in. Mill and AC Overlay	\$10,932
2026	191	SUNSET DR	03	10TH ST	11TH ST	E	AC	510	20	10,200	08-06-2021	69	2 in. Mill and AC Overlay	\$18,355
2027	015	16TH ST	03	MONTEREY BLVD	LOMA DR	E	AC	160	30	4,800	08-06-2021	72	2 in. Mill and AC Overlay	\$8,983
2027	025	20TH ST	01	POWER ST	VALLEY DR	E	AC	622	20	11,240	08-06-2021	72	2 in. Mill and AC Overlay	\$21,036
2027	029	21ST ST	05	PACIFIC COAST HWY	RHODES ST	C	AC	339	38	12,882	08-06-2021	74	2 in. Mill and AC Overlay	\$24,109
2027	037	25TH ST	02	MANHATTAN AVE	MYRTLE AVE	E	AAC	285	30	8,550	08-06-2021	72	2 in. Mill and AC Overlay	\$16,002
2027	046	2ND ST	01	THE STRAND	BEACH DR	E	AC	100	28	2,800	08-16-2021	71	2 in. Mill and AC Overlay	\$5,240
2027	046	2ND ST	02	BEACH DR	HERMOSA AVE	C	AC	148	40	5,920	09-01-2016	86	2 in. Mill and AC Overlay	\$11,079
2027	046	2ND ST	07	ARDMORE AVE	PACIFIC COAST HWY	C	AC	666	30	19,980	08-06-2021	74	2 in. Mill and AC Overlay	\$37,393
2027	065	6TH ST	02	MANHATTAN AVE	MONTEREY BLVD	C	AC	290	40	11,600	08-06-2021	74	2 in. Mill and AC Overlay	\$21,710



Work Year	Branch ID	Branch Name	Section ID	From	To	Section Rank	Surface Type	Length (ft)	Width (ft)	Area (SF)	Last Inspection Date	Condition at Last Inspection	Treatment Type	Total
2027	065	6TH ST	09	58' s/o PROSPECT AVE	PROSPECT AVE	E	AC	58	28	1,624	08-06-2021	72	2 in. Mill and AC Overlay	\$3,039
2027	071	8TH ST	02	MANHATTAN AVE	MONTEREY BLVD	C	AC	290	38	11,020	08-06-2021	72	2 in. Mill and AC Overlay	\$20,624
2027	071	8TH ST	06	VALLEY DR	ARDMORE AVE	C	AC	129	27	3,483	08-06-2021	73	2 in. Mill and AC Overlay	\$6,519
2027	073	9TH ST	03	OCEAN DR	OWOSSO AVE	E	AC	256	24	6,144	08-06-2021	72	2 in. Mill and AC Overlay	\$11,499
2027	085	AVIATION BLVD	07	CORONA ST	OCEAN DR	A	AC	654	30	19,620	08-06-2021	72	2 in. Mill and AC Overlay	\$36,719
2027	090	BEACH DR	17	17TH ST	18TH ST	E	AC	270	20	5,400	08-06-2021	72	2 in. Mill and AC Overlay	\$10,106
2027	128	HERMOSA AVE	20	35TH ST	34TH ST	A	AC	223	20	4,460	08-06-2021	73	2 in. Mill and AC Overlay	\$8,347
2027	128	HERMOSA AVE	24	27TH ST	26TH ST	A	AC	308	20	6,160	08-06-2021	73	2 in. Mill and AC Overlay	\$11,529
2027	131	HERONDO ST	02	MONTEREY BLVD	VALLEY DR	A	AC	784	40	31,360	08-06-2021	72	2 in. Mill and AC Overlay	\$58,691
2027	146	LONGFELLOW AVE	01	HERMOSA AVE	MANHATTAN AVE	C	AC	313	40	12,520	08-06-2021	74	2 in. Mill and AC Overlay	\$23,432
2027	158	MONTEREY BLVD	06	10TH ST	11TH ST	C	AC	510	36	18,360	08-06-2021	73	2 in. Mill and AC Overlay	\$34,361
2027	170	PALM DR	09	PIER AVE	14TH ST	E	AC	538	20	10,760	08-06-2021	72	2 in. Mill and AC Overlay	\$20,138
2027	170	PALM DR	13	21ST ST	22ND ST	E	AC	289	20	5,780	08-06-2021	72	2 in. Mill and AC Overlay	\$10,817



Work Year	Branch ID	Branch Name	Section ID	From	To	Section Rank	Surface Type	Length (ft)	Width (ft)	Area (SF)	Last Inspection Date	Condition at Last Inspection	Treatment Type	Total
2023	081	ARTESIA BLVD	01	PACIFIC COAST HWY	HARPER AVE	A	AC	1,252	45	56,340	08-06-2021	50	2 in. Mill and AC Overlay+10 in. Digouts	\$136,350
2023	085	AVIATION BLVD	04	PROSPECT AVE	HARPER AVE	A	AC	358	30	10,740	08-06-2021	46	2 in. Mill and AC Overlay+10 in. Digouts	\$25,992
2023	128	HERMOSA AVE	01	HERONDO ST	LYNDON ST	A	AC	260	28	7,280	08-06-2021	52	2 in. Mill and AC Overlay+10 in. Digouts	\$17,619
2023	128	HERMOSA AVE	06	8TH ST	10TH ST	A	AC	539	36	19,404	08-06-2021	44	2 in. Mill and AC Overlay+10 in. Digouts	\$46,960
2023	128	HERMOSA AVE	33	10TH ST	8TH ST	A	AC	539	36	19,404	08-06-2021	58	2 in. Mill and AC Overlay+10 in. Digouts	\$46,960
2023	174	PIER AVE	05	VALLEY DR	ARDMORE AVE	A	AC	122	40	4,880	08-06-2021	46	2 in. Mill and AC Overlay+10 in. Digouts	\$11,810
2023	174	PIER AVE	06	ARDMORE AVE	PACIFIC COAST HWY	A	AC	655	36	23,580	08-06-2021	50	2 in. Mill and AC Overlay+10 in. Digouts	\$57,067
2023	174	PIER AVE	07	PACIFIC COAST HWY	ARDMORE AVE	A	AC	655	36	23,580	08-06-2021	55	2 in. Mill and AC Overlay+10 in. Digouts	\$57,067
2023	174	PIER AVE	08	ARDMORE AVE	VALLEY DR	A	AC	122	40	4,880	08-06-2021	51	2 in. Mill and AC Overlay+10 in. Digouts	\$11,810
2023	174	PIER AVE	09	VALLEY DR	BARD ST	A	AC	230	38	8,740	08-06-2021	43	2 in. Mill and AC Overlay+10 in. Digouts	\$50,274
2023	174	PIER AVE	10	BARD ST	MONTEREY BLVD	A	AC	739	38	28,082	08-06-2021	54	2 in. Mill and AC Overlay+10 in. Digouts	\$67,962
2023	174	PIER AVE	12	MANHATTAN AVE	HERMOSA AVE	A	AC	373	38	14,174	08-06-2021	49	2 in. Mill and AC Overlay+10 in. Digouts	\$34,303
2024	046	2ND ST	05	MONTEREY BLVD	VALLEY DR	C	AC	510	40	20,400	08-06-2021	60	2 in. Mill and AC Overlay+10 in. Digouts	\$51,345
2024	071	8TH ST	07	ARDMORE DR	PACIFIC COAST HWY	C	AC	620	25	14,600	08-06-2021	59	2 in. Mill and AC Overlay+10 in. Digouts	\$36,747
2024	086	BARD ST	02	END	PIER AVE	C	AC	390	44	17,160	09-25-2016	65	2 in. Mill and AC Overlay+10 in. Digouts	\$43,191
2024	146	LONGFELLOW AVE	04	INGLESIDE DR	VALLEY DR	C	AC	233	36	8,388	08-06-2021	56	2 in. Mill and AC Overlay+10 in. Digouts	\$21,112
2024	158	MONTEREY BLVD	03	4TH ST	6TH ST	C	AC	540	40	21,600	08-06-2021	55	2 in. Mill and AC Overlay+10 in. Digouts	\$54,366
2024	180	PROSPECT AVE	07	AVIATION BLVD	14TH ST	C	AC	486	36	17,496	08-06-2021	56	2 in. Mill and AC Overlay+10 in. Digouts	\$44,036
2024	180	PROSPECT AVE	08	14TH ST	15TH ST	C	AC	248	36	8,928	08-06-2021	49	2 in. Mill and AC Overlay+10 in. Digouts	\$22,471
2024	180	PROSPECT AVE	09	15TH ST	17TH ST	C	AC	815	36	29,340	08-06-2021	49	2 in. Mill and AC Overlay+10 in. Digouts	\$73,847
2024	180	PROSPECT AVE	10	17TH ST	20TH ST	C	AC	883	36	31,788	08-06-2021	59	2 in. Mill and AC Overlay+10 in. Digouts	\$80,008
2024	180	PROSPECT AVE	12	21ST ST	ARTESIA BLVD	C	AC	574	30	17,220	08-06-2021	60	2 in. Mill and AC Overlay+10 in. Digouts	\$43,342
2024	195	VALLEY DR	02	2ND ST	8TH ST	C	AC	1,693	25	42,325	08-06-2021	52	2 in. Mill and AC Overlay+10 in. Digouts	\$106,529
2024	195	VALLEY DR	03	8TH ST	11TH ST	C	AC	915	24	21,960	08-06-2021	47	2 in. Mill and AC Overlay+10 in. Digouts	\$55,272
2025	001	10TH CT	01	BEACH DR	HERMOSA AVE	E	AC	363	20	7,260	08-06-2021	64	2 in. Mill and AC Overlay+10 in. Digouts	\$19,004
2025	002	10TH ST	02	BEACH DR	HERMOSA AVE	E	AC	472	35	16,520	08-06-2021	64	2 in. Mill and AC Overlay+10 in. Digouts	\$43,243
2025	002	10TH ST	06	ARDMORE AVE	PACIFIC COAST HWY	E	PCC	623	28	17,444	08-07-2021	62	2 in. Mill and AC Overlay+10 in. Digouts	\$45,662
2025	010	14TH ST	02	HERMOSA AVE	MANHATTAN AVE	E	AC	455	30	13,650	08-06-2021	63	2 in. Mill and AC Overlay+10 in. Digouts	\$35,730
2025	010	14TH ST	03	PACIFIC COAST HWY	OCEAN DR	E	AC	690	24	16,560	08-06-2021	64	2 in. Mill and AC Overlay+10 in. Digouts	\$43,348
2025	012	15TH PL	01	END	MIRA ST	E	PCC	160	24	3,840	08-07-2021	61	2 in. Mill and AC Overlay+10 in. Digouts	\$10,052
2025	015	16TH ST	05	PACIFIC COAST HWY	PROSPECT AVE	E	PCC	949	24	22,776	08-07-2021	59	2 in. Mill and AC Overlay+10 in. Digouts	\$59,619



Work Year	Branch ID	Branch Name	Section ID	From	To	Section Rank	Surface Type	Length (ft)	Width (ft)	Area (SF)	Last Inspection Date	Condition at Last Inspection	Treatment Type	Total
2025	021	19TH ST	02	MANHATTAN AVE	MONTEREY BLVD	E	AC	274	30	8,220	08-06-2021	66	2 in. Mill and AC Overlay+10 in. Digouts	\$21,517
2025	021	19TH ST	03	MONTEREY BLVD	LOMA DR	E	AC	151	30	4,530	08-06-2021	65	2 in. Mill and AC Overlay+10 in. Digouts	\$11,858
2025	024	1ST ST	05	BARNEY CT	PROSPECT AVE	E	AC	732	28	20,496	08-06-2021	63	2 in. Mill and AC Overlay+10 in. Digouts	\$53,650
2025	025	20TH ST	02	PACIFIC COAST HWY	RHODES ST	E	PCC	340	28	9,520	08-07-2021	60	2 in. Mill and AC Overlay+10 in. Digouts	\$24,920
2025	036	24TH ST	05	ARDMORE AVE	PACIFIC COAST HWY	E	AC	773	28	19,544	08-06-2021	64	2 in. Mill and AC Overlay+10 in. Digouts	\$51,158
2025	038	26TH ST	01	HERMOSA AVE	MANHATTAN AVE	E	AC	270	30	8,100	08-06-2021	63	2 in. Mill and AC Overlay+10 in. Digouts	\$21,203
2025	043	29TH CT	01	PALM DR	MANHATTAN AVE	E	AC	177	15	2,655	08-06-2021	64	2 in. Mill and AC Overlay+10 in. Digouts	\$6,950
2025	044	29TH ST	02	MANHATTAN AVE	MORNINGSIDE DR	E	PCC	640	24	15,360	08-07-2021	62	2 in. Mill and AC Overlay+10 in. Digouts	\$40,206
2025	044	29TH ST	03	MORNINGSIDE DR	INGLESIDE DR	E	PCC	489	24	11,736	09-16-2021	61	2 in. Mill and AC Overlay+10 in. Digouts	\$30,720
2025	049	31ST PL	01	PALM DR	MANHATTAN AVE	E	AC	181	11	1,991	08-16-2021	63	2 in. Mill and AC Overlay+10 in. Digouts	\$5,212
2025	050	31ST ST	01	HERMOSA AVE	MANHATTAN AVE	E	PCC	312	25	7,800	08-07-2021	63	2 in. Mill and AC Overlay+10 in. Digouts	\$20,417
2025	050	31ST ST	02	MORNINGSIDE DR	INGLESIDE DR	E	PCC	489	26	12,714	08-07-2021	61	2 in. Mill and AC Overlay+10 in. Digouts	\$33,280
2025	053	33RD ST	02	MANHATTAN AVE	HIGHLAND AVE	E	PCC	325	24	7,800	08-07-2021	63	2 in. Mill and AC Overlay+10 in. Digouts	\$20,417
2025	053	33RD ST	03	HIGHLAND AVE	MORNINGSIDE DR	E	PCC	315	24	7,560	08-07-2021	61	2 in. Mill and AC Overlay+10 in. Digouts	\$19,789
2025	055	34TH ST	01	HERMOSA AVE	MANHATTAN AVE	E	PCC	314	26	8,164	08-07-2021	62	2 in. Mill and AC Overlay+10 in. Digouts	\$21,370
2025	055	34TH ST	02	MANHATTAN AVE	HIGHLAND AVE	E	PCC	336	24	8,064	08-07-2021	65	2 in. Mill and AC Overlay+10 in. Digouts	\$18,032
2025	055	34TH ST	03	HIGHLAND AVE	MORNINGSIDE DR	E	PCC	326	24	7,824	08-07-2021	62	2 in. Mill and AC Overlay+10 in. Digouts	\$20,480
2025	056	35TH PL	01	PALM DR	MANHATTAN AVE	E	AC	180	10	1,800	08-16-2021	64	2 in. Mill and AC Overlay+10 in. Digouts	\$4,712
2025	060	4TH CT	01	BEACH DR	HERMOSA AVE	E	AC	208	20	4,160	08-06-2021	66	2 in. Mill and AC Overlay+10 in. Digouts	\$10,889
2025	063	5TH ST	02	PACIFIC COAST HWY	OCEAN VIEW CT	E	APC	303	28	8,484	08-06-2021	63	2 in. Mill and AC Overlay+10 in. Digouts	\$22,208
2025	063	5TH ST	05	HOPKINS AVE	PROSPECT AVE	E	APC	298	30	8,940	08-06-2021	65	2 in. Mill and AC Overlay+10 in. Digouts	\$23,401
2025	065	6TH ST	07	PACIFIC COAST HWY	PINE ST	E	PCC	459	28	12,852	08-07-2021	61	2 in. Mill and AC Overlay+10 in. Digouts	\$33,641
2025	065	6TH ST	08	PINE ST	58' s/o PROSPECT AVE	E	PCC	477	28	13,356	08-07-2021	59	2 in. Mill and AC Overlay+10 in. Digouts	\$34,961
2025	073	9TH ST	01	ARDMORE AVE	PACIFIC COAST HWY	E	PCC	625	28	17,500	08-07-2021	63	2 in. Mill and AC Overlay+10 in. Digouts	\$45,808
2025	090	BEACH DR	10	9TH ST	10TH ST	E	AC	270	20	5,400	08-06-2021	63	2 in. Mill and AC Overlay+10 in. Digouts	\$14,135
2025	090	BEACH DR	18	18TH ST	19TH ST	E	AC	270	20	5,400	08-06-2021	63	2 in. Mill and AC Overlay+10 in. Digouts	\$14,135
2025	094	BRAEHOLM PL	01	30TH ST	AMBY PL	E	AC	334	20	6,680	08-06-2021	64	2 in. Mill and AC Overlay+10 in. Digouts	\$17,486
2025	108	CYPRESS AVE	04	11TH ST	PIER AVE	E	AC	733	28	20,524	08-06-2021	64	2 in. Mill and AC Overlay+10 in. Digouts	\$53,724
2025	113	EL OESTE DR	01	GOULD AVE	END	E	AC	500	30	16,150	08-06-2021	65	2 in. Mill and AC Overlay+10 in. Digouts	\$42,274
2025	130	HERMOSA VIEW DR	01	END	30TH ST	E	AC	335	32	11,820	08-06-2021	65	2 in. Mill and AC Overlay+10 in. Digouts	\$30,940
2025	134	HILLCREST DR	02	21ST ST	24TH ST	E	AC	207	28	5,796	08-06-2021	65	2 in. Mill and AC Overlay+10 in. Digouts	\$15,172



Work Year	Branch ID	Branch Name	Section ID	From	To	Section Rank	Surface Type	Length (ft)	Width (ft)	Area (SF)	Last Inspection Date	Condition at Last Inspection	Treatment Type	Total
2025	135	HOLLOWELL AVE	03	PROSPECT AVE	6TH ST	E	PCC	629	28	17,612	08-07-2021	64	2 in. Mill and AC Overlay+10 in. Digouts	\$46,101
2025	138	HOPKINS AVE	01	3RD ST	5TH ST	E	AC	555	27	14,985	08-06-2021	63	2 in. Mill and AC Overlay+10 in. Digouts	\$39,225
2025	139	INGLESIDE DR	02	29TH ST	30TH ST	E	PCC	215	25	5,375	09-16-2021	61	2 in. Mill and AC Overlay+10 in. Digouts	\$14,070
2025	139	INGLESIDE DR	04	31ST ST	LONGFELLOW AVE	E	PCC	179	24	4,296	08-07-2021	60	2 in. Mill and AC Overlay+10 in. Digouts	\$11,245
2025	146	LONGFELLOW AVE	06	TENNYSON PL	PACIFIC COAST HWY	E	PCC	684	30	20,520	08-07-2021	63	2 in. Mill and AC Overlay+10 in. Digouts	\$53,713
2025	161	MORNINGSIDE DR	03	27TH ST	30TH PL	E	PCC	770	25	19,250	08-07-2021	62	2 in. Mill and AC Overlay+10 in. Digouts	\$50,389
2025	161	MORNINGSIDE DR	05	LONGFELLOW AVE	33RD PL	E	PCC	114	25	2,850	08-07-2021	60	2 in. Mill and AC Overlay+10 in. Digouts	\$7,460
2025	161	MORNINGSIDE DR	06	33RD PL	FRANCISCO ST	E	PCC	131	51	6,681	08-07-2021	61	2 in. Mill and AC Overlay+10 in. Digouts	\$17,488
2025	191	SUNSET DR	01	6TH ST	8TH ST	E	AC	540	20	10,800	08-06-2021	65	2 in. Mill and AC Overlay+10 in. Digouts	\$28,270
2025	198	VISTA DR	01	33RD PL	FRANCISCO ST	E	PCC	133	18	2,394	08-07-2021	62	2 in. Mill and AC Overlay+10 in. Digouts	\$6,267
2026	003	11TH CT	01	BEACH DR	HERMOSA AVE	E	AC	378	20	7,560	08-06-2021	62	2 in. Mill and AC Overlay+10 in. Digouts	\$20,581
2026	005	11TH ST	05	ARDMORE AVE	PACIFIC COAST HWY	E	AC	620	28	17,360	08-06-2021	62	2 in. Mill and AC Overlay+10 in. Digouts	\$47,259
2026	013	15TH ST	01	THE STRAND	HERMOSA AVE	E	AC	575	38	21,850	08-06-2021	61	2 in. Mill and AC Overlay+10 in. Digouts	\$59,482
2026	014	16TH CT	01	BEACH DR	HERMOSA AVE	E	AC	484	19	9,196	08-06-2021	61	2 in. Mill and AC Overlay+10 in. Digouts	\$25,034
2026	016	17TH CT	01	BEACH DR	HERMOSA AVE	E	AC	498	19	9,462	08-06-2021	59	2 in. Mill and AC Overlay+10 in. Digouts	\$25,759
2026	018	18TH CT	1	BEACH DR	HERMOSA AVE	E	AC	485	19	9,215	08-06-2021	62	2 in. Mill and AC Overlay+10 in. Digouts	\$25,086
2026	019	18TH ST	01	VALLEY PARK AVE	VALLEY DR	E	AC	475	22	10,450	08-06-2021	62	2 in. Mill and AC Overlay+10 in. Digouts	\$28,448
2026	020	19TH CT	01	BEACH DR	HERMOSA AVE	E	AC	446	20	8,920	08-06-2021	62	2 in. Mill and AC Overlay+10 in. Digouts	\$24,283
2026	023	1ST PL	01	ARDMORE AVE	PACIFIC COAST HWY	E	AC	653	26	16,978	08-06-2021	61	2 in. Mill and AC Overlay+10 in. Digouts	\$46,219
2026	023	1ST PL	02	BARNEY CT	PROSPECT AVE	E	AC	751	27	20,277	08-06-2021	60	2 in. Mill and AC Overlay+10 in. Digouts	\$55,200
2026	024	1ST ST	03	PACIFIC COAST HWY	MEYER CT	E	AC	851	30	25,530	08-06-2021	62	2 in. Mill and AC Overlay+10 in. Digouts	\$69,501
2026	024	1ST ST	04	MEYER CT	BARNEY CT	E	AC	180	30	5,400	08-06-2021	61	2 in. Mill and AC Overlay+10 in. Digouts	\$14,700
2026	026	20TH CT	01	BEACH DR	HERMOSA AVE	E	AC	384	20	7,680	08-06-2021	60	2 in. Mill and AC Overlay+10 in. Digouts	\$20,907
2026	030	21ST CT	01	BEACH DR	HERMOSA AVE	E	AC	297	20	5,940	08-06-2021	59	2 in. Mill and AC Overlay+10 in. Digouts	\$16,171
2026	037	25TH ST	04	PARK AVE	VALLEY DR	E	AC	922	26	23,972	08-06-2021	60	2 in. Mill and AC Overlay+10 in. Digouts	\$65,259
2026	041	28TH CT	01	PALM DR	MANHATTAN AVE	E	AC	175	18	3,150	08-06-2021	60	2 in. Mill and AC Overlay+10 in. Digouts	\$8,575
2026	042	28TH ST	02	MANHATTAN AVE	MORNINGSIDE DR	E	AC	640	30	19,200	08-06-2021	61	2 in. Mill and AC Overlay+10 in. Digouts	\$52,268
2026	046	2ND ST	08	PACIFIC COAST HWY	HOLLOWELL AVE	E	AC	1,324	24	31,776	08-06-2021	61	2 in. Mill and AC Overlay+10 in. Digouts	\$86,504
2026	046	2ND ST	09	HOLLOWELL AVE	CITY LIMIT	E	AC	428	24	10,272	08-06-2021	60	2 in. Mill and AC Overlay+10 in. Digouts	\$27,964
2026	048	30TH ST	01	HERMOSA AVE	PALM DR	E	PCC	133	25	3,325	08-07-2021	54	2 in. Mill and AC Overlay+10 in. Digouts	\$9,052
2026	048	30TH ST	03	MORNINGSIDE DR	INGLESIDE DR	E	PCC	489	26	12,714	08-07-2021	55	2 in. Mill and AC Overlay+10 in. Digouts	\$34,611



Work Year	Branch ID	Branch Name	Section ID	From	To	Section Rank	Surface Type	Length (ft)	Width (ft)	Area (SF)	Last Inspection Date	Condition at Last Inspection	Treatment Type	Total
2026	049	31ST PL	02	MANHATTAN AVE	MORNINGSIDE DR	E	AC	640	12	7,680	08-16-2021	62	2 in. Mill and AC Overlay+10 in. Digouts	\$20,907
2026	049	31ST PL	03	MORNINGSIDE DR	INGLESIDE DR	E	PCC	489	10	4,890	08-16-2021	56	2 in. Mill and AC Overlay+10 in. Digouts	\$13,312
2026	052	33RD PL	01	PALM DR	MANHATTAN AVE	E	AC	177	14	2,478	08-06-2021	61	2 in. Mill and AC Overlay+10 in. Digouts	\$6,746
2026	054	34TH PL	02	MANHATTAN AVE	HIGHLAND AVE	E	PCC	326	10	3,260	08-16-2021	59	2 in. Mill and AC Overlay+10 in. Digouts	\$8,875
2026	059	3RD ST	01	END	ARDMORE AVE	E	AC	285	26	7,410	08-06-2021	60	2 in. Mill and AC Overlay+10 in. Digouts	\$20,172
2026	059	3RD ST	05	HOLLOWELL AVE	PROSPECT AVE	E	PCC	296	30	10,590	08-07-2021	56	2 in. Mill and AC Overlay+10 in. Digouts	\$28,829
2026	065	6TH ST	11	HOLLOWELL AVE	REYNOLDS LN	E	PCC	389	25	9,725	08-07-2021	58	2 in. Mill and AC Overlay+10 in. Digouts	\$26,474
2026	075	ALLEY	08	RHODES ST	ALLEY w/o RHODES ST	N	AC	187	20	3,740	08-06-2021	62	2 in. Mill and AC Overlay+10 in. Digouts	\$10,181
2026	084	AVA ST	01	END	21ST ST	E	PCC	528	25	13,200	08-07-2021	56	2 in. Mill and AC Overlay+10 in. Digouts	\$35,934
2026	089	BAYVIEW DR	05	8TH ST	10TH ST	E	AC	539	20	10,780	08-06-2021	61	2 in. Mill and AC Overlay+10 in. Digouts	\$29,347
2026	090	BEACH DR	02	1ST ST	2ND ST	E	AC	273	20	5,460	08-06-2021	59	2 in. Mill and AC Overlay+10 in. Digouts	\$14,864
2026	090	BEACH DR	19	19TH ST	20TH ST	E	AC	271	20	5,420	08-06-2021	61	2 in. Mill and AC Overlay+10 in. Digouts	\$14,755
2026	134	HILLCREST DR	01	18TH ST	21ST ST	E	AC	976	28	27,328	08-06-2021	61	2 in. Mill and AC Overlay+10 in. Digouts	\$74,395
2026	140	JOY ST	01	BONNIE BRAE ST	CAMPANA ST	E	AC	135	29	3,915	08-06-2021	59	2 in. Mill and AC Overlay+10 in. Digouts	\$10,658
2026	144	LOMA DR	01	END	6TH ST	E	AC	220	27	5,940	08-06-2021	60	2 in. Mill and AC Overlay+10 in. Digouts	\$16,171
2026	156	MEYER CT	02	1ST ST	END	E	AC	186	28	5,208	08-06-2021	62	2 in. Mill and AC Overlay+10 in. Digouts	\$14,178
2026	164	OCEAN DR	02	8TH PL	9TH ST	E	AC	210	24	5,040	08-06-2021	61	2 in. Mill and AC Overlay+10 in. Digouts	\$13,720
2026	164	OCEAN DR	04	10TH ST	AVIATION BLVD	E	AC	194	24	4,656	08-06-2021	63	2 in. Mill and AC Overlay+10 in. Digouts	\$12,675
2026	189	SPRINGFIELD AVE	02	SPRINGFIELD AVE	21ST ST	E	PCC	540	25	13,500	08-07-2021	53	2 in. Mill and AC Overlay+10 in. Digouts	\$41,058

Work Year	Branch ID	Branch Name	Section ID	From	To	Section Rank	Surface Type	Length (ft)	Width (ft)	Area (SF)	Last Inspection Date	Condition at Last Inspection	Treatment Type	Total
2023	174	PIER AVE	01	HERMOSA AVE	MANHATTAN AVE	A	AC	373	38	14,174	08-06-2021	42	2 in. Overlay and 8 in. R&R	\$134,788
2024	085	AVIATION BLVD	05	CITY LIMIT	PROSPECT AVE	A	AC	358	30	10,740	08-06-2021	41	2 in. Overlay and 8 in. R&R	\$106,218
2024	161	MORNINGSIDE DR	07	FRANCISCO ST	35TH ST	C	PCC	251	20	5,020	08-07-2021	62	2 in. Overlay and 8 in. R&R	\$11,179
2024	174	PIER AVE	04	BARD ST	VALLEY DR	A	AC	230	38	8,740	08-06-2021	39	2 in. Overlay and 8 in. R&R	\$86,438
2025	144	LOMA DR	07	19TH ST	PARK AVE	E	AC	1,264	20	25,280	08-06-2021	67	2 in. Overlay and 8 in. R&R	\$61,911
2025	148	LYNDON ST	01	HERMOSA AVE	MONTEREY BLVD	E	AC	586	20	11,720	08-06-2021	67	2 in. Overlay and 8 in. R&R	\$28,703
2025	180	PROSPECT AVE	11	20TH ST	21ST ST	C	AC	459	36	16,524	08-06-2021	44	2 in. Overlay and 8 in. R&R	\$169,958
2026	117	GOLDEN AVE	03	17TH ST	END	E	AAC	161	24	3,864	08-06-2021	55	2 in. Overlay and 8 in. R&R	\$41,333
2027	010	14TH ST	06	CORONA ST	PROSPECT AVE	E	AC	100	24	2,400	08-06-2021	54	2 in. Overlay and 8 in. R&R	\$26,700
2027	042	28TH ST	03	MORNINGSIDE DR	INGLESIDE DR	E	AC	489	30	14,670	08-06-2021	57	2 in. Overlay and 8 in. R&R	\$163,201
2027	051	32ND PL	01	PALM DR	MANHATTAN AVE	E	AC	182	10	1,820	08-16-2021	55	2 in. Overlay and 8 in. R&R	\$20,247
2027	070	8TH PL	01	ARDMORE AVE	PACIFIC COAST HWY	E	PCC	627	26	16,302	08-07-2021	52	2 in. Overlay and 8 in. R&R	\$181,357
2027	071	8TH ST	08	PACIFIC COAST HWY	PROSPECT AVE	E	AC	1,119	20	22,380	08-06-2021	58	2 in. Overlay and 8 in. R&R	\$248,974
2027	089	BAYVIEW DR	08	16TH ST	19TH ST	E	AC	836	20	16,720	08-06-2021	58	2 in. Overlay and 8 in. R&R	\$186,007
2027	144	LOMA DR	03	8TH ST	10TH ST	E	AC	540	25	13,500	08-06-2021	58	2 in. Overlay and 8 in. R&R	\$150,185
2027	144	LOMA DR	04	10TH ST	PIER AVE	E	AC	1,085	27	29,295	08-06-2021	58	2 in. Overlay and 8 in. R&R	\$325,902
2027	183	RHODES ST	01	18TH ST	21ST ST	E	AC	931	29	26,999	08-06-2021	58	2 in. Overlay and 8 in. R&R	\$300,359

Maps

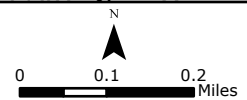


Legend

- Major M&R
- Global M&R



City of Hermosa Beach, CA
 Scenario 2 PCI of 80 (\$2 Million per Year) Year
 2023



Appendix D

2.1

SOURCE
PAVER Database

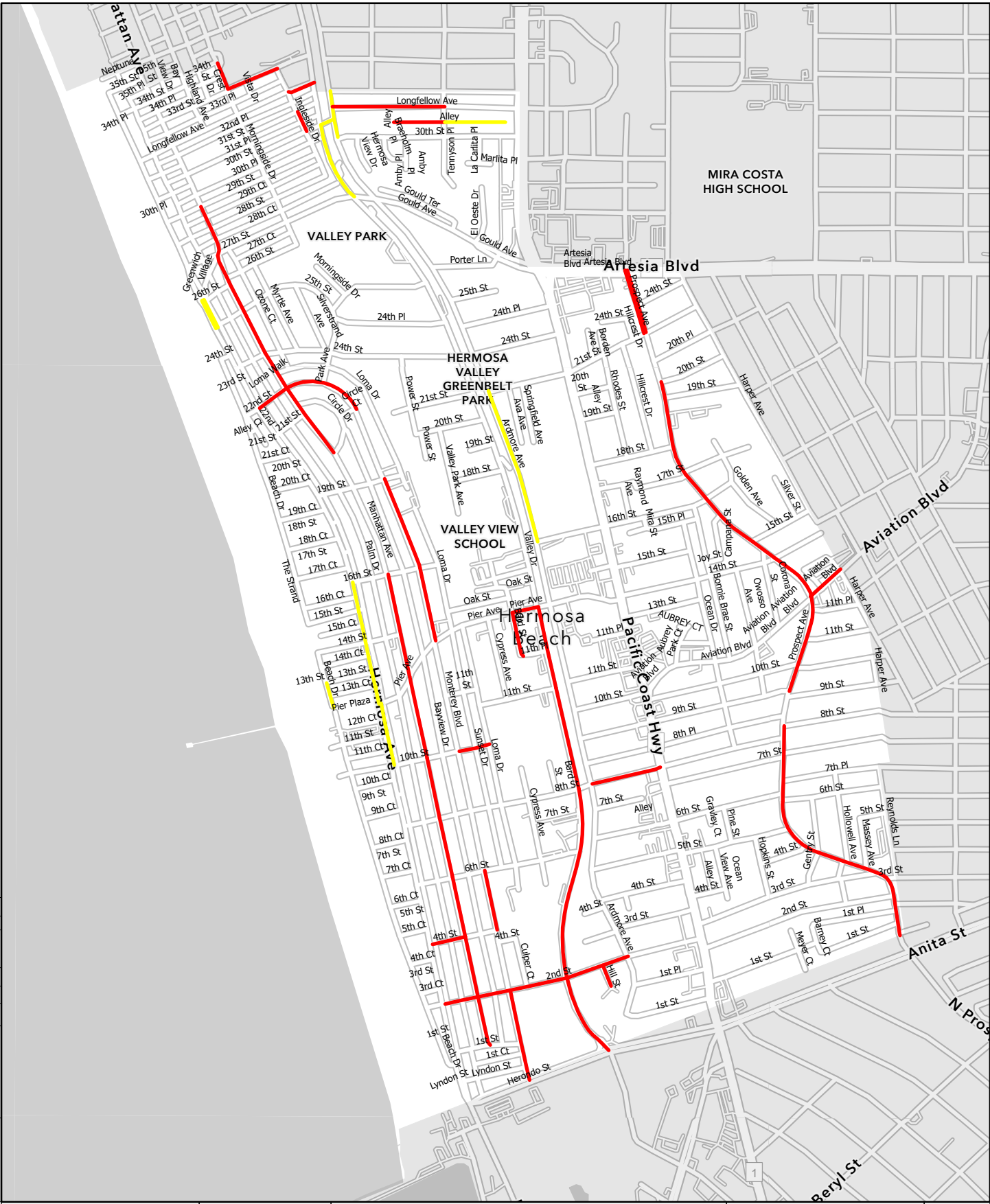
JOB NUMBER
758.02.30

DRAWN
MSamara

DATE
01/06/2023

REVISED
-

APPROVED
VJha



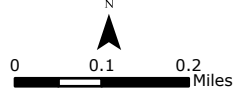
Document Path: P:\Active Projects\Hermosa Beach - 2021 PMP Update\GIS\AKPA\MSumara\HBM\HBA.prx

Legend

- Major M&R
- Global M&R

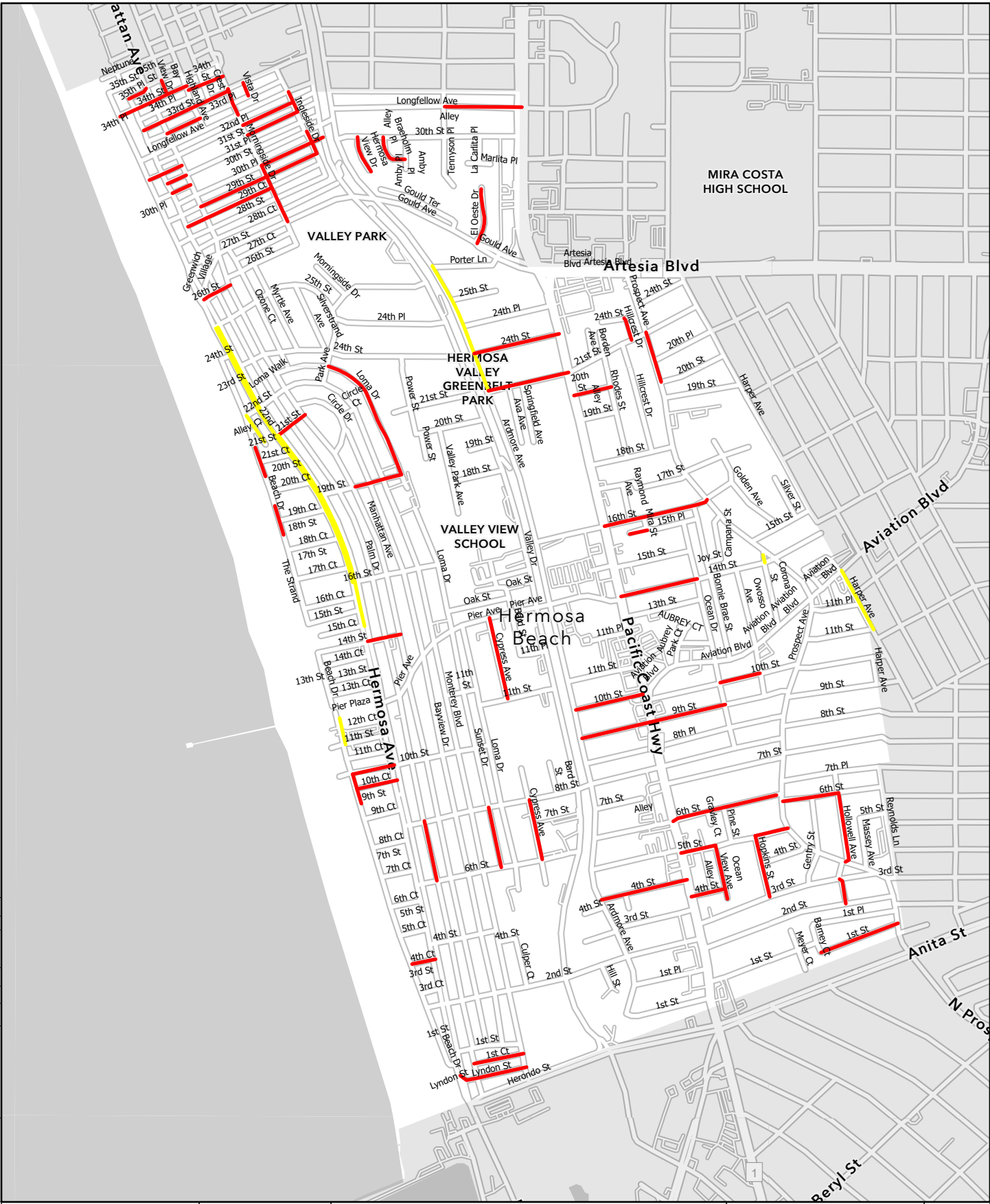


City of Hermosa Beach, CA
 Scenario 2 PCI of 80 (\$2 Million per Year)
 Year 2024



5ddYbX| 8
&" &

SOURCE PAVER Database	JOB NUMBER 758.02.30	DRAWN MSumara	DATE 01/06/2023	REVISED -	APPROVED VJha
--------------------------	-------------------------	------------------	--------------------	--------------	------------------



MIRA COSTA
HIGH SCHOOL

VALLEY PARK
HERMOSA VALLEY
GREENBELT
PARK

VALLEY VIEW
SCHOOL

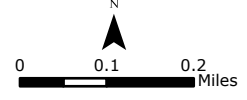
Hermosa
Beach

Legend

- Major M&R
- Global M&R

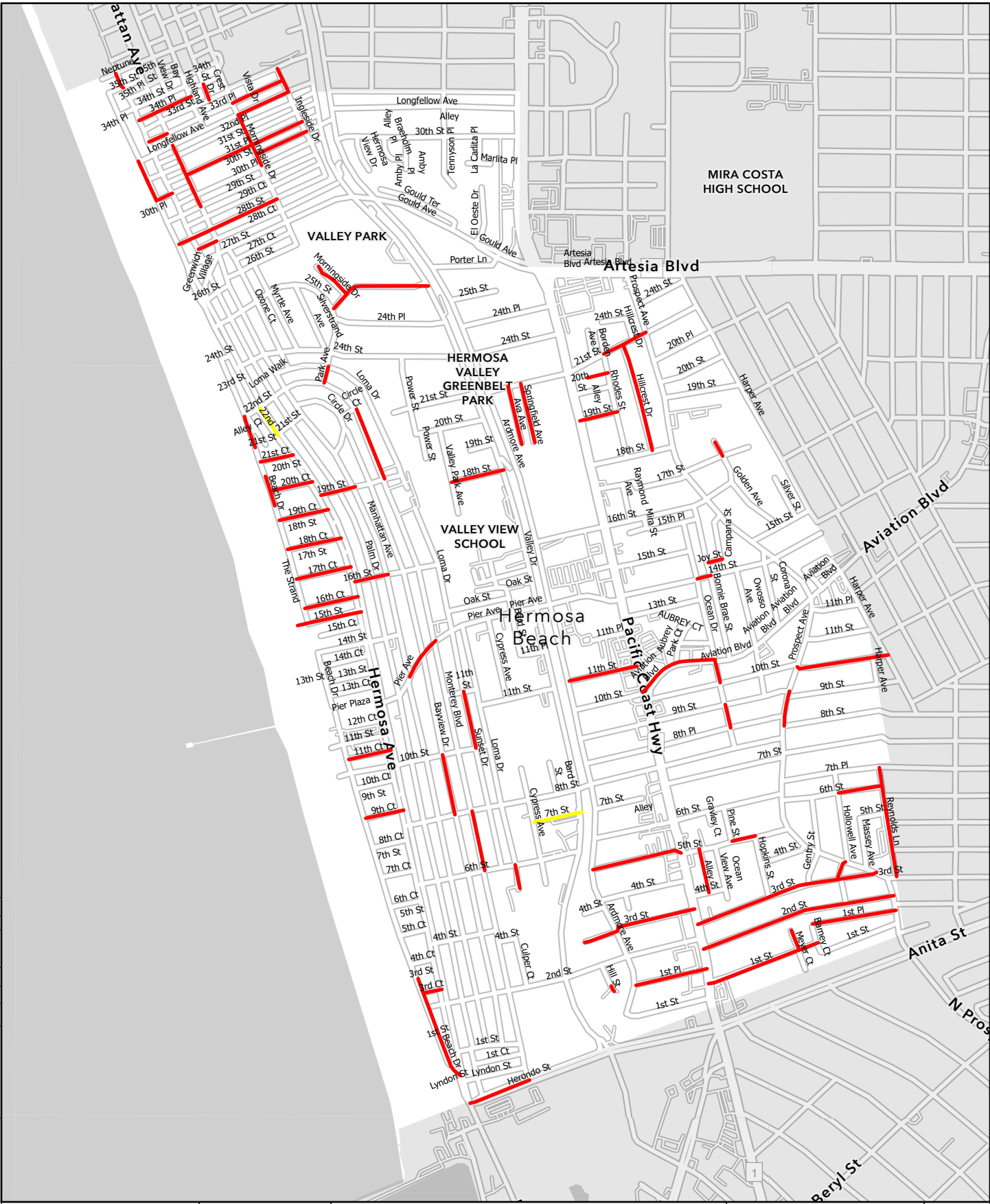


City of Hermosa Beach, CA
 GWbuUf]c & D7=cZ, \$ 'f' & 'A']'cb'dyf'WUfU
 Year 202)



5ddYbX|l 8
 2"3

SOURCE PAVER Database	JOB NUMBER 758.02.30	DRAWN MSamara	DATE 01/06/2023	REVISED -	APPROVED VJha
--------------------------	-------------------------	------------------	--------------------	--------------	------------------



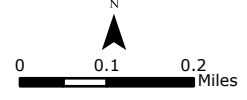
Document Path: P:\Active Projects\Hermosa Beach - 2021 LMP\Update\GIS\AKGPA\MSumara\HEB\HEB.aprx

Legend

- Major M&R
- Global M&R

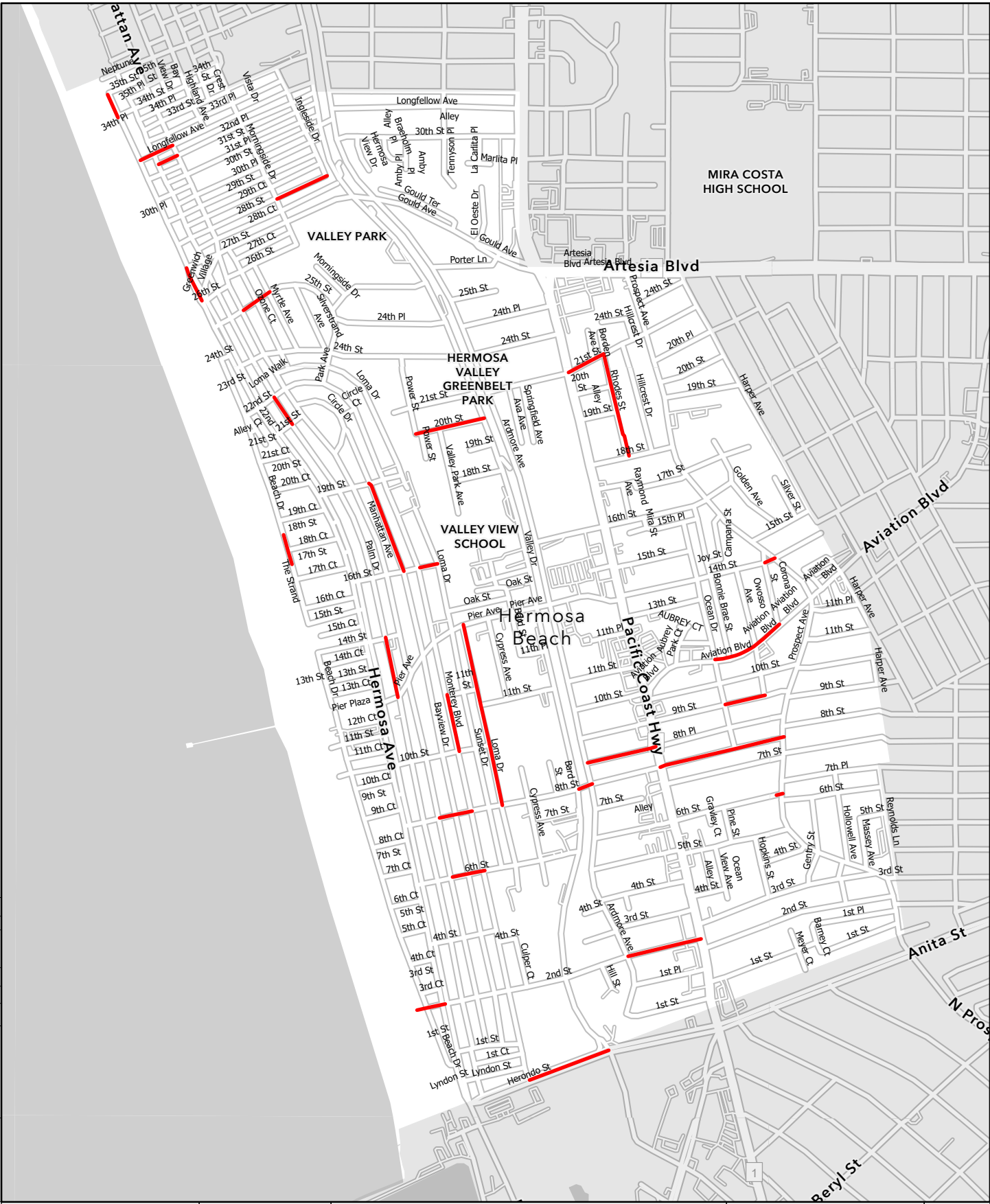


City of Hermosa Beach, CA
 GWbu]c & D7=cZ, \$ 'f' & 'A']]cb'dyf'WUfL
 Year 202*



5ddYbX]l 8
 2"4

SOURCE PAVER Database	JOB NUMBER 758.02.30	DRAWN MSumara	DATE 01/06/2023	REVISED -	APPROVED VJha
--------------------------	-------------------------	------------------	--------------------	--------------	------------------



Document Path: P:\Active Projects\Hermosa Beach - 2021 LMP\Update\GIS\AKPA\MSumara\HEB\HEB.aprx

Legend

Major M&R



City of Hermosa Beach, CA
 Scenario 2 PCI of 80 (\$2 Million per Year)
 Year 202+



Appendix D
2.5

SOURCE PAVER Database	JOB NUMBER 758.02.30	DRAWN MSumara	DATE 01/06/2023	REVISED -	APPROVED VJha
--------------------------	-------------------------	------------------	--------------------	--------------	------------------