

## Greater Los Angeles 2020 Homeless Count Results

### Service Planning Area 8 – South Bay

*This document includes Homeless Count reports for each city and community in SPA 8. Additionally, there is a SPA-wide demographic summary at the end of this document.*

Alondra Park (El Camino Village)

Avalon

Palos Verdes Peninsula

Carson

Rancho Dominguez

Del Aire

Rancho Palos Verdes

El Segundo

Redondo Beach

Gardena

Rolling Hills Estates

Harbor City

Rolling Hills

Harbor Gateway North and South (LA City)

San Clemente Island

San Pedro

Harbor Gateway (LA County Unincorporated)

Santa Catalina Island

Hawthorne

Torrance

Hermosa Beach

Unincorporated Long Beach

Inglewood

West Athens-Westmont

La Rambla

West Carson

Lawndale

Westfield-Academy Hills

Lennox

Wilmington

Lomita

Wiseburn

Manhattan Beach

Palos Verdes Estates

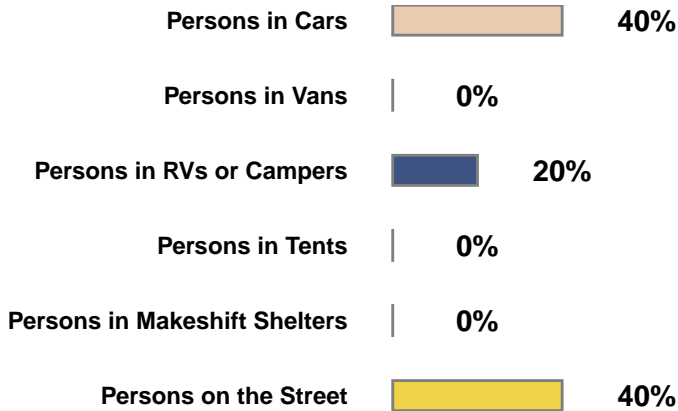
SPA 8 Demographic Summary

## Greater Los Angeles 2020 Homeless Count Results:

### Alondra Park (El Camino Village)

Estimated total persons experiencing homelessness in the end of January 2020:  
**10 people (100% Unsheltered, 0% in shelters)**

#### Of the 10 unsheltered people,

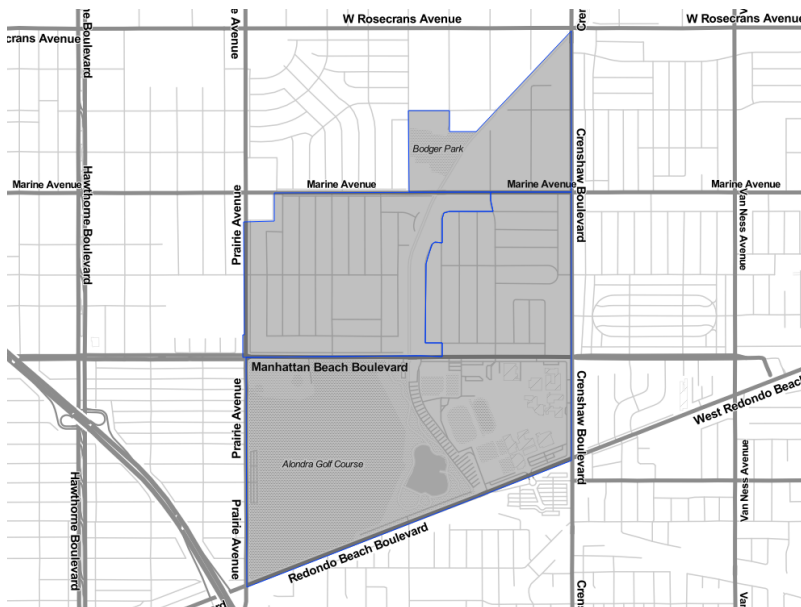


**Note:** Data on unsheltered unaccompanied minors (under 18 years old), unsheltered transitional age youth (18-24 years old), persons in domestic violence shelters, and persons receiving motel vouchers is unavailable at the community level.

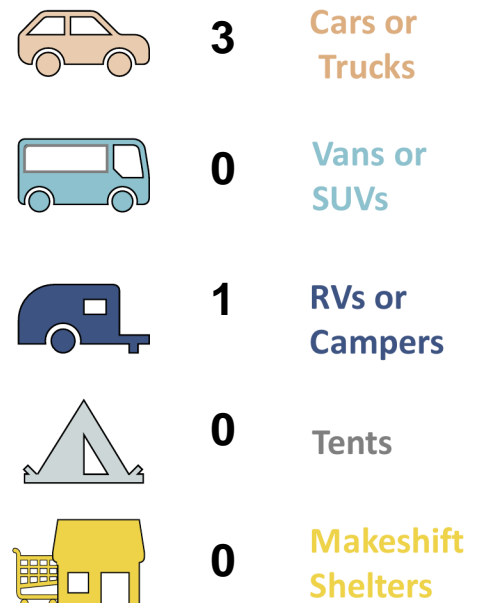
**There were no sheltered people on the night of the Homeless Count.**

**Note:** Interviews were conducted with persons experiencing unsheltered homelessness from December 2019 to March 2020 to approximate the number of persons in each dwelling.

### Census Tract Map of Alondra Park (El Camino Village)



#### DWELLINGS COUNTED\*



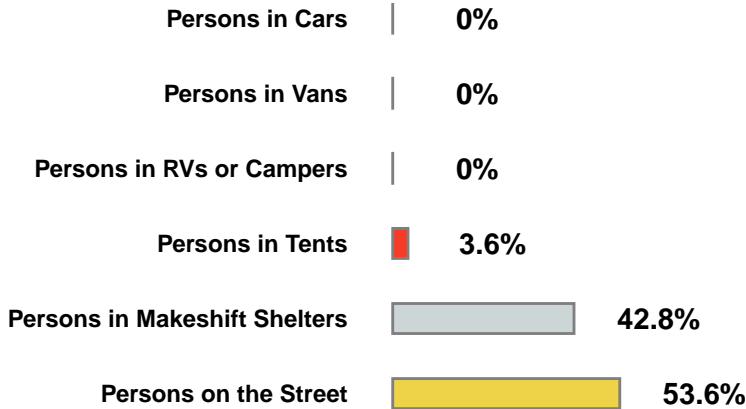
**Note:** The city and community jurisdictions were informed by political boundaries and community input.  
 Map tile by Stamen Design, under CC BY 3.0. Data by OpenStreetMap, under ODbL.

\*LAHSA applies a multiplier to the Dwellings Counted on the nights of the count. The multiplier is based on SPA demographic survey data. More information can be found at <https://www.lahsa.org/homeless-count/>

## Greater Los Angeles 2020 Homeless Count Results: Avalon

Estimated total persons experiencing homelessness in the end of January 2020:  
**31 people (90.3% Unsheltered, 9.7% in shelters)**

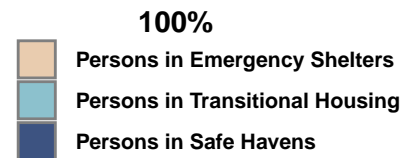
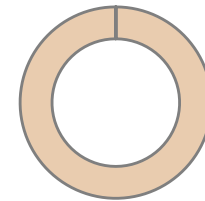
### Of the 28 unsheltered people,



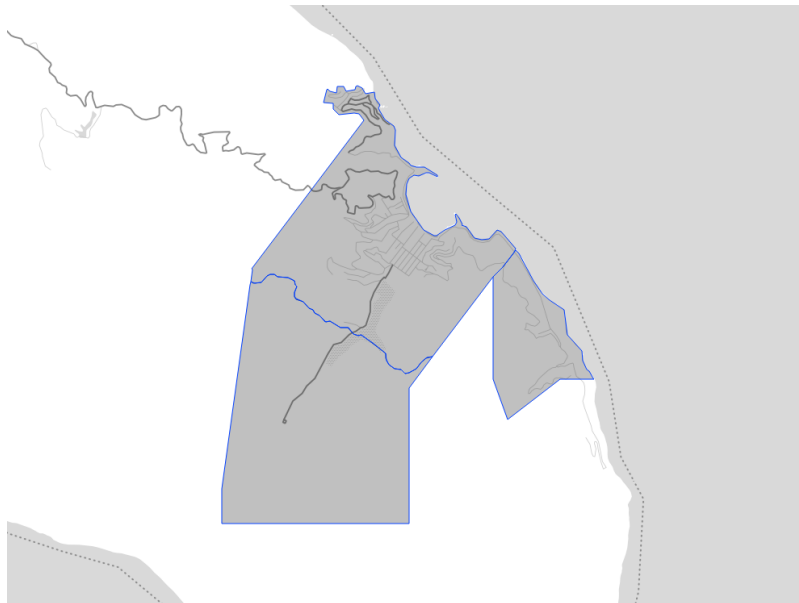
**Note:** Interviews were conducted with persons experiencing unsheltered homelessness from December 2019 to March 2020 to approximate the number of persons in each dwelling.

**Note:** Data on unsheltered unaccompanied minors (under 18 years old), unsheltered transitional age youth (18-24 years old), persons in domestic violence shelters, and persons receiving motel vouchers is unavailable at the community level.

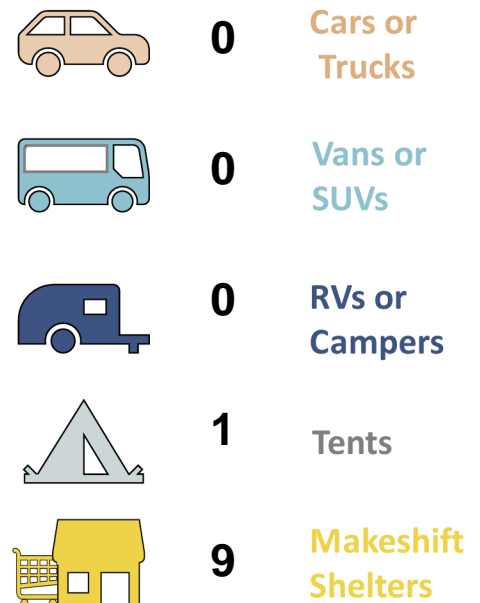
### Of the 3 sheltered people,



### Census Tract Map of Avalon



### DWELLINGS COUNTED\*



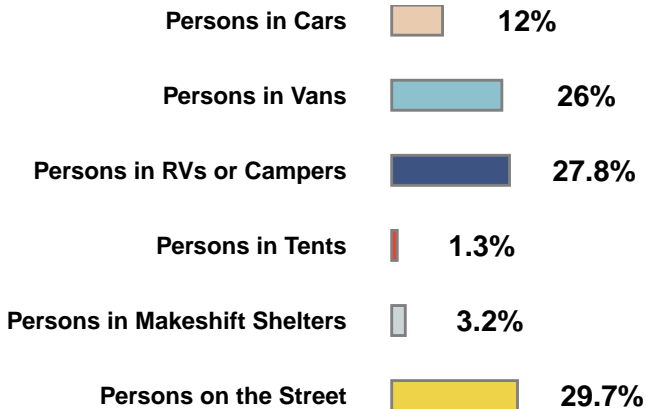
**Note:** The city and community jurisdictions were informed by political boundaries and community input.  
 Map tile by Stamen Design, under CC BY 3.0. Data by OpenStreetMap, under ODbL.

\*LAHSA applies a multiplier to the Dwellings Counted on the nights of the count. The multiplier is based on SPA demographic survey data. More information can be found at <https://www.lahsa.org/homeless-count/>

## Greater Los Angeles 2020 Homeless Count Results: Carson

Estimated total persons experiencing homelessness in the end of January 2020:  
**158 people (100% Unsheltered, 0% in shelters)**

### Of the 158 unsheltered people,

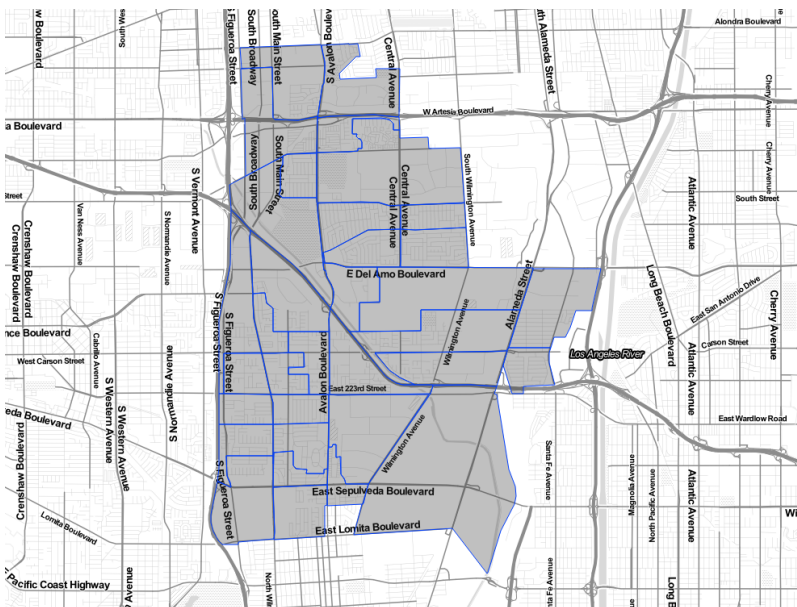


**Note:** Data on unsheltered unaccompanied minors (under 18 years old), unsheltered transitional age youth (18-24 years old), persons in domestic violence shelters, and persons receiving motel vouchers is unavailable at the community level.

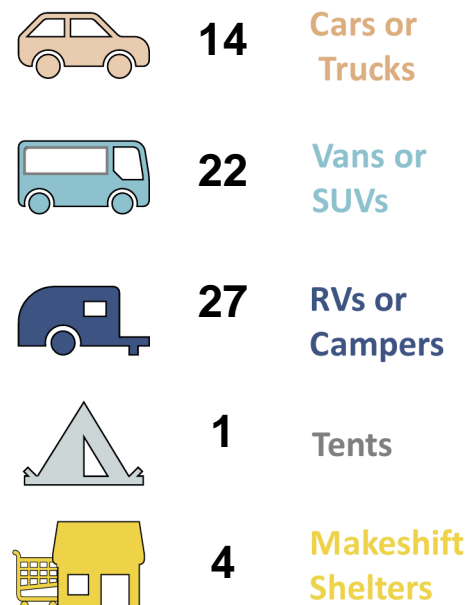
**There were no sheltered people on the night of the Homeless Count.**

**Note:** Interviews were conducted with persons experiencing unsheltered homelessness from December 2019 to March 2020 to approximate the number of persons in each dwelling.

### Census Tract Map of Carson



### DWELLINGS COUNTED\*



**Note:** The city and community jurisdictions were informed by political boundaries and community input.  
Map tile by Stamen Design, under CC BY 3.0. Data by OpenStreetMap, under ODbL.


\*LAHSA applies a multiplier to the Dwellings Counted on the nights of the count. The multiplier is based on SPA demographic survey data. More information can be found at <https://www.lahsa.org/homeless-count/>

# Greater Los Angeles 2020 Homeless Count Results:

## Del Aire

Estimated total persons experiencing homelessness in the end of January 2020:  
**3 people (100% Unsheltered, 0% in shelters)**

### Of the 3 unsheltered people,

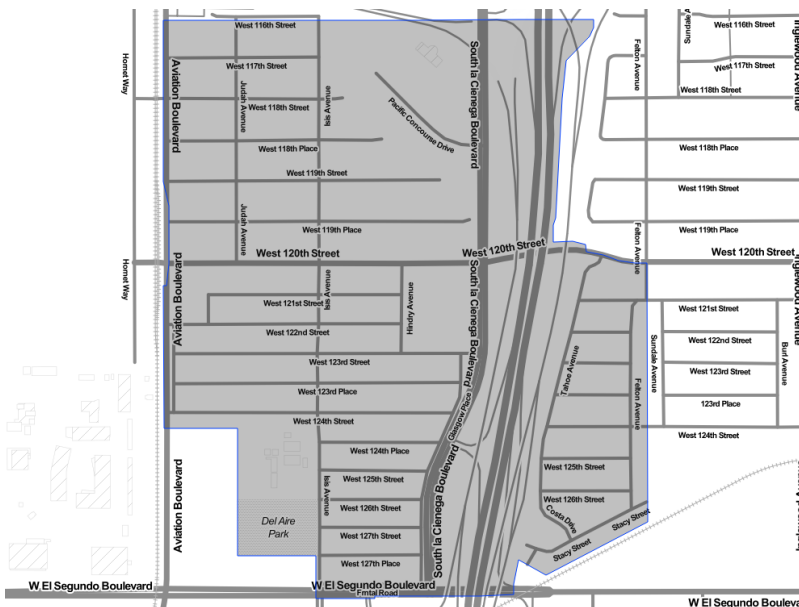
Persons in Cars		100%
Persons in Vans		0%
Persons in RVs or Campers		0%
Persons in Tents		0%
Persons in Makeshift Shelters		0%
Persons on the Street		0%

**Note:** Data on unsheltered unaccompanied minors (under 18 years old), unsheltered transitional age youth (18-24 years old), persons in domestic violence shelters, and persons receiving motel vouchers is unavailable at the community level.





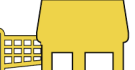
**There were no sheltered people on the night of the Homeless Count.**

**Note:** Interviews were conducted with persons experiencing unsheltered homelessness from December 2019 to March 2020 to approximate the number of persons in each dwelling.

## Census Tract Map of Del Aire



### DWELLINGS COUNTED\*

	2	Cars or Trucks
	0	Vans or SUVs
	0	RVs or Campers
	0	Tents
	0	Makeshift Shelters

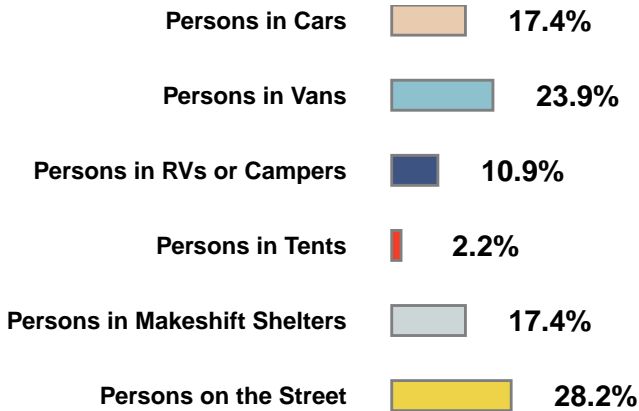
**Note:** The city and community jurisdictions were informed by political boundaries and community input.  
Map tile by Stamen Design, under CC BY 3.0. Data by OpenStreetMap, under ODbL.

\*LAHSA applies a multiplier to the Dwellings Counted on the nights of the count. The multiplier is based on SPA demographic survey data. More information can be found at <https://www.lahsa.org/homeless-count/>

## Greater Los Angeles 2020 Homeless Count Results: El Segundo

Estimated total persons experiencing homelessness in the end of January 2020:  
**46 people (100% Unsheltered, 0% in shelters)**

### Of the 46 unsheltered people,

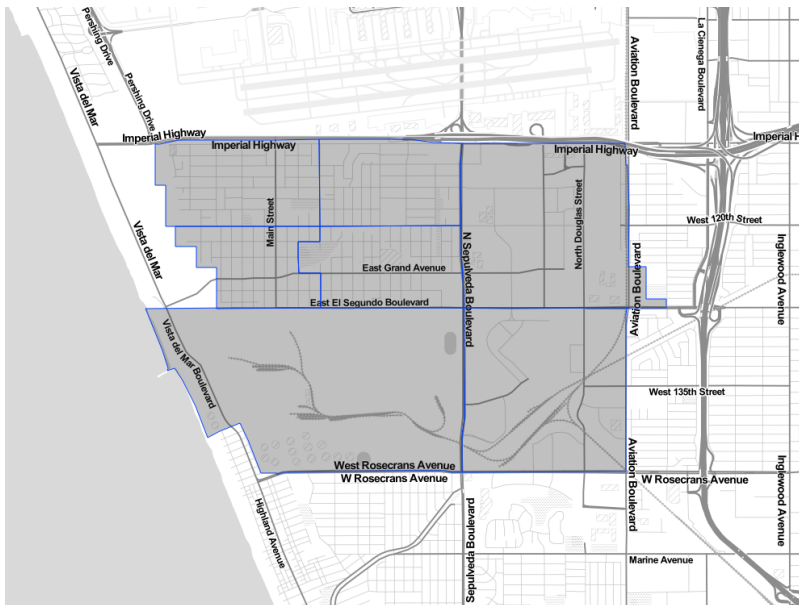


**Note:** Data on unsheltered unaccompanied minors (under 18 years old), unsheltered transitional age youth (18-24 years old), persons in domestic violence shelters, and persons receiving motel vouchers is unavailable at the community level.

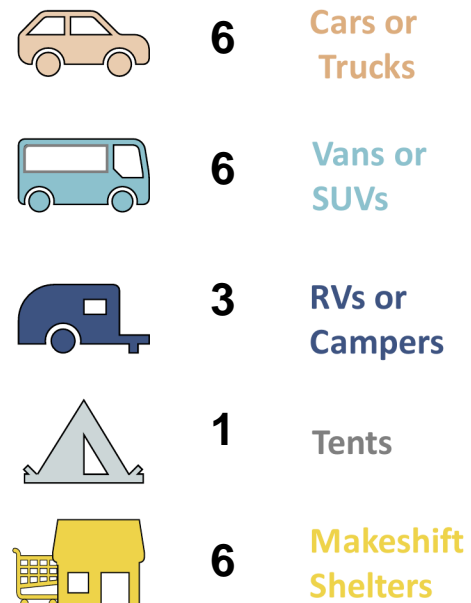
**There were no sheltered people on the night of the Homeless Count.**

**Note:** Interviews were conducted with persons experiencing unsheltered homelessness from December 2019 to March 2020 to approximate the number of persons in each dwelling.

### Census Tract Map of El Segundo



### DWELLINGS COUNTED\*



**Note:** The city and community jurisdictions were informed by political boundaries and community input.  
 Map tile by Stamen Design, under CC BY 3.0. Data by OpenStreetMap, under ODbL.

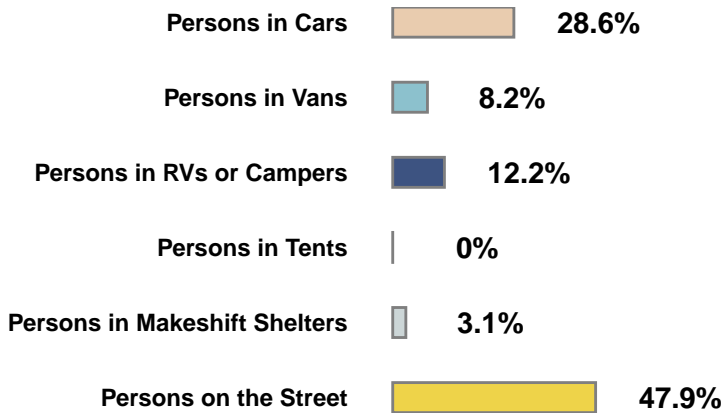
\*LAHSA applies a multiplier to the Dwellings Counted on the nights of the count. The multiplier is based on SPA demographic survey data. More information can be found at <https://www.lahsa.org/homeless-count/>

# Greater Los Angeles 2020 Homeless Count Results:

## Gardena

Estimated total persons experiencing homelessness in the end of January 2020:  
**98 people (100% Unsheltered, 0% in shelters)**

### Of the 98 unsheltered people,

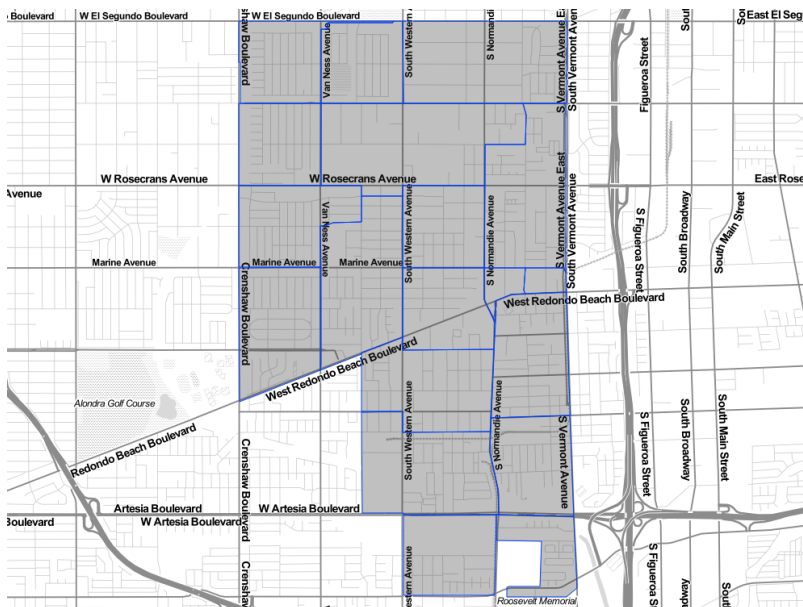


**Note:** Data on unsheltered unaccompanied minors (under 18 years old), unsheltered transitional age youth (18-24 years old), persons in domestic violence shelters, and persons receiving motel vouchers is unavailable at the community level.

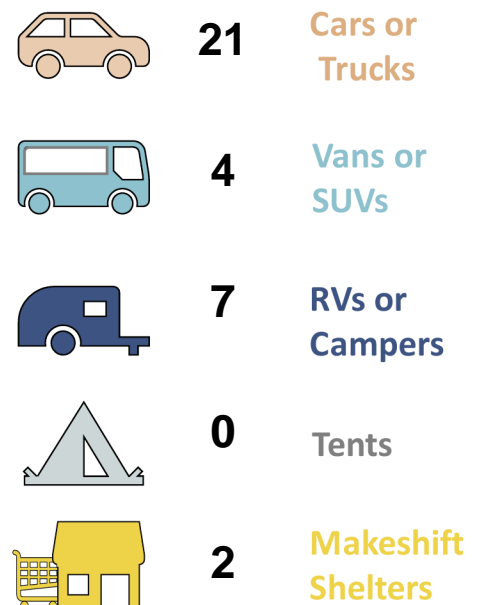
**There were no sheltered people on the night of the Homeless Count.**

**Note:** Interviews were conducted with persons experiencing unsheltered homelessness from December 2019 to March 2020 to approximate the number of persons in each dwelling.

## Census Tract Map of Gardena



### DWELLINGS COUNTED\*



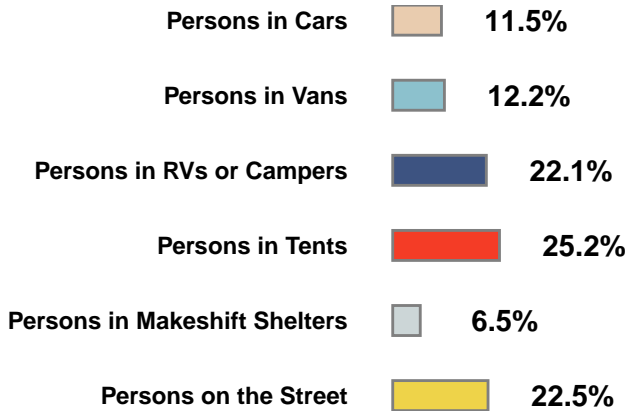
**Note:** The city and community jurisdictions were informed by political boundaries and community input.  
 Map tile by Stamen Design, under CC BY 3.0. Data by OpenStreetMap, under ODbL.

\*LAHSA applies a multiplier to the Dwellings Counted on the nights of the count. The multiplier is based on SPA demographic survey data. More information can be found at <https://www.lahsa.org/homeless-count/>

## Greater Los Angeles 2020 Homeless Count Results: Harbor City

Estimated total persons experiencing homelessness in the end of January 2020:  
**262 people (100% Unsheltered, 0% in shelters)**

### Of the 262 unsheltered people,

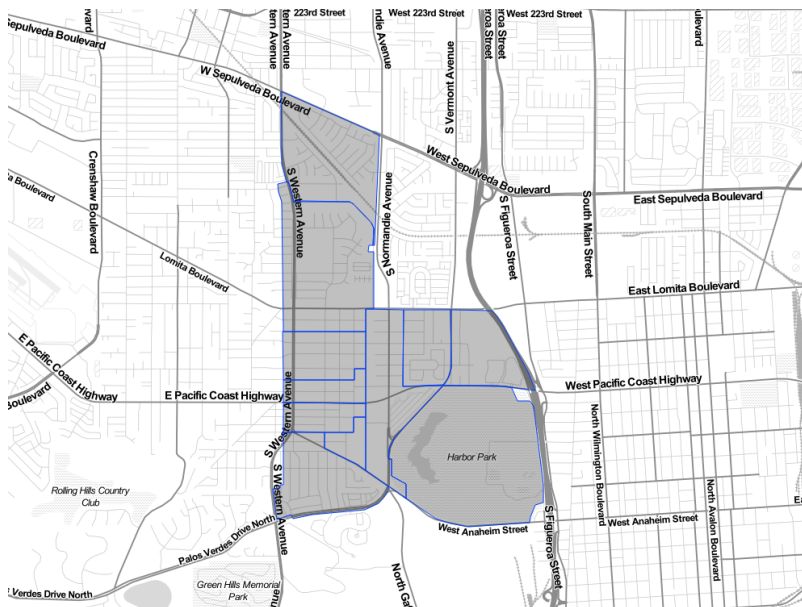


**Note:** Data on unsheltered unaccompanied minors (under 18 years old), unsheltered transitional age youth (18-24 years old), persons in domestic violence shelters, and persons receiving motel vouchers is unavailable at the community level.

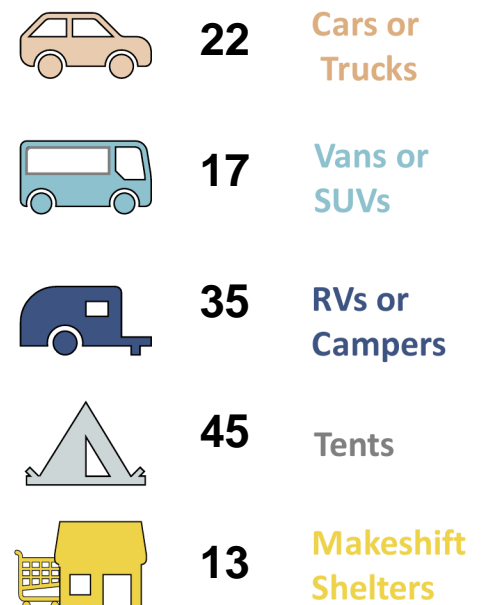
**There were no sheltered people on the night of the Homeless Count.**

**Note:** Interviews were conducted with persons experiencing unsheltered homelessness from December 2019 to March 2020 to approximate the number of persons in each dwelling.

### Census Tract Map of Harbor City



### DWELLINGS COUNTED\*



**Note:** The city and community jurisdictions were informed by political boundaries and community input.  
 Map tile by Stamen Design, under CC BY 3.0. Data by OpenStreetMap, under ODbL.

\*LAHSA applies a multiplier to the Dwellings Counted on the nights of the count. The multiplier is based on SPA demographic survey data. More information can be found at <https://www.lahsa.org/homeless-count/>



## Greater Los Angeles 2020 Homeless Count Results:

### Harbor Gateway (LA County Unincorporated)

Estimated total persons experiencing homelessness in the end of January 2020:  
**3 people (100% Unsheltered, 0% in shelters)**

#### Of the 3 unsheltered people,

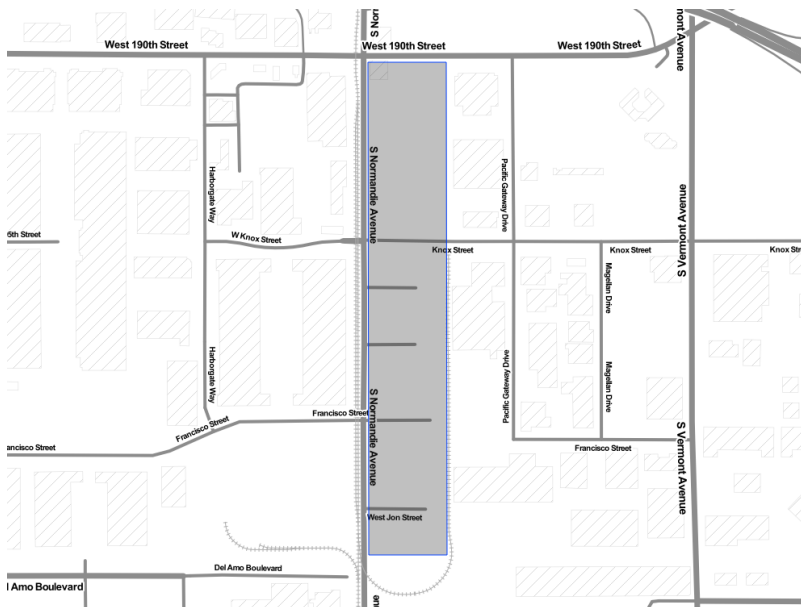
Persons in Cars		0%	
Persons in Vans		0%	
Persons in RVs or Campers			100%
Persons in Tents		0%	
Persons in Makeshift Shelters		0%	
Persons on the Street		0%	

**Note:** Data on unsheltered unaccompanied minors (under 18 years old), unsheltered transitional age youth (18-24 years old), persons in domestic violence shelters, and persons receiving motel vouchers is unavailable at the community level.






**There were no sheltered people on the night of the Homeless Count.**

**Note:** Interviews were conducted with persons experiencing unsheltered homelessness from December 2019 to March 2020 to approximate the number of persons in each dwelling.

## Census Tract Map of Harbor Gateway (LA County Unincorporated)



### DWELLINGS COUNTED\*

	0	Cars or Trucks
	0	Vans or SUVs
	2	RVs or Campers
	0	Tents
	0	Makeshift Shelters

**Note:** The city and community jurisdictions were informed by political boundaries and community input.  
Map tile by Stamen Design, under CC BY 3.0. Data by OpenStreetMap, under ODbL.

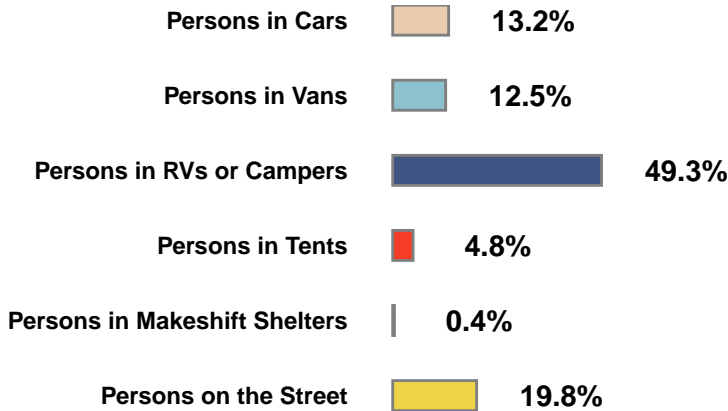
\*LAHSA applies a multiplier to the Dwellings Counted on the nights of the count. The multiplier is based on SPA demographic survey data. More information can be found at <https://www.lahsa.org/homeless-count/>

## Greater Los Angeles 2020 Homeless Count Results:

### Harbor Gateway North and South (LA City)

Estimated total persons experiencing homelessness in the end of January 2020:  
**272 people (100% Unsheltered, 0% in shelters)**

Of the 272 unsheltered people,

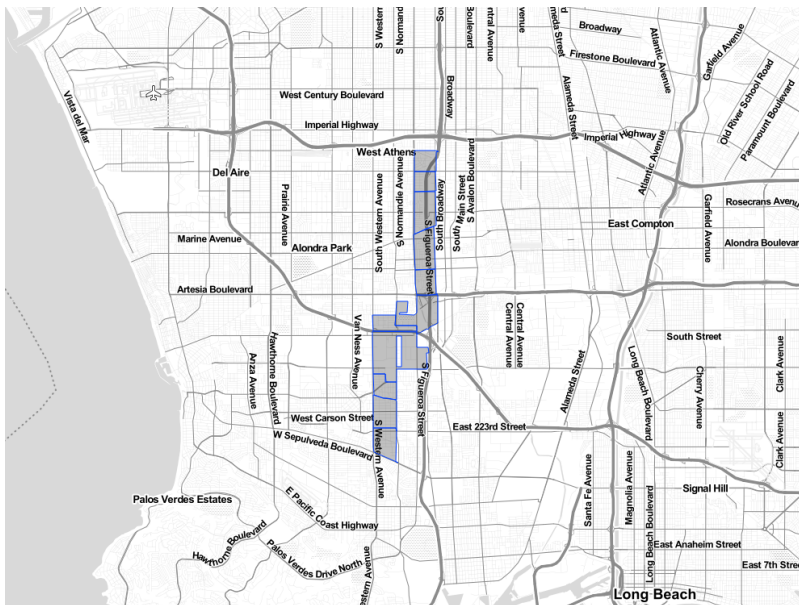


**Note:** Data on unsheltered unaccompanied minors (under 18 years old), unsheltered transitional age youth (18-24 years old), persons in domestic violence shelters, and persons receiving motel vouchers is unavailable at the community level.

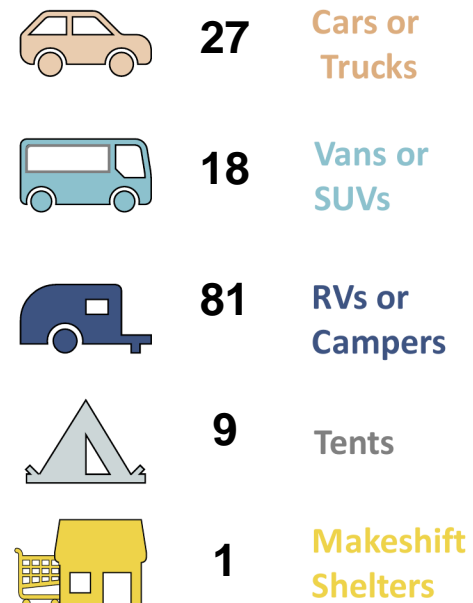
**There were no sheltered people on the night of the Homeless Count.**

**Note:** Interviews were conducted with persons experiencing unsheltered homelessness from December 2019 to March 2020 to approximate the number of persons in each dwelling.

## Census Tract Map of Harbor Gateway North and South (LA City)



### DWELLINGS COUNTED\*



**Note:** The city and community jurisdictions were informed by political boundaries and community input.  
 Map tile by Stamen Design, under CC BY 3.0. Data by OpenStreetMap, under ODbL.

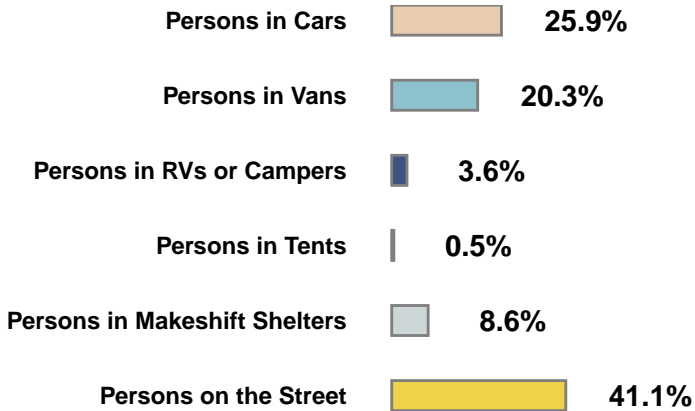
\*LAHSA applies a multiplier to the Dwellings Counted on the nights of the count. The multiplier is based on SPA demographic survey data. More information can be found at <https://www.lahsa.org/homeless-count/>

# Greater Los Angeles 2020 Homeless Count Results:

## Hawthorne

Estimated total persons experiencing homelessness in the end of January 2020:  
**208 people (94.7% Unsheltered, 5.3% in shelters)**

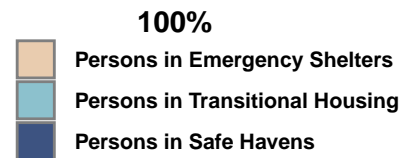
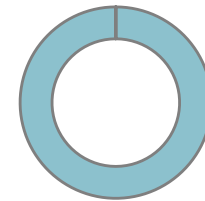
### Of the 197 unsheltered people,



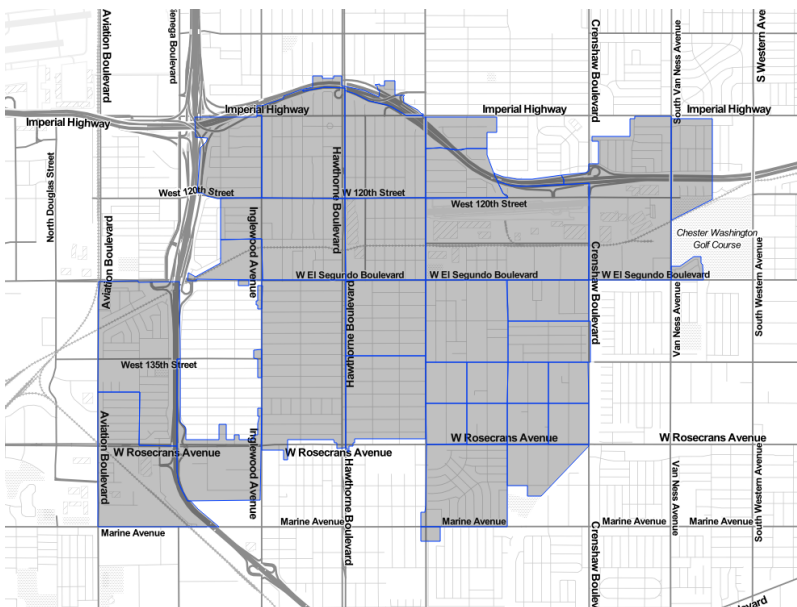
**Note:** Interviews were conducted with persons experiencing unsheltered homelessness from December 2019 to March 2020 to approximate the number of persons in each dwelling.

**Note:** Data on unsheltered unaccompanied minors (under 18 years old), unsheltered transitional age youth (18-24 years old), persons in domestic violence shelters, and persons receiving motel vouchers is unavailable at the community level.

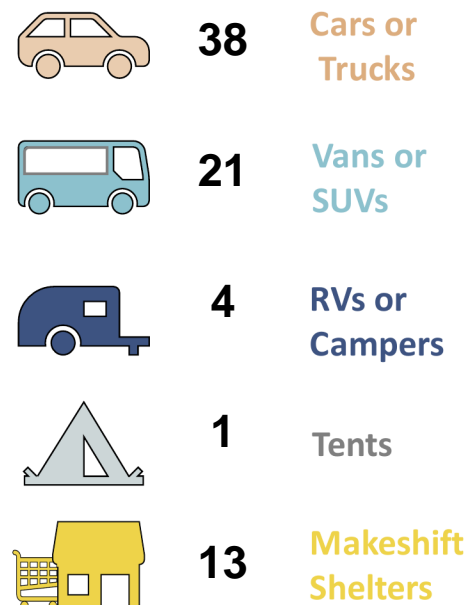
### Of the 11 sheltered people,



## Census Tract Map of Hawthorne



### DWELLINGS COUNTED\*



**Note:** The city and community jurisdictions were informed by political boundaries and community input.  
 Map tile by Stamen Design, under CC BY 3.0. Data by OpenStreetMap, under ODbL.

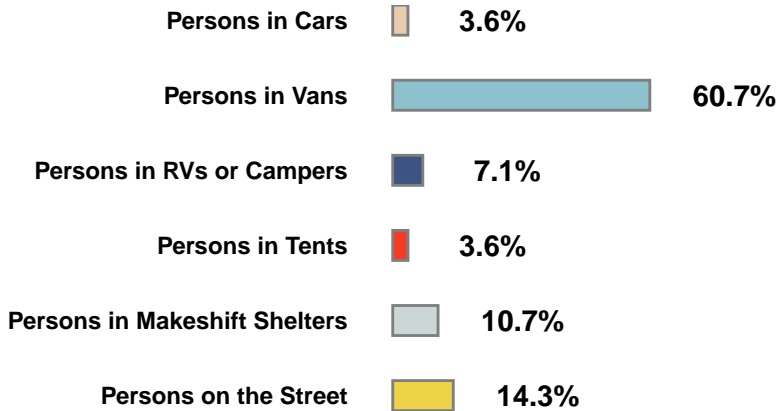
\*LAHSA applies a multiplier to the Dwellings Counted on the nights of the count. The multiplier is based on SPA demographic survey data. More information can be found at <https://www.lahsa.org/homeless-count/>

## Greater Los Angeles 2020 Homeless Count Results:

### Hermosa Beach

Estimated total persons experiencing homelessness in the end of January 2020:  
**28 people (100% Unsheltered, 0% in shelters)**

#### Of the 28 unsheltered people,

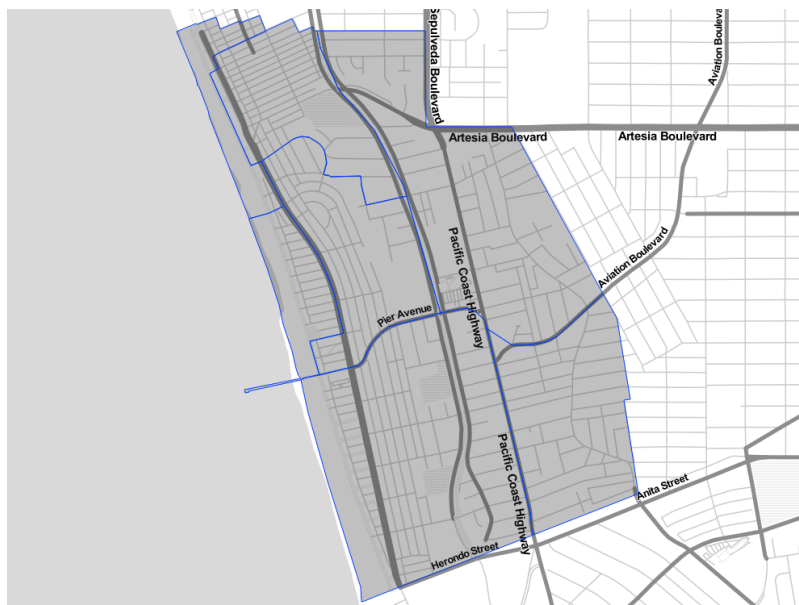


**Note:** Data on unsheltered unaccompanied minors (under 18 years old), unsheltered transitional age youth (18-24 years old), persons in domestic violence shelters, and persons receiving motel vouchers is unavailable at the community level.

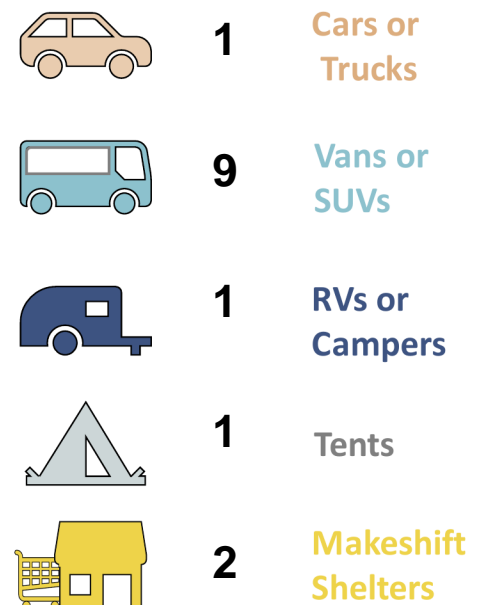
**There were no sheltered people on the night of the Homeless Count.**

**Note:** Interviews were conducted with persons experiencing unsheltered homelessness from December 2019 to March 2020 to approximate the number of persons in each dwelling.

### Census Tract Map of Hermosa Beach



#### DWELLINGS COUNTED\*



**Note:** The city and community jurisdictions were informed by political boundaries and community input.  
 Map tile by Stamen Design, under CC BY 3.0. Data by OpenStreetMap, under ODbL.

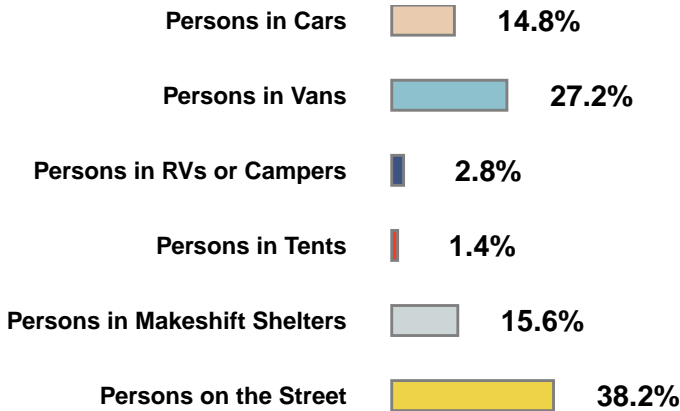
\*LAHSA applies a multiplier to the Dwellings Counted on the nights of the count. The multiplier is based on SPA demographic survey data. More information can be found at <https://www.lahsa.org/homeless-count/>

# Greater Los Angeles 2020 Homeless Count Results:

## Inglewood

Estimated total persons experiencing homelessness in the end of January 2020:  
**524 people (54% Unsheltered, 46% in shelters)**

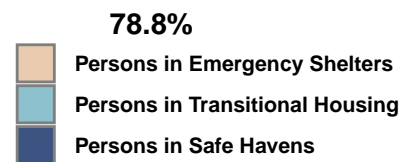
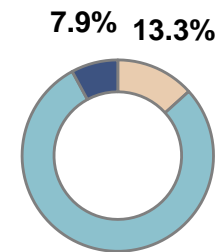
### Of the 283 unsheltered people,



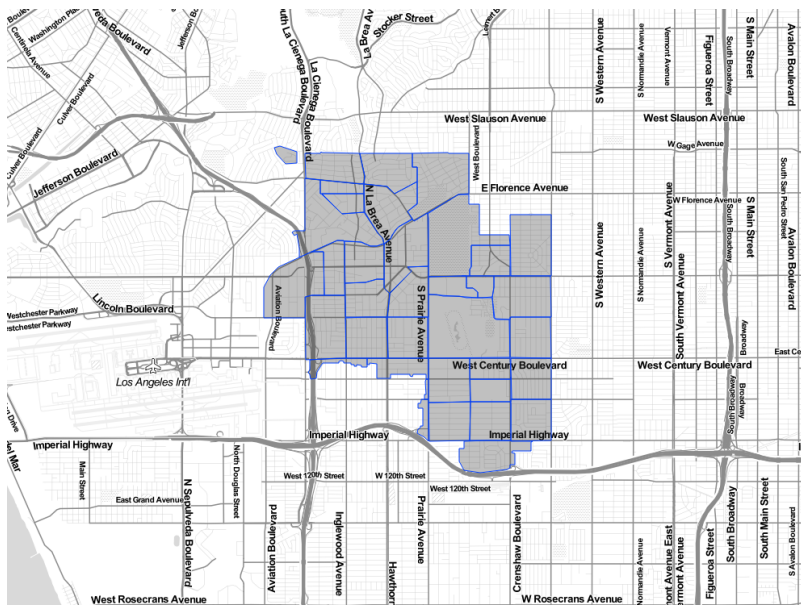
**Note:** Interviews were conducted with persons experiencing unsheltered homelessness from December 2019 to March 2020 to approximate the number of persons in each dwelling.

**Note:** Data on unsheltered unaccompanied minors (under 18 years old), unsheltered transitional age youth (18-24 years old), persons in domestic violence shelters, and persons receiving motel vouchers is unavailable at the community level.

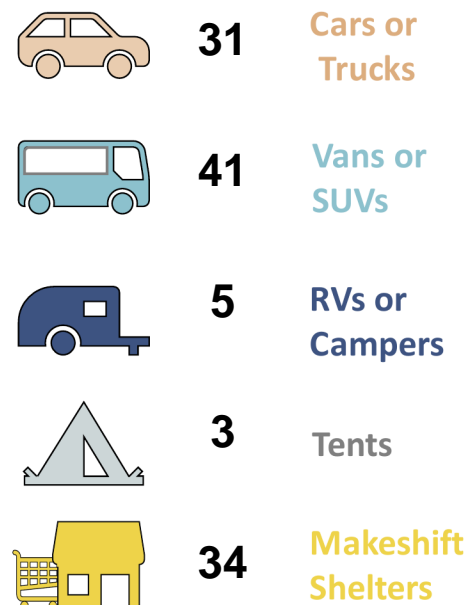
### Of the 241 sheltered people,



## Census Tract Map of Inglewood



### DWELLINGS COUNTED\*



**Note:** The city and community jurisdictions were informed by political boundaries and community input.  
 Map tile by Stamen Design, under CC BY 3.0. Data by OpenStreetMap, under ODbL.



\*LAHSA applies a multiplier to the Dwellings Counted on the nights of the count. The multiplier is based on SPA demographic survey data. More information can be found at <https://www.lahsa.org/homeless-count/>

## Greater Los Angeles 2020 Homeless Count Results:

### La Rambla

Estimated total persons experiencing homelessness in the end of January 2020:  
**2 people (100% Unsheltered, 0% in shelters)**

#### Of the 2 unsheltered people,

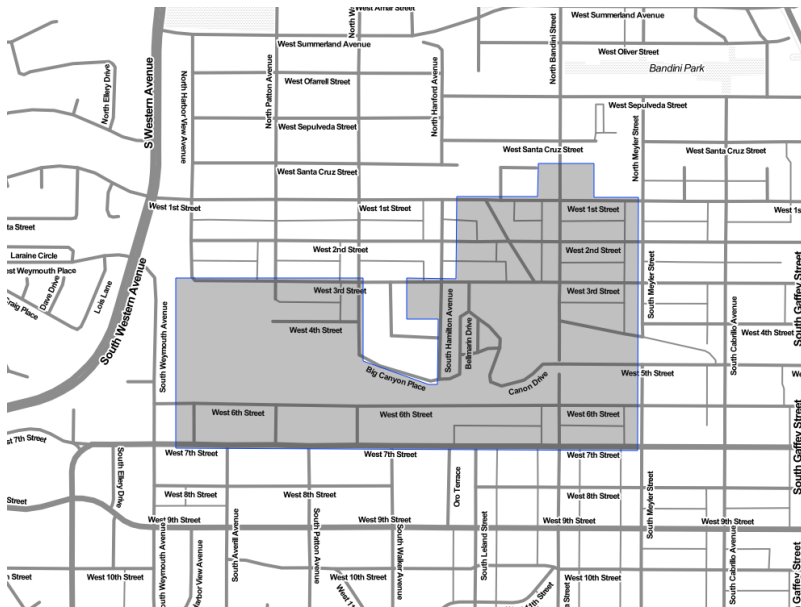
Persons in Cars		50%
Persons in Vans		0%
Persons in RVs or Campers		0%
Persons in Tents		0%
Persons in Makeshift Shelters		0%
Persons on the Street		50%

**Note:** Data on unsheltered unaccompanied minors (under 18 years old), unsheltered transitional age youth (18-24 years old), persons in domestic violence shelters, and persons receiving motel vouchers is unavailable at the community level.






**There were no sheltered people on the night of the Homeless Count.**

**Note:** Interviews were conducted with persons experiencing unsheltered homelessness from December 2019 to March 2020 to approximate the number of persons in each dwelling.

### Census Tract Map of La Rambla



#### DWELLINGS COUNTED\*

	1	Cars or Trucks
	0	Vans or SUVs
	0	RVs or Campers
	0	Tents
	0	Makeshift Shelters

**Note:** The city and community jurisdictions were informed by political boundaries and community input.  
 Map tile by Stamen Design, under CC BY 3.0. Data by OpenStreetMap, under ODbL.

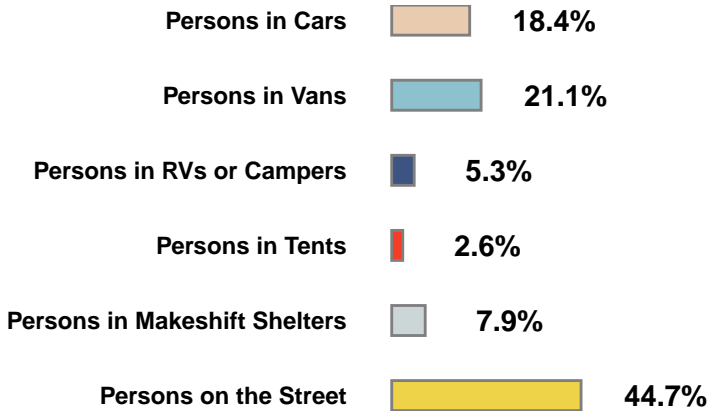
\*LAHSA applies a multiplier to the Dwellings Counted on the nights of the count. The multiplier is based on SPA demographic survey data. More information can be found at <https://www.lahsa.org/homeless-count/>

# Greater Los Angeles 2020 Homeless Count Results:

## Lawndale

Estimated total persons experiencing homelessness in the end of January 2020:  
**38 people (100% Unsheltered, 0% in shelters)**

### Of the 38 unsheltered people,

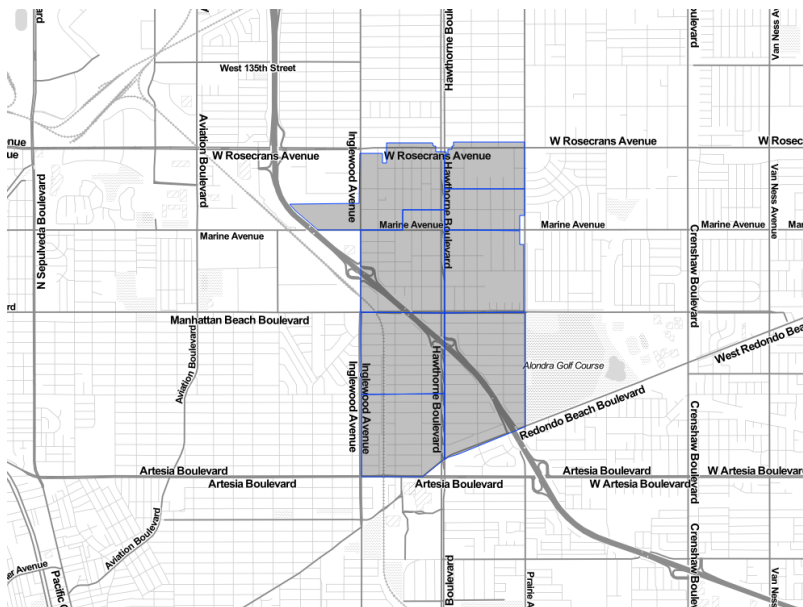


**Note:** Data on unsheltered unaccompanied minors (under 18 years old), unsheltered transitional age youth (18-24 years old), persons in domestic violence shelters, and persons receiving motel vouchers is unavailable at the community level.

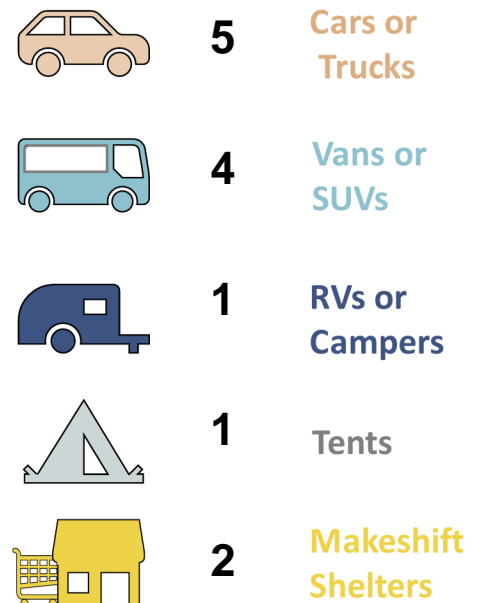
**There were no sheltered people on the night of the Homeless Count.**

**Note:** Interviews were conducted with persons experiencing unsheltered homelessness from December 2019 to March 2020 to approximate the number of persons in each dwelling.

## Census Tract Map of Lawndale



### DWELLINGS COUNTED\*



**Note:** The city and community jurisdictions were informed by political boundaries and community input.  
Map tile by Stamen Design, under CC BY 3.0. Data by OpenStreetMap, under ODbL.

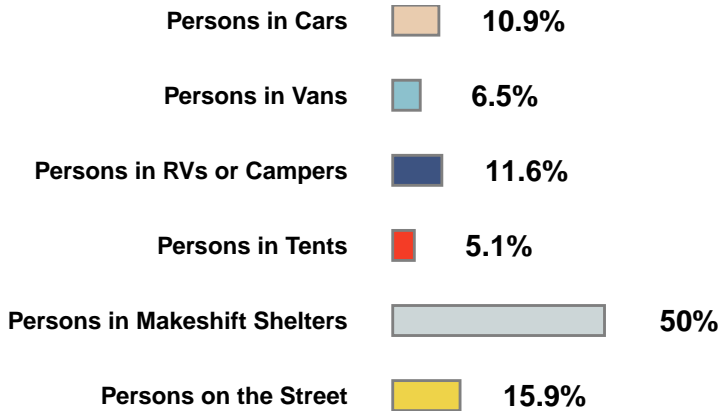
\*LAHSA applies a multiplier to the Dwellings Counted on the nights of the count. The multiplier is based on SPA demographic survey data. More information can be found at <https://www.lahsa.org/homeless-count/>

## Greater Los Angeles 2020 Homeless Count Results:

### Lennox

Estimated total persons experiencing homelessness in the end of January 2020:  
**138 people (100% Unsheltered, 0% in shelters)**

#### Of the 138 unsheltered people,

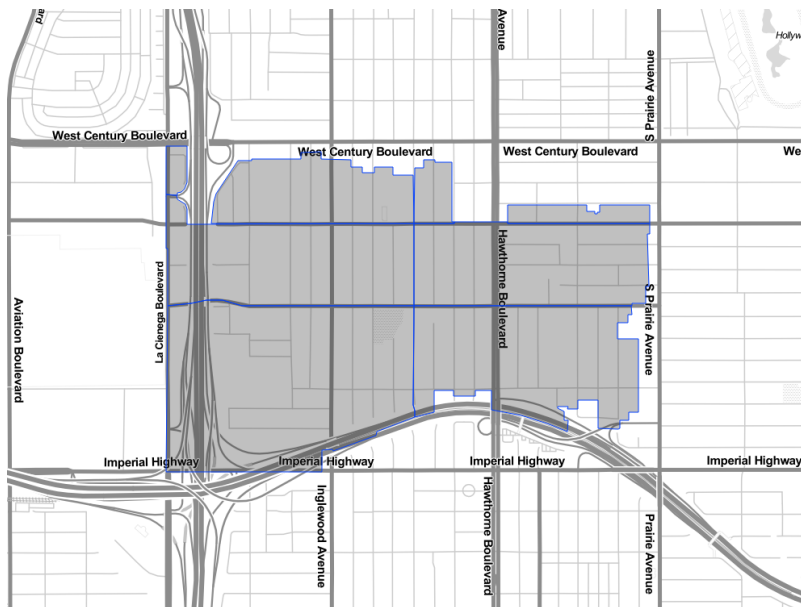


**Note:** Data on unsheltered unaccompanied minors (under 18 years old), unsheltered transitional age youth (18-24 years old), persons in domestic violence shelters, and persons receiving motel vouchers is unavailable at the community level.

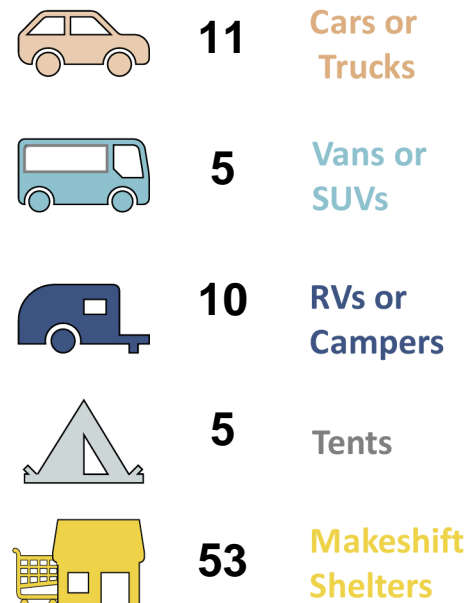
**There were no sheltered people on the night of the Homeless Count.**

**Note:** Interviews were conducted with persons experiencing unsheltered homelessness from December 2019 to March 2020 to approximate the number of persons in each dwelling.

### Census Tract Map of Lennox



#### DWELLINGS COUNTED\*



**Note:** The city and community jurisdictions were informed by political boundaries and community input.  
 Map tile by Stamen Design, under CC BY 3.0. Data by OpenStreetMap, under ODbL.

\*LAHSA applies a multiplier to the Dwellings Counted on the nights of the count. The multiplier is based on SPA demographic survey data. More information can be found at <https://www.lahsa.org/homeless-count/>

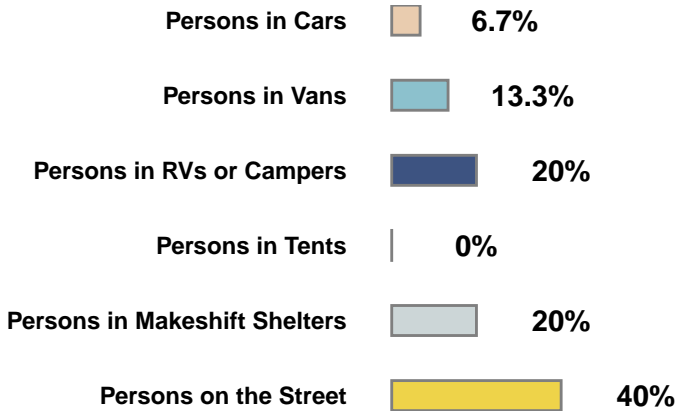


# Greater Los Angeles 2020 Homeless Count Results:

## Lomita

Estimated total persons experiencing homelessness in the end of January 2020:  
**25 people (60% Unsheltered, 40% in shelters)**

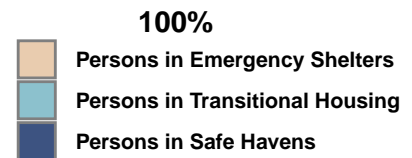
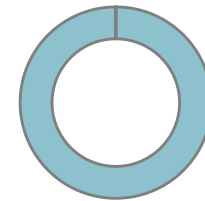
### Of the 15 unsheltered people,



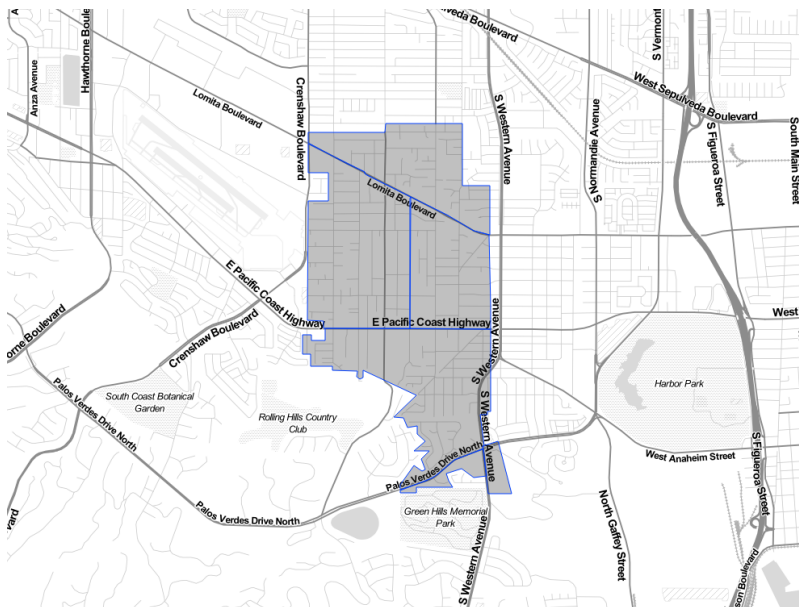
**Note:** Interviews were conducted with persons experiencing unsheltered homelessness from December 2019 to March 2020 to approximate the number of persons in each dwelling.

**Note:** Data on unsheltered unaccompanied minors (under 18 years old), unsheltered transitional age youth (18-24 years old), persons in domestic violence shelters, and persons receiving motel vouchers is unavailable at the community level.

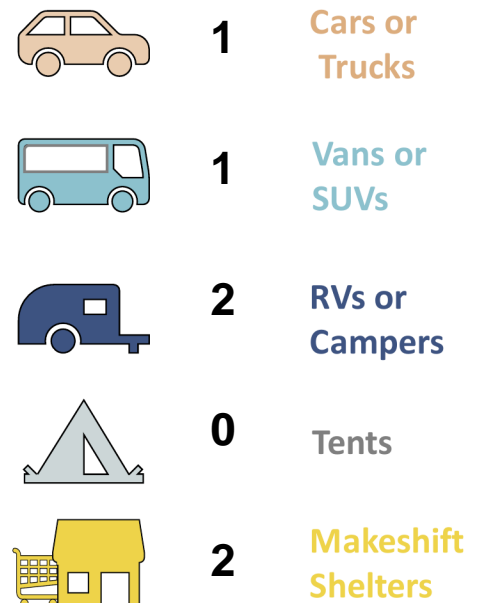
### Of the 10 sheltered people,



## Census Tract Map of Lomita



### DWELLINGS COUNTED\*



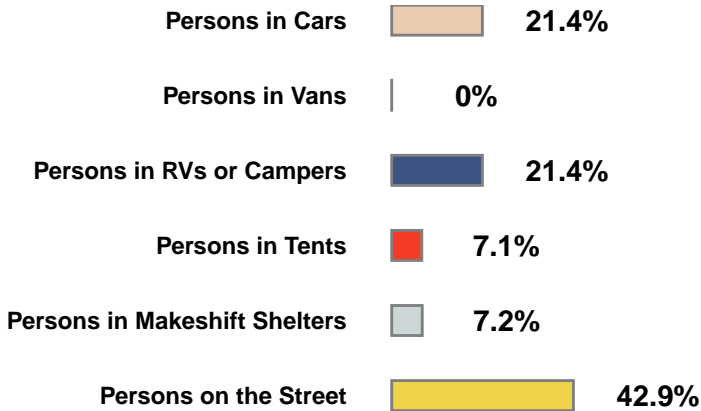
**Note:** The city and community jurisdictions were informed by political boundaries and community input.  
 Map tile by Stamen Design, under CC BY 3.0. Data by OpenStreetMap, under ODbL.

\*LAHSA applies a multiplier to the Dwellings Counted on the nights of the count. The multiplier is based on SPA demographic survey data. More information can be found at <https://www.lahsa.org/homeless-count/>

## Greater Los Angeles 2020 Homeless Count Results: Manhattan Beach

Estimated total persons experiencing homelessness in the end of January 2020:  
**14 people (100% Unsheltered, 0% in shelters)**

### Of the 14 unsheltered people,

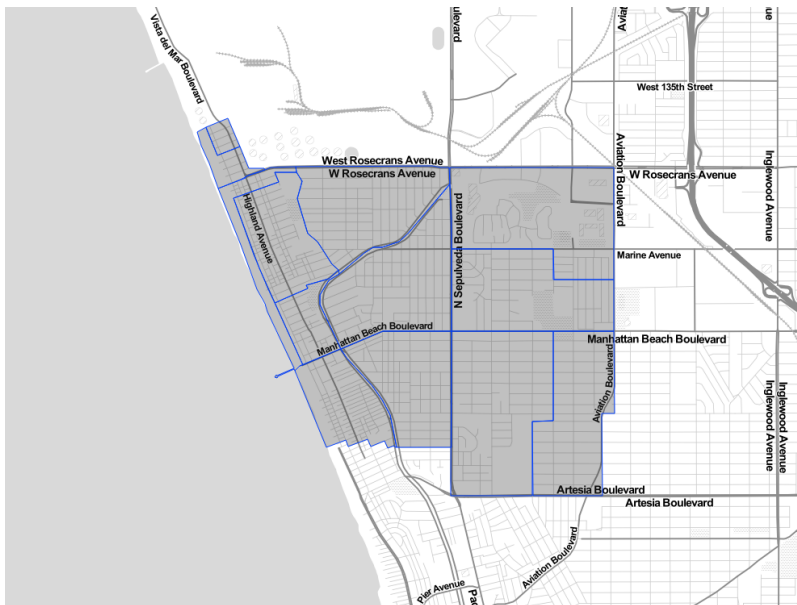


**Note:** Data on unsheltered unaccompanied minors (under 18 years old), unsheltered transitional age youth (18-24 years old), persons in domestic violence shelters, and persons receiving motel vouchers is unavailable at the community level.

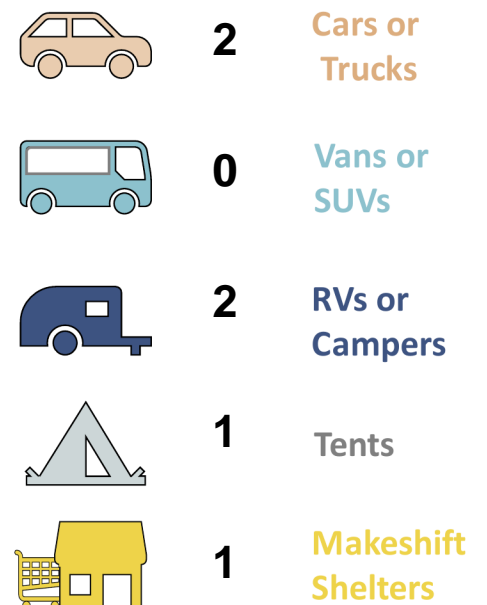
**There were no sheltered people on the night of the Homeless Count.**

**Note:** Interviews were conducted with persons experiencing unsheltered homelessness from December 2019 to March 2020 to approximate the number of persons in each dwelling.

### Census Tract Map of Manhattan Beach



### DWELLINGS COUNTED\*



**Note:** The city and community jurisdictions were informed by political boundaries and community input.  
 Map tile by Stamen Design, under CC BY 3.0. Data by OpenStreetMap, under ODbL.

\*LAHSA applies a multiplier to the Dwellings Counted on the nights of the count. The multiplier is based on SPA demographic survey data. More information can be found at <https://www.lahsa.org/homeless-count/>

# Greater Los Angeles 2020 Homeless Count Results:

## SPA 8

**NOTE: THERE WERE ZERO PEOPLE COUNTED IN PALOS VERDES ESTATES; SPA 8 IS THE SMALLEST GEOGRAPHY THAT COVERS THE ENTIRE COMMUNITY.**

**OF THE 4,560 PERSONS EXPERIENCING HOMELESSNESS IN JANUARY 2020:**

### LIVING SITUATION

Persons sleeping in either Emergency Shelters, Transitional Housing, or Safe Havens are:

#### Sheltered



23%

Persons sleeping on the street or in a dwelling not meant for human habitation are:

#### Unsheltered



77%

### HOUSEHOLD COMPOSITION

Individuals



80.6%

Family Members



19.2%

Unaccompanied Minors

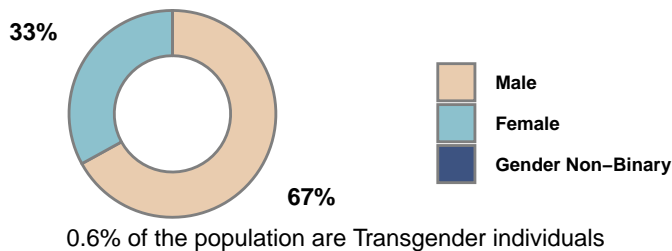


0.2%

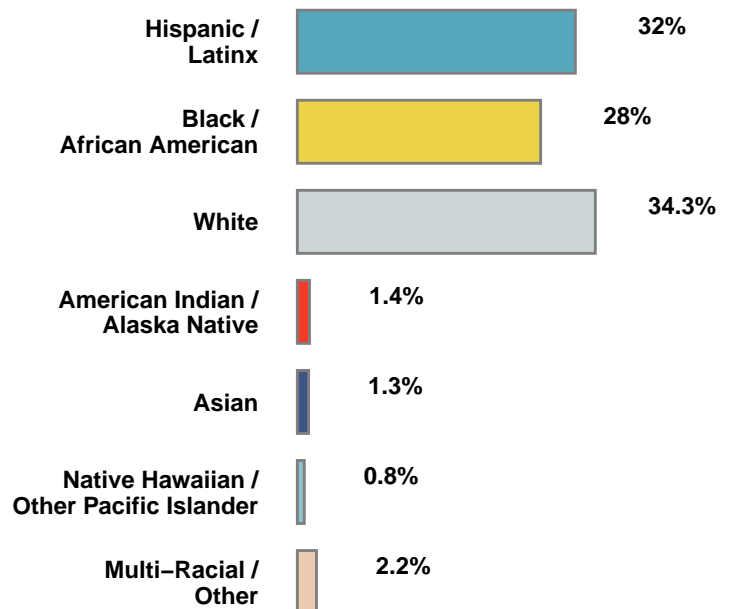
**Family Members** are persons in households with at least one adult and one child.

**Unaccompanied Minors** are persons who are under 18 years old, and not accompanied by an adult.

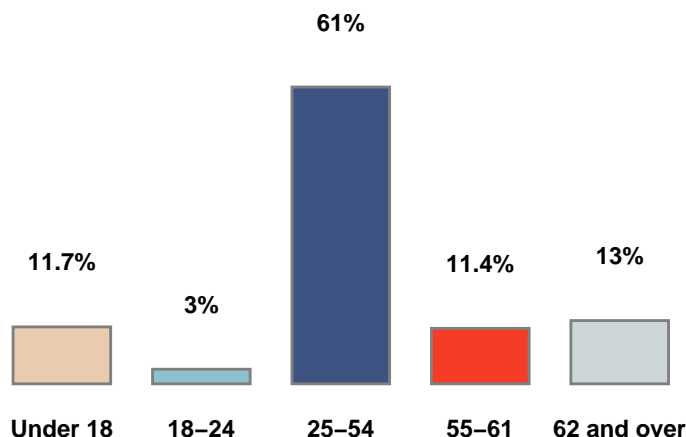
### GENDER DETAILS



### RACE / ETHNICITY



### AGE DISTRIBUTION



**Note:** Persons who identified Hispanic / Latinx as their ethnicity are counted as Hispanic / Latinx regardless of other racial categories selected.

# Greater Los Angeles 2020 Homeless Count Results:

## SPA 8

**NOTE: THERE WERE ZERO PEOPLE COUNTED IN PALOS VERDES PENINSULA; SPA 8 IS THE SMALLEST GEOGRAPHY THAT COVERS THE ENTIRE COMMUNITY.**

**OF THE 4,560 PERSONS EXPERIENCING HOMELESSNESS IN JANUARY 2020:**

### LIVING SITUATION

Persons sleeping in either Emergency Shelters, Transitional Housing, or Safe Havens are:

#### Sheltered



23%

Persons sleeping on the street or in a dwelling not meant for human habitation are:

#### Unsheltered



77%

### HOUSEHOLD COMPOSITION

Individuals



80.6%

Family Members



19.2%

Unaccompanied Minors

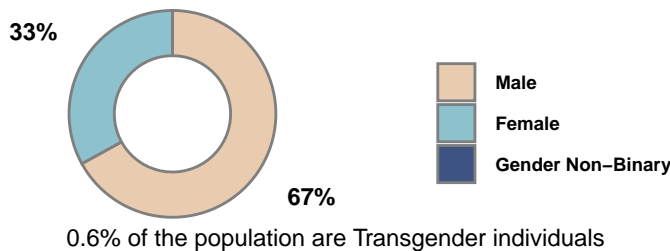


0.2%

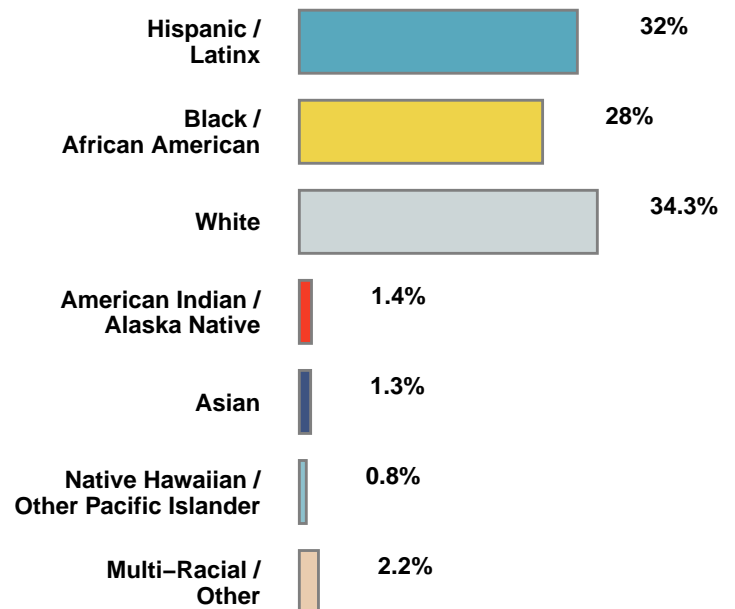
**Family Members** are persons in households with at least one adult and one child.

**Unaccompanied Minors** are persons who are under 18 years old, and not accompanied by an adult.

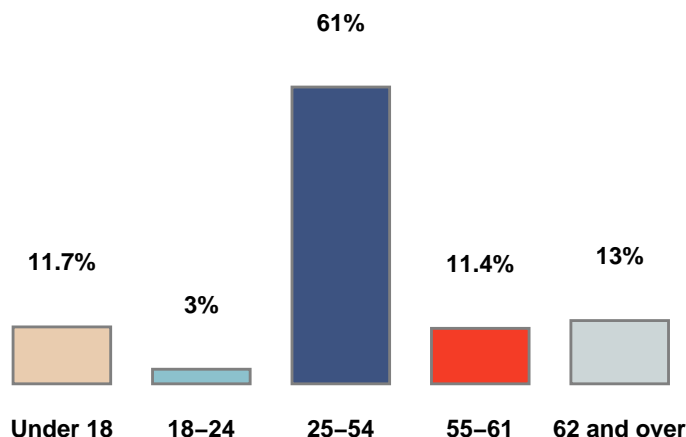
### GENDER DETAILS



### RACE / ETHNICITY



### AGE DISTRIBUTION

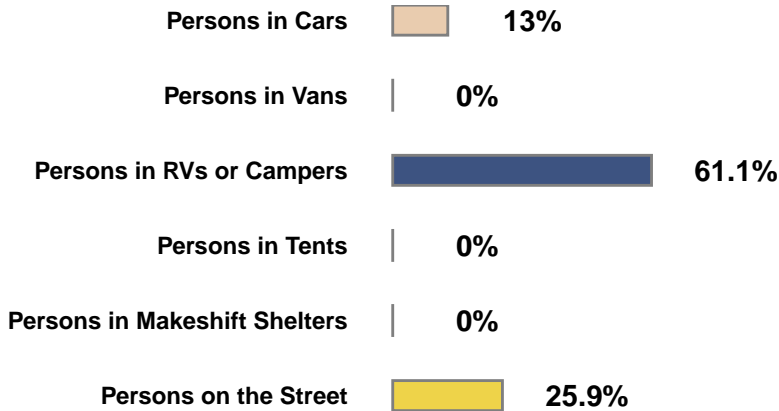


**Note:** Persons who identified Hispanic / Latinx as their ethnicity are counted as Hispanic / Latinx regardless of other racial categories selected.

## Greater Los Angeles 2020 Homeless Count Results: Rancho Dominguez

Estimated total persons experiencing homelessness in the end of January 2020:  
**54 people (100% Unsheltered, 0% in shelters)**

### Of the 54 unsheltered people,

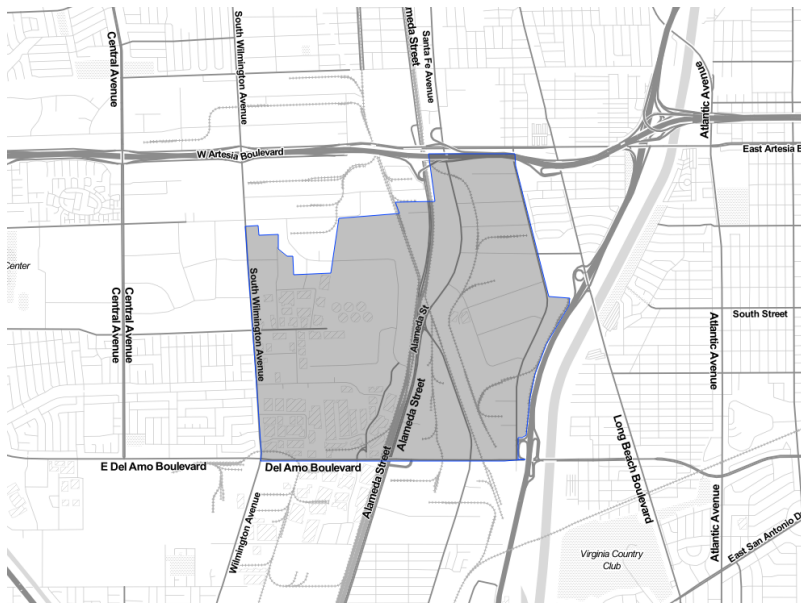


**Note:** Data on unsheltered unaccompanied minors (under 18 years old), unsheltered transitional age youth (18-24 years old), persons in domestic violence shelters, and persons receiving motel vouchers is unavailable at the community level.

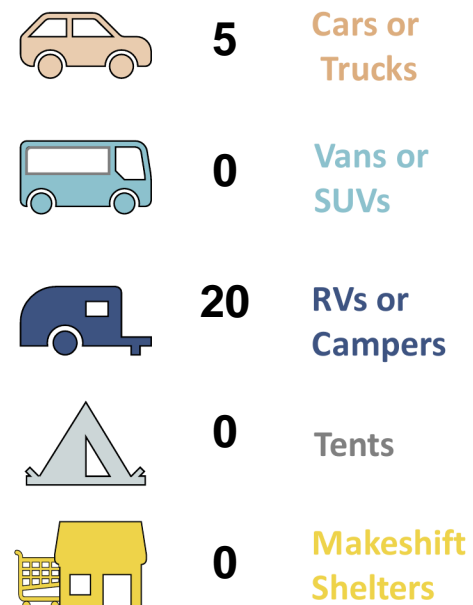
**There were no sheltered people on the night of the Homeless Count.**

**Note:** Interviews were conducted with persons experiencing unsheltered homelessness from December 2019 to March 2020 to approximate the number of persons in each dwelling.

### Census Tract Map of Rancho Dominguez



### DWELLINGS COUNTED\*



**Note:** The city and community jurisdictions were informed by political boundaries and community input.  
 Map tile by Stamen Design, under CC BY 3.0. Data by OpenStreetMap, under ODbL.

\*LAHSA applies a multiplier to the Dwellings Counted on the nights of the count. The multiplier is based on SPA demographic survey data. More information can be found at <https://www.lahsa.org/homeless-count/>

# Greater Los Angeles 2020 Homeless Count Results:

## SPA 8

**NOTE: THERE WERE ZERO PEOPLE COUNTED IN RANCHO PALOS VERDES; SPA 8 IS THE SMALLEST GEOGRAPHY THAT COVERS THE ENTIRE COMMUNITY.**

**OF THE 4,560 PERSONS EXPERIENCING HOMELESSNESS IN JANUARY 2020:**

### LIVING SITUATION

Persons sleeping in either Emergency Shelters, Transitional Housing, or Safe Havens are:

#### Sheltered



23%

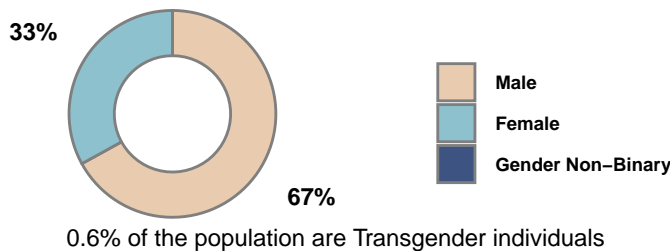
Persons sleeping on the street or in a dwelling not meant for human habitation are:

#### Unsheltered

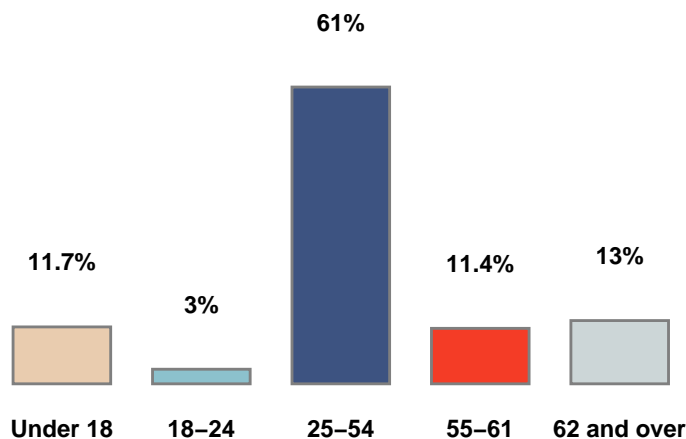


77%

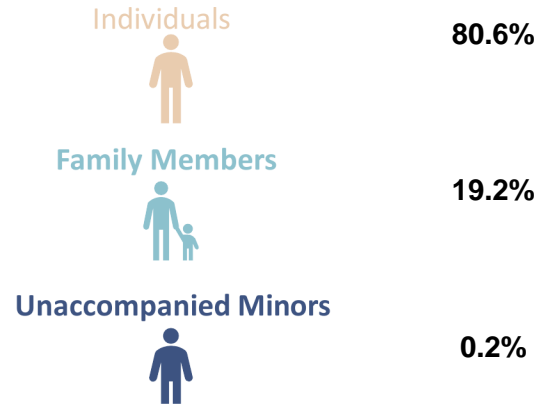
### GENDER DETAILS



### AGE DISTRIBUTION



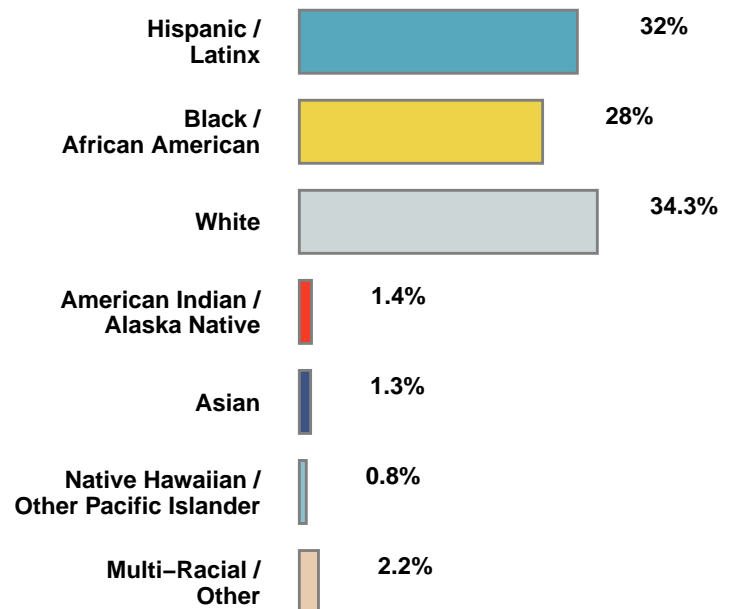
### HOUSEHOLD COMPOSITION



**Family Members** are persons in households with at least one adult and one child.

**Unaccompanied Minors** are persons who are under 18 years old, and not accompanied by an adult.

### RACE / ETHNICITY

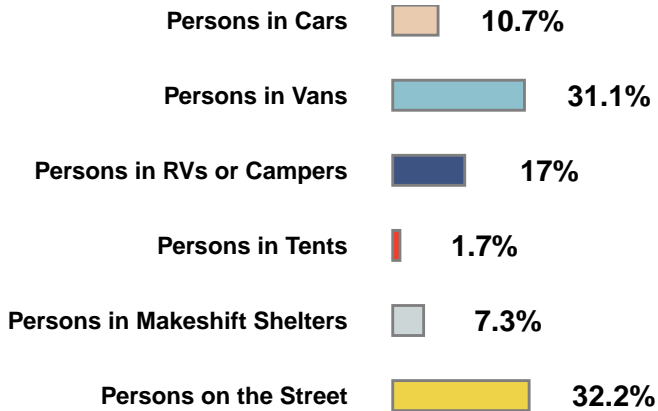


**Note:** Persons who identified Hispanic / Latinx as their ethnicity are counted as Hispanic / Latinx regardless of other racial categories selected.

## Greater Los Angeles 2020 Homeless Count Results: Redondo Beach

Estimated total persons experiencing homelessness in the end of January 2020:  
**177 people (100% Unsheltered, 0% in shelters)**

### Of the 177 unsheltered people,

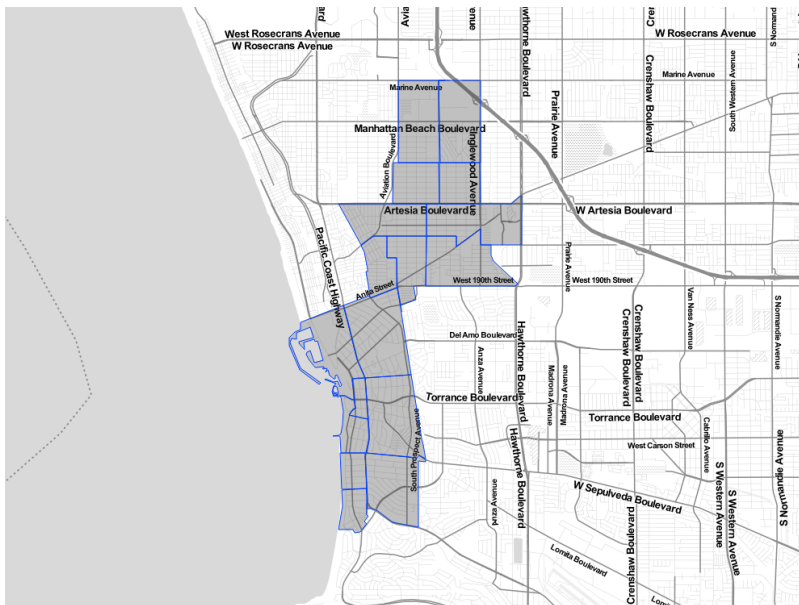


**Note:** Data on unsheltered unaccompanied minors (under 18 years old), unsheltered transitional age youth (18-24 years old), persons in domestic violence shelters, and persons receiving motel vouchers is unavailable at the community level.

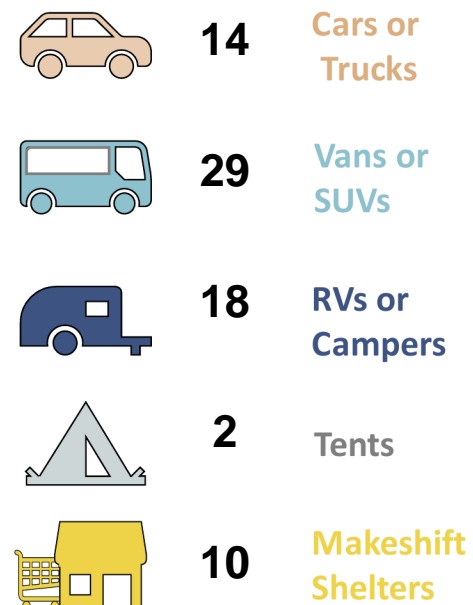
**There were no sheltered people on the night of the Homeless Count.**

**Note:** Interviews were conducted with persons experiencing unsheltered homelessness from December 2019 to March 2020 to approximate the number of persons in each dwelling.

### Census Tract Map of Redondo Beach



### DWELLINGS COUNTED\*



**Note:** The city and community jurisdictions were informed by political boundaries and community input.  
Map tile by Stamen Design, under CC BY 3.0. Data by OpenStreetMap, under ODbL.

\*LAHSA applies a multiplier to the Dwellings Counted on the nights of the count. The multiplier is based on SPA demographic survey data. More information can be found at <https://www.lahsa.org/homeless-count/>

# Greater Los Angeles 2020 Homeless Count Results:

## SPA 8

**NOTE: THERE WERE ZERO PEOPLE COUNTED IN ROLLING HILLS ESTATES; SPA 8 IS THE SMALLEST GEOGRAPHY THAT COVERS THE ENTIRE COMMUNITY.**

**OF THE 4,560 PERSONS EXPERIENCING HOMELESSNESS IN JANUARY 2020:**

### LIVING SITUATION

Persons sleeping in either Emergency Shelters, Transitional Housing, or Safe Havens are:

#### Sheltered



23%

Persons sleeping on the street or in a dwelling not meant for human habitation are:

#### Unsheltered



77%

### HOUSEHOLD COMPOSITION

Individuals



80.6%

Family Members



19.2%

Unaccompanied Minors

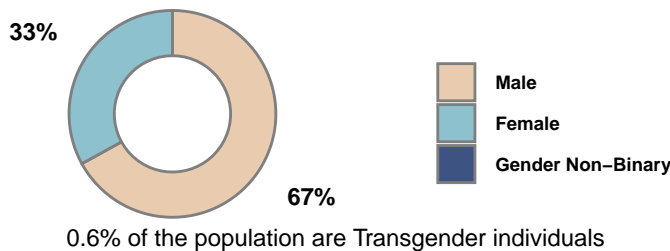


0.2%

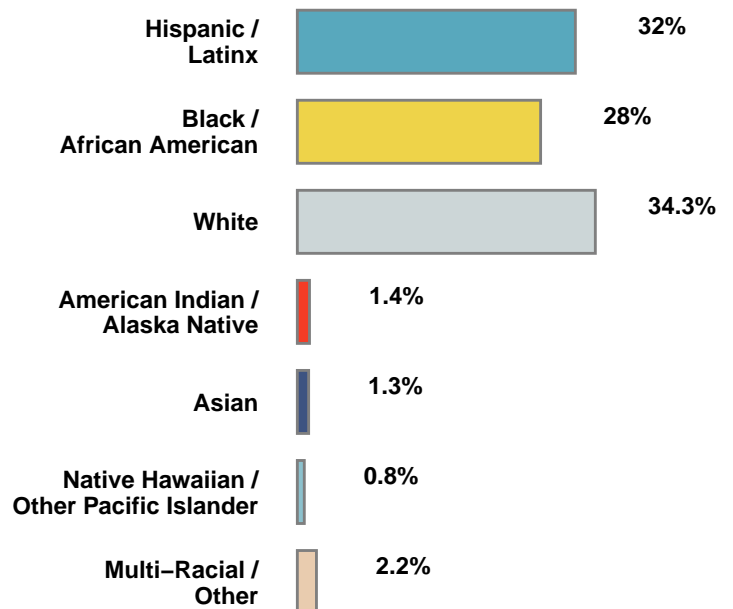
**Family Members** are persons in households with at least one adult and one child.

**Unaccompanied Minors** are persons who are under 18 years old, and not accompanied by an adult.

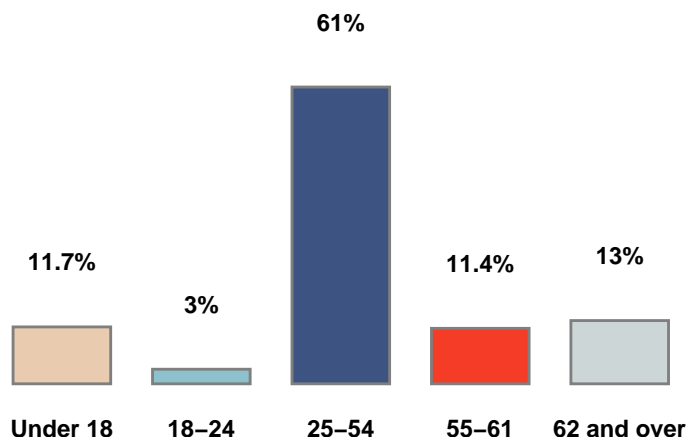
### GENDER DETAILS



### RACE / ETHNICITY



### AGE DISTRIBUTION



**Note:** Persons who identified Hispanic / Latinx as their ethnicity are counted as Hispanic / Latinx regardless of other racial categories selected.



# Greater Los Angeles 2020 Homeless Count Results:

## SPA 8

**NOTE: THERE WERE ZERO PEOPLE COUNTED IN ROLLING HILLS; SPA 8 IS THE SMALLEST GEOGRAPHY THAT COVERS THE ENTIRE COMMUNITY.**

**OF THE 4,560 PERSONS EXPERIENCING HOMELESSNESS IN JANUARY 2020:**

### LIVING SITUATION

Persons sleeping in either Emergency Shelters, Transitional Housing, or Safe Havens are:

#### Sheltered



23%

Persons sleeping on the street or in a dwelling not meant for human habitation are:

#### Unsheltered



77%

### HOUSEHOLD COMPOSITION

Individuals



80.6%

Family Members



19.2%

Unaccompanied Minors

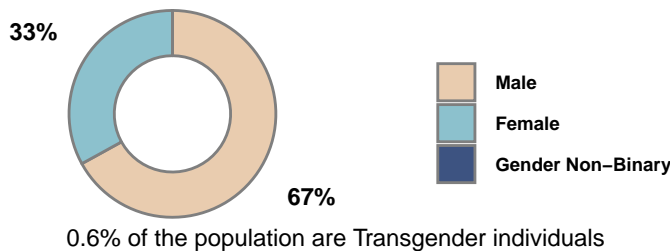


0.2%

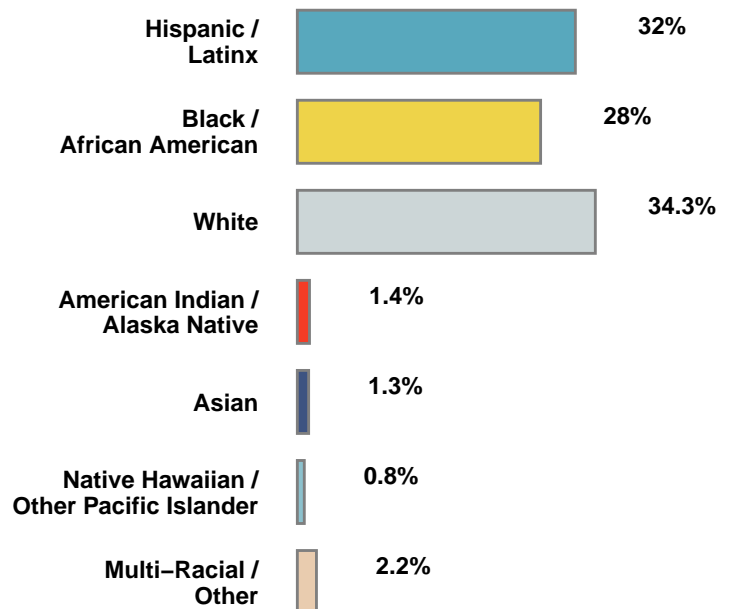
**Family Members** are persons in households with at least one adult and one child.

**Unaccompanied Minors** are persons who are under 18 years old, and not accompanied by an adult.

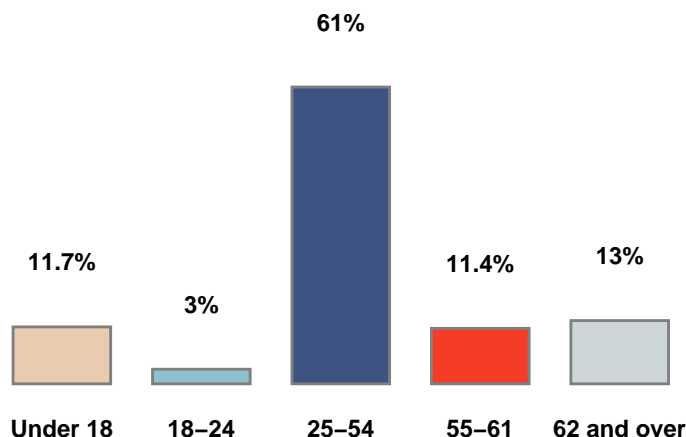
### GENDER DETAILS



### RACE / ETHNICITY



### AGE DISTRIBUTION



**Note:** Persons who identified Hispanic / Latinx as their ethnicity are counted as Hispanic / Latinx regardless of other racial categories selected.

# Greater Los Angeles 2020 Homeless Count Results: SPA 8

**NOTE: THERE WERE ZERO PEOPLE COUNTED IN SAN CLEMENTE ISLAND; SPA 8 IS THE SMALLEST GEOGRAPHY THAT COVERS THE ENTIRE COMMUNITY.**

**OF THE 4,560 PERSONS EXPERIENCING HOMELESSNESS IN JANUARY 2020:**

## LIVING SITUATION

Persons sleeping in either Emergency Shelters, Transitional Housing, or Safe Havens are:

### Sheltered



23%

Persons sleeping on the street or in a dwelling not meant for human habitation are:

### Unsheltered



77%

## HOUSEHOLD COMPOSITION

Individuals



80.6%

Family Members



19.2%

Unaccompanied Minors

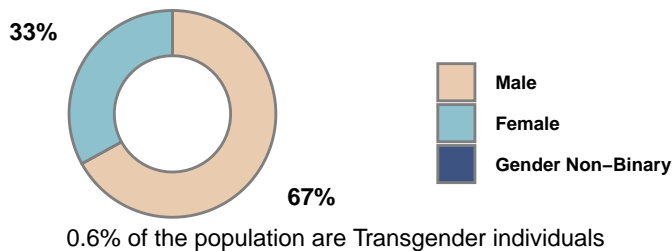


0.2%

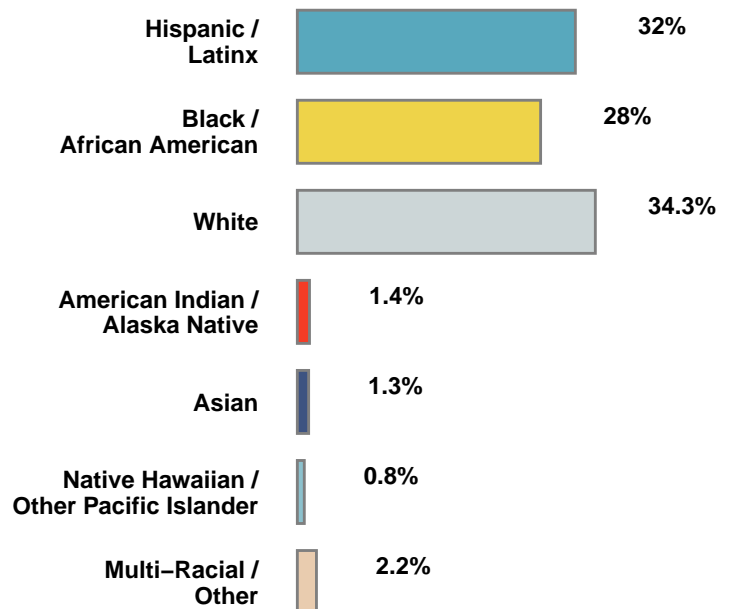
**Family Members** are persons in households with at least one adult and one child.

**Unaccompanied Minors** are persons who are under 18 years old, and not accompanied by an adult.

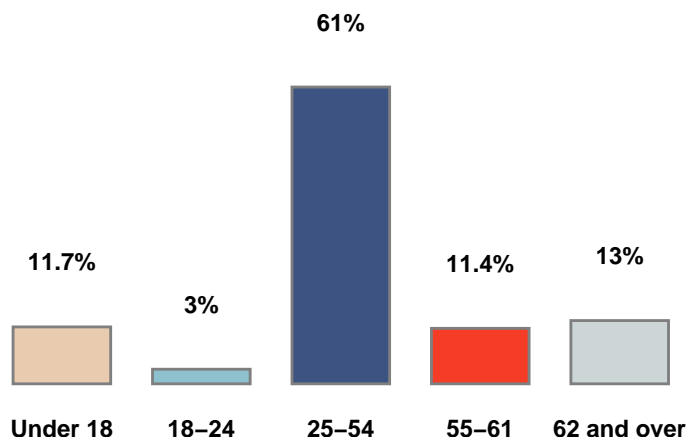
## GENDER DETAILS



## RACE / ETHNICITY



## AGE DISTRIBUTION



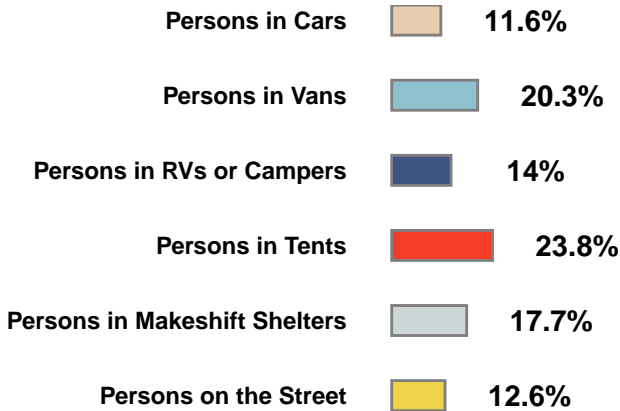
**Note:** Persons who identified Hispanic / Latinx as their ethnicity are counted as Hispanic / Latinx regardless of other racial categories selected.

## Greater Los Angeles 2020 Homeless Count Results:

### San Pedro

Estimated total persons experiencing homelessness in the end of January 2020:  
**575 people (85.6% Unsheltered, 14.4% in shelters)**

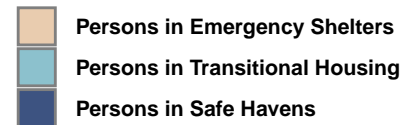
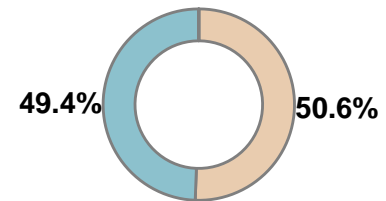
#### Of the 492 unsheltered people,



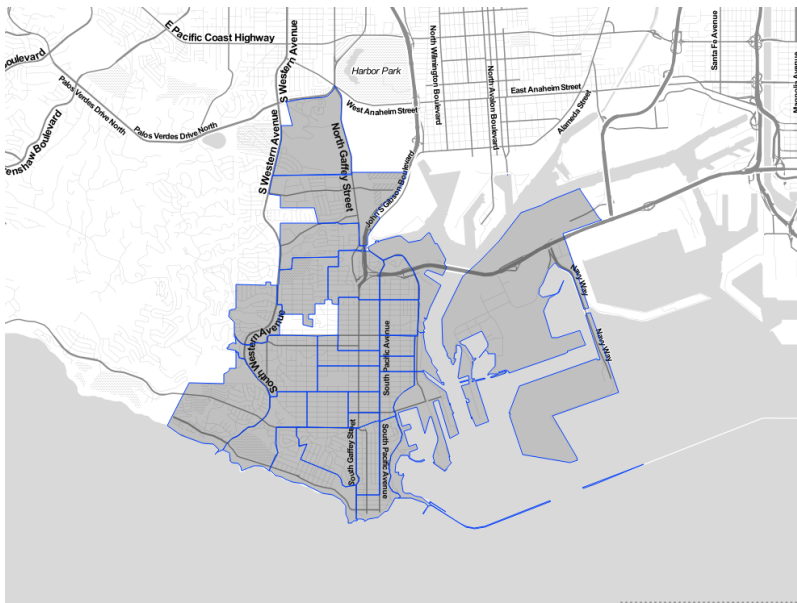
**Note:** Interviews were conducted with persons experiencing unsheltered homelessness from December 2019 to March 2020 to approximate the number of persons in each dwelling.

**Note:** Data on unsheltered unaccompanied minors (under 18 years old), unsheltered transitional age youth (18-24 years old), persons in domestic violence shelters, and persons receiving motel vouchers is unavailable at the community level.

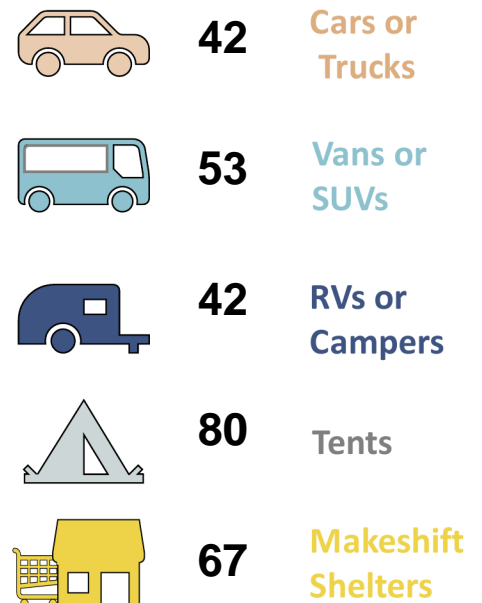
#### Of the 83 sheltered people,



### Census Tract Map of San Pedro



#### DWELLINGS COUNTED\*



**Note:** The city and community jurisdictions were informed by political boundaries and community input.  
 Map tile by Stamen Design, under CC BY 3.0. Data by OpenStreetMap, under ODbL.

\*LAHSA applies a multiplier to the Dwellings Counted on the nights of the count. The multiplier is based on SPA demographic survey data. More information can be found at <https://www.lahsa.org/homeless-count/>

# Greater Los Angeles 2020 Homeless Count Results: SPA 8

**NOTE: THERE WERE ZERO PEOPLE COUNTED IN SANTA CATALINA ISLAND; SPA 8 IS THE SMALLEST GEOGRAPHY THAT COVERS THE ENTIRE COMMUNITY.**

**OF THE 4,560 PERSONS EXPERIENCING HOMELESSNESS IN JANUARY 2020:**

## LIVING SITUATION

Persons sleeping in either Emergency Shelters, Transitional Housing, or Safe Havens are:

### Sheltered



23%

Persons sleeping on the street or in a dwelling not meant for human habitation are:

### Unsheltered



77%

## HOUSEHOLD COMPOSITION

Individuals



80.6%

Family Members



19.2%

Unaccompanied Minors

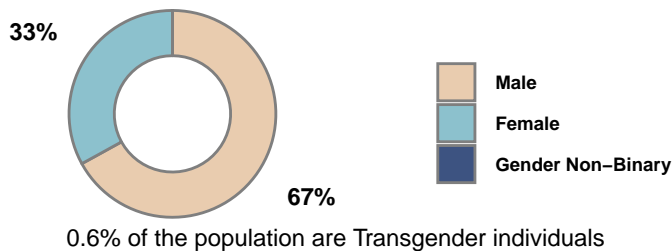


0.2%

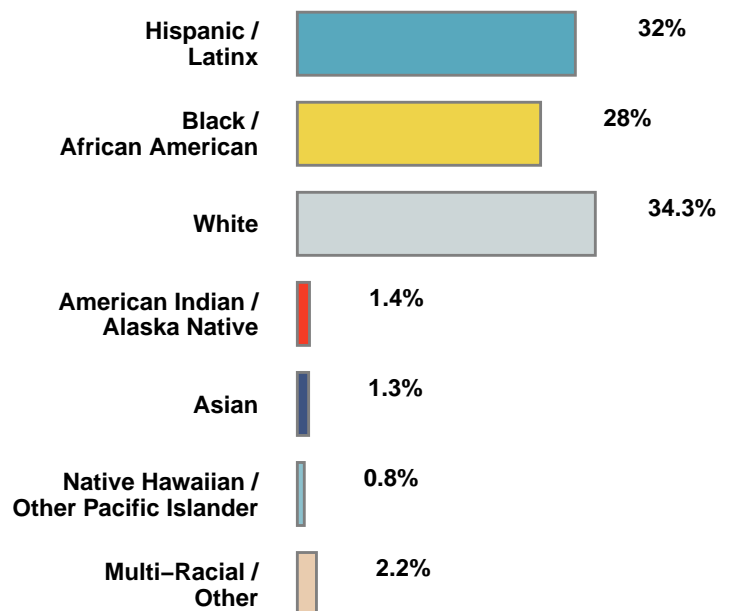
**Family Members** are persons in households with at least one adult and one child.

**Unaccompanied Minors** are persons who are under 18 years old, and not accompanied by an adult.

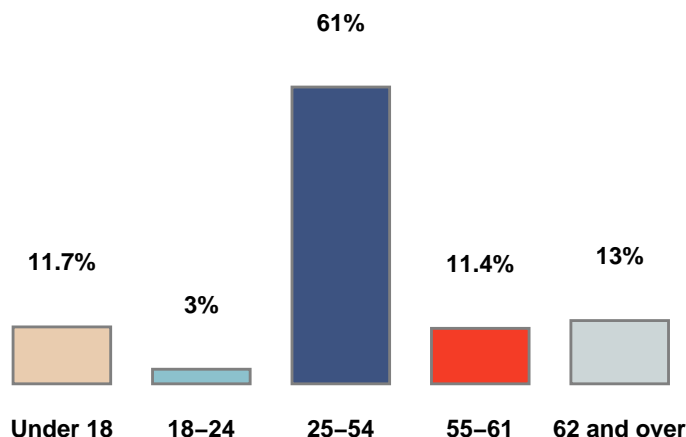
## GENDER DETAILS



## RACE / ETHNICITY



## AGE DISTRIBUTION



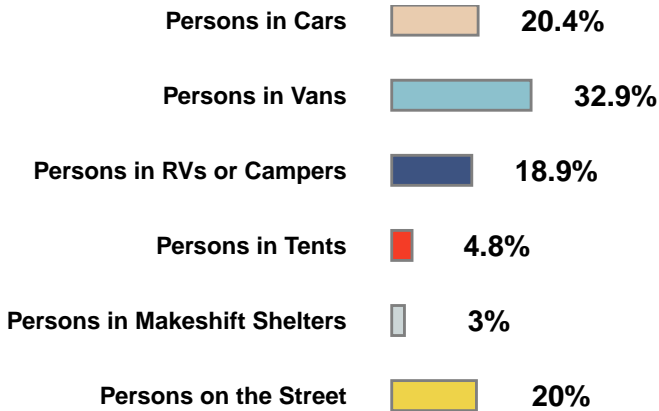
**Note:** Persons who identified Hispanic / Latinx as their ethnicity are counted as Hispanic / Latinx regardless of other racial categories selected.

# Greater Los Angeles 2020 Homeless Count Results:

## Torrance

Estimated total persons experiencing homelessness in the end of January 2020:  
**332 people (81.3% Unsheltered, 18.7% in shelters)**

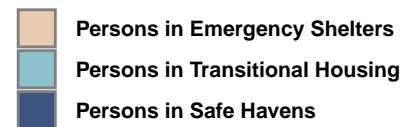
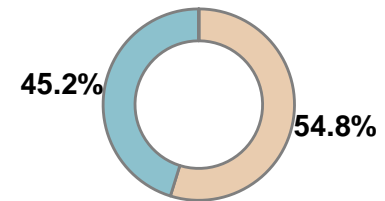
### Of the 270 unsheltered people,



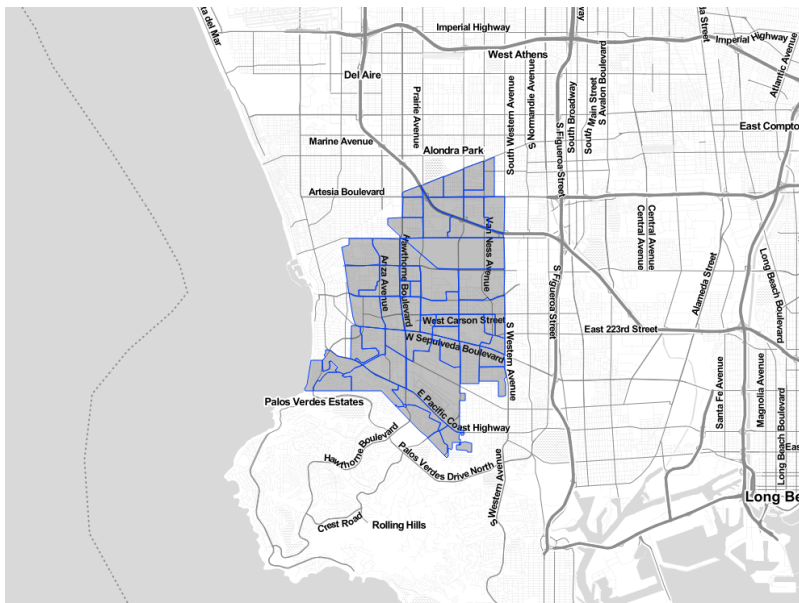
**Note:** Interviews were conducted with persons experiencing unsheltered homelessness from December 2019 to March 2020 to approximate the number of persons in each dwelling.

**Note:** Data on unsheltered unaccompanied minors (under 18 years old), unsheltered transitional age youth (18-24 years old), persons in domestic violence shelters, and persons receiving motel vouchers is unavailable at the community level.

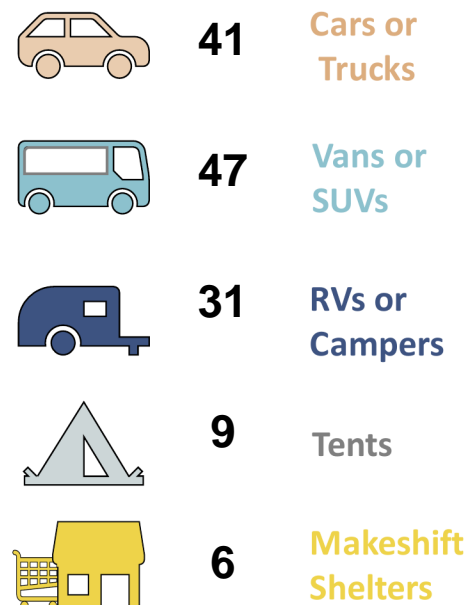
### Of the 62 sheltered people,



## Census Tract Map of Torrance



### DWELLINGS COUNTED\*



**Note:** The city and community jurisdictions were informed by political boundaries and community input.  
 Map tile by Stamen Design, under CC BY 3.0. Data by OpenStreetMap, under ODbL.

\*LAHSA applies a multiplier to the Dwellings Counted on the nights of the count. The multiplier is based on SPA demographic survey data. More information can be found at <https://www.lahsa.org/homeless-count/>

# Greater Los Angeles 2020 Homeless Count Results: SPA 8

**NOTE: THERE WERE ZERO PEOPLE COUNTED IN UNINCORPORATED LONG BEACH; SPA 8 IS THE SMALLEST GEOGRAPHY THAT COVERS THE ENTIRE COMMUNITY.**

**OF THE 4,560 PERSONS EXPERIENCING HOMELESSNESS IN JANUARY 2020:**

## LIVING SITUATION

Persons sleeping in either Emergency Shelters, Transitional Housing, or Safe Havens are:

### Sheltered



23%

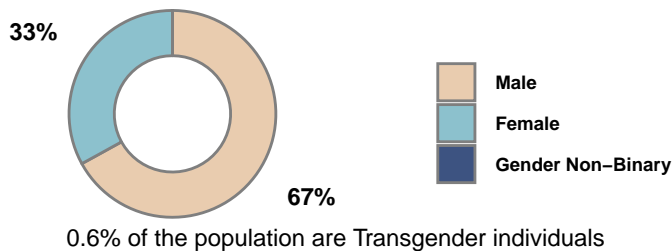
Persons sleeping on the street or in a dwelling not meant for human habitation are:

### Unsheltered

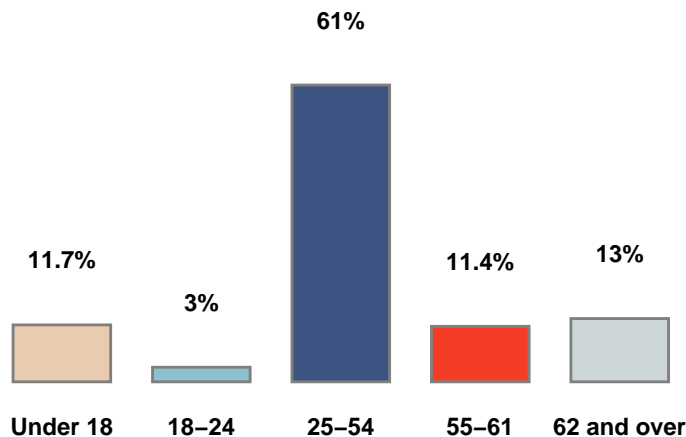


77%

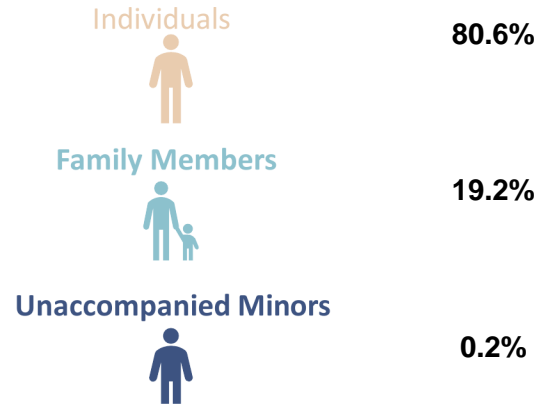
## GENDER DETAILS



## AGE DISTRIBUTION



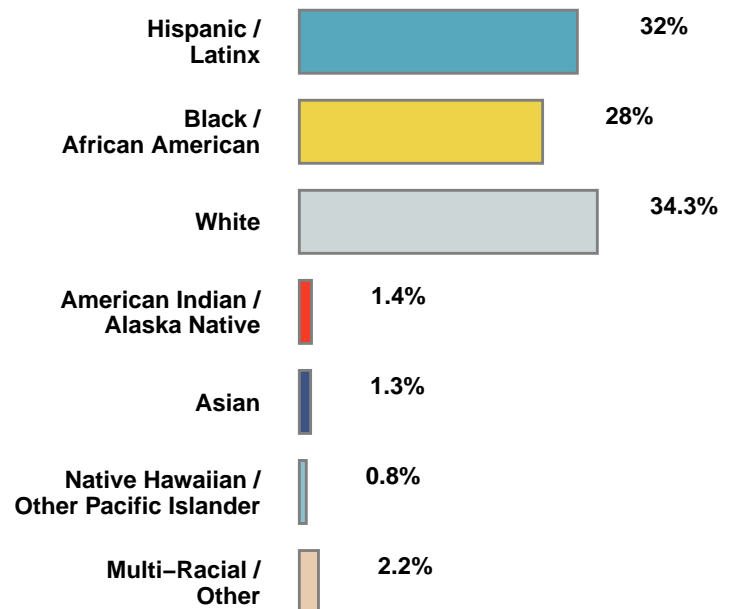
## HOUSEHOLD COMPOSITION



**Family Members** are persons in households with at least one adult and one child.

**Unaccompanied Minors** are persons who are under 18 years old, and not accompanied by an adult.

## RACE / ETHNICITY



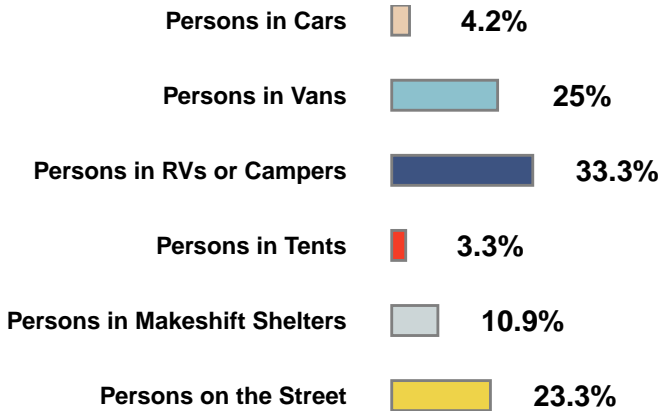
**Note:** Persons who identified Hispanic / Latinx as their ethnicity are counted as Hispanic / Latinx regardless of other racial categories selected.

# Greater Los Angeles 2020 Homeless Count Results:

## West Athens–Westmont

Estimated total persons experiencing homelessness in the end of January 2020:  
**145 people (82.8% Unsheltered, 17.2% in shelters)**

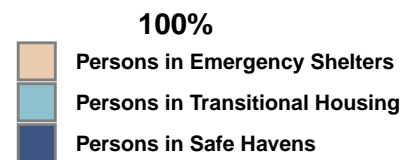
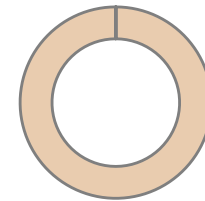
### Of the 120 unsheltered people,



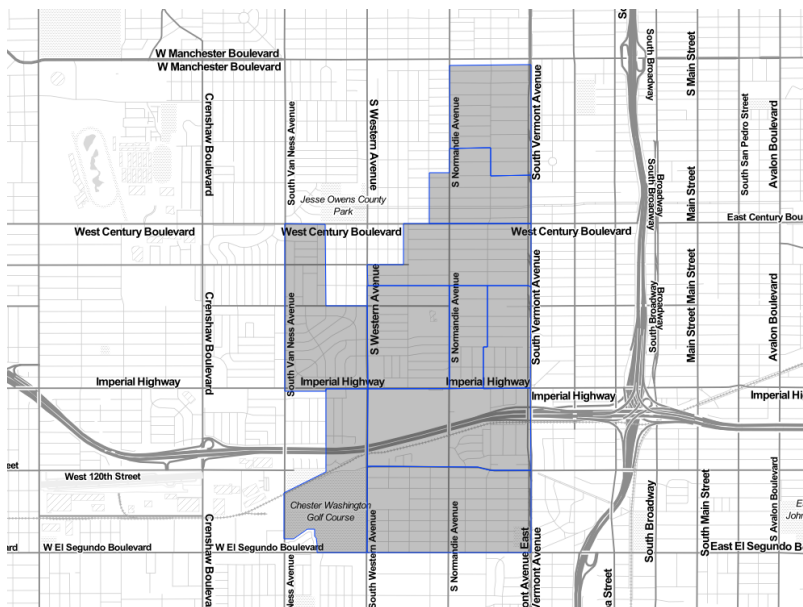
**Note:** Interviews were conducted with persons experiencing unsheltered homelessness from December 2019 to March 2020 to approximate the number of persons in each dwelling.

**Note:** Data on unsheltered unaccompanied minors (under 18 years old), unsheltered transitional age youth (18-24 years old), persons in domestic violence shelters, and persons receiving motel vouchers is unavailable at the community level.

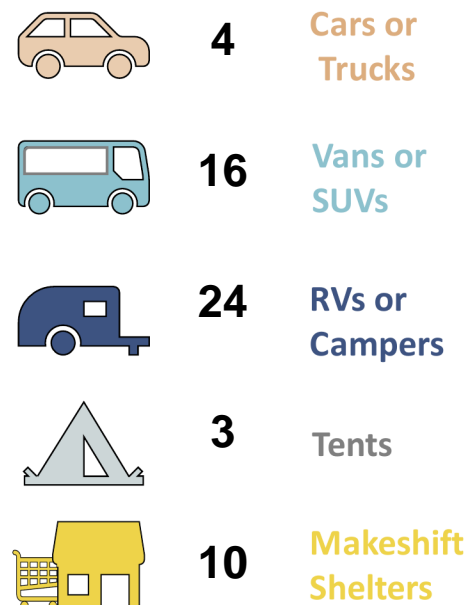
### Of the 25 sheltered people,



## Census Tract Map of West Athens–Westmont



### DWELLINGS COUNTED\*



**Note:** The city and community jurisdictions were informed by political boundaries and community input.  
 Map tile by Stamen Design, under CC BY 3.0. Data by OpenStreetMap, under ODbL.

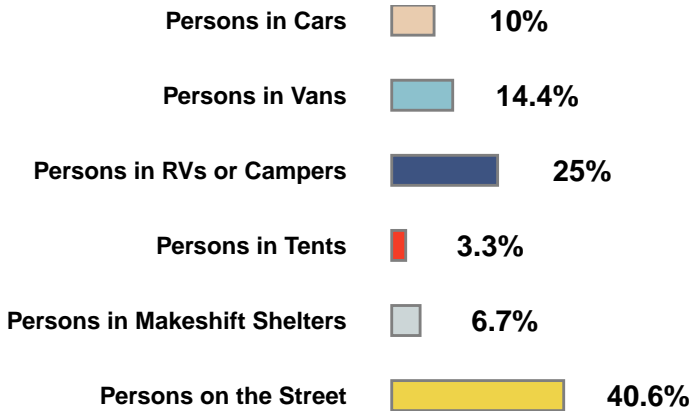
\*LAHSA applies a multiplier to the Dwellings Counted on the nights of the count. The multiplier is based on SPA demographic survey data. More information can be found at <https://www.lahsa.org/homeless-count/>

# Greater Los Angeles 2020 Homeless Count Results:

## West Carson

Estimated total persons experiencing homelessness in the end of January 2020:  
**180 people (100% Unsheltered, 0% in shelters)**

### Of the 180 unsheltered people,

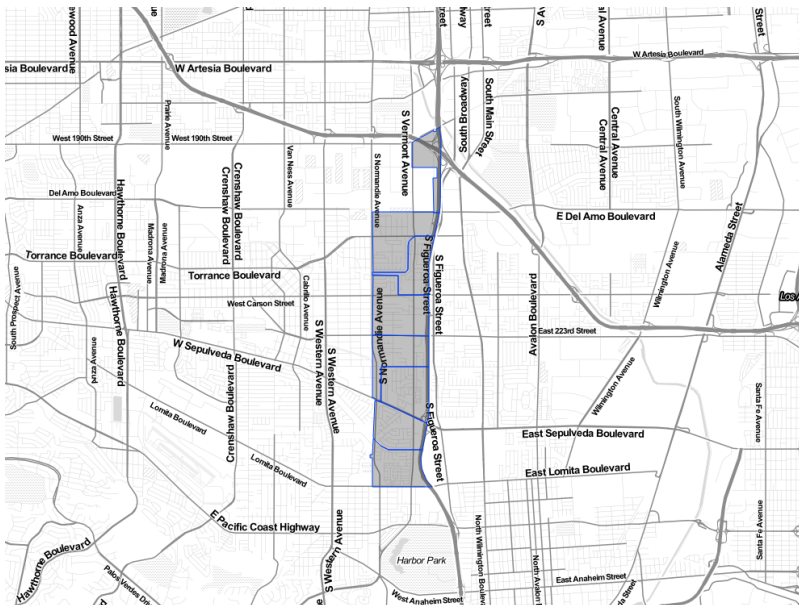


**Note:** Data on unsheltered unaccompanied minors (under 18 years old), unsheltered transitional age youth (18-24 years old), persons in domestic violence shelters, and persons receiving motel vouchers is unavailable at the community level.

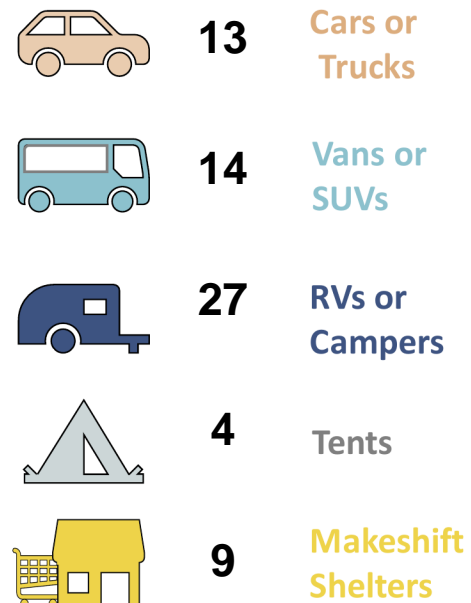
**There were no sheltered people on the night of the Homeless Count.**

**Note:** Interviews were conducted with persons experiencing unsheltered homelessness from December 2019 to March 2020 to approximate the number of persons in each dwelling.

## Census Tract Map of West Carson



### DWELLINGS COUNTED\*



**Note:** The city and community jurisdictions were informed by political boundaries and community input.  
Map tile by Stamen Design, under CC BY 3.0. Data by OpenStreetMap, under ODbL.

\*LAHSA applies a multiplier to the Dwellings Counted on the nights of the count. The multiplier is based on SPA demographic survey data. More information can be found at <https://www.lahsa.org/homeless-count/>



# Greater Los Angeles 2020 Homeless Count Results:

## SPA 8

**NOTE: THERE WERE ZERO PEOPLE COUNTED IN WESTFIELD-ACADEMY HILLS; SPA 8 IS THE SMALLEST GEOGRAPHY THAT COVERS THE ENTIRE COMMUNITY.**

**OF THE 4,560 PERSONS EXPERIENCING HOMELESSNESS IN JANUARY 2020:**

### LIVING SITUATION

Persons sleeping in either Emergency Shelters, Transitional Housing, or Safe Havens are:

#### Sheltered



23%

Persons sleeping on the street or in a dwelling not meant for human habitation are:

#### Unsheltered



77%

### HOUSEHOLD COMPOSITION

#### Individuals



80.6%

#### Family Members



19.2%

#### Unaccompanied Minors

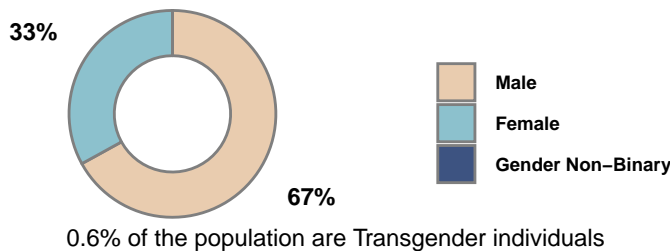


0.2%

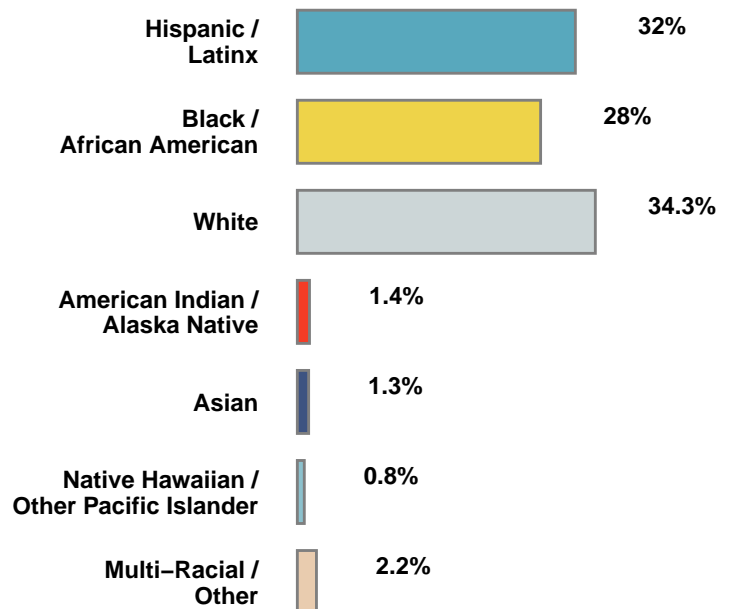
**Family Members** are persons in households with at least one adult and one child.

**Unaccompanied Minors** are persons who are under 18 years old, and not accompanied by an adult.

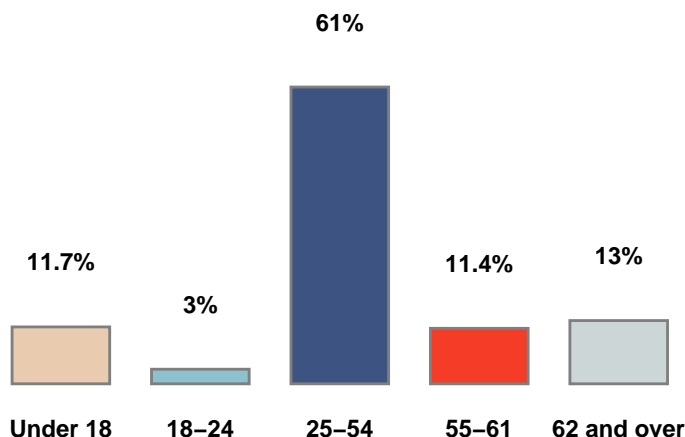
### GENDER DETAILS



### RACE / ETHNICITY



### AGE DISTRIBUTION

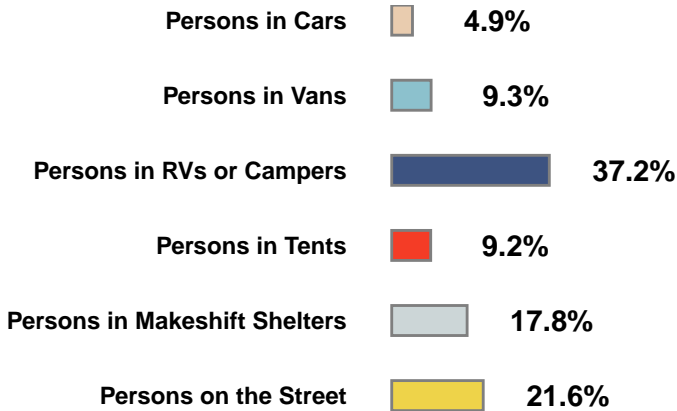


**Note:** Persons who identified Hispanic / Latinx as their ethnicity are counted as Hispanic / Latinx regardless of other racial categories selected.

# Greater Los Angeles 2020 Homeless Count Results: Wilmington

Estimated total persons experiencing homelessness in the end of January 2020:  
**586 people (94% Unsheltered, 6% in shelters)**

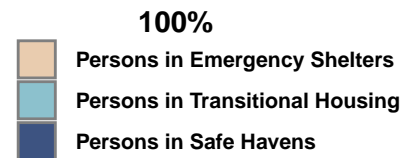
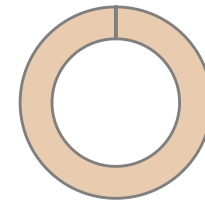
## Of the 551 unsheltered people,



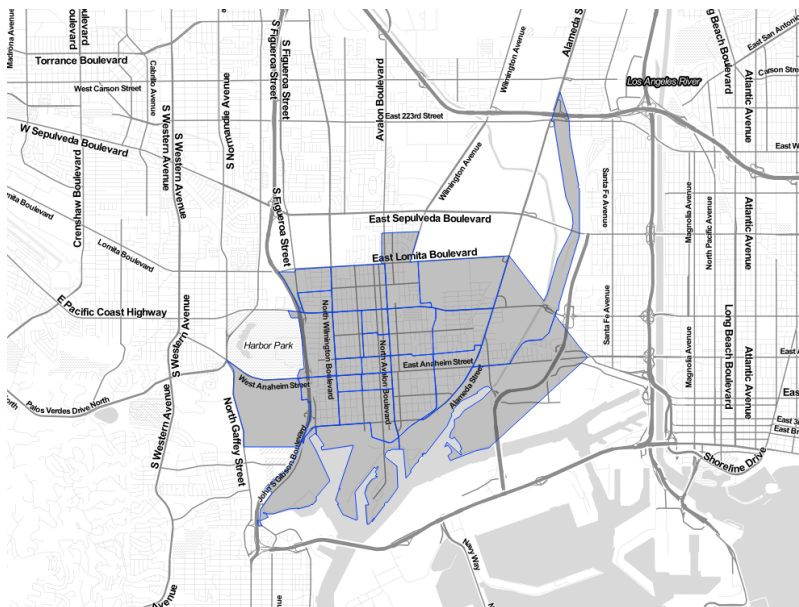
**Note:** Interviews were conducted with persons experiencing unsheltered homelessness from December 2019 to March 2020 to approximate the number of persons in each dwelling.

**Note:** Data on unsheltered unaccompanied minors (under 18 years old), unsheltered transitional age youth (18-24 years old), persons in domestic violence shelters, and persons receiving motel vouchers is unavailable at the community level.

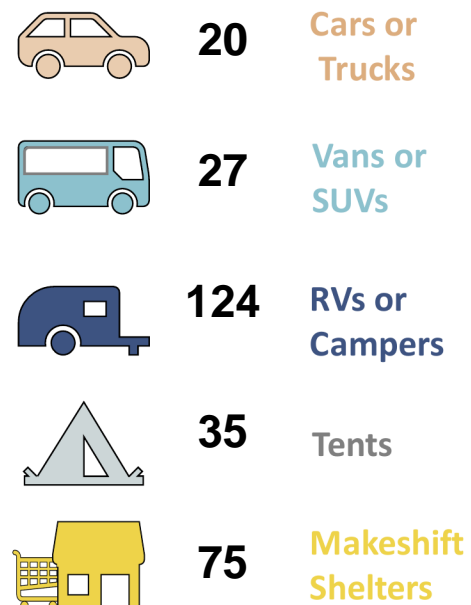
## Of the 35 sheltered people,



## Census Tract Map of Wilmington



## DWELLINGS COUNTED\*




**Note:** The city and community jurisdictions were informed by political boundaries and community input.  
 Map tile by Stamen Design, under CC BY 3.0. Data by OpenStreetMap, under ODbL.

\*LAHSA applies a multiplier to the Dwellings Counted on the nights of the count. The multiplier is based on SPA demographic survey data. More information can be found at <https://www.lahsa.org/homeless-count/>

## Greater Los Angeles 2020 Homeless Count Results: Wiseburn

Estimated total persons experiencing homelessness in the end of January 2020:  
**1 people (100% Unsheltered, 0% in shelters)**

**Of the 1 unsheltered people,**

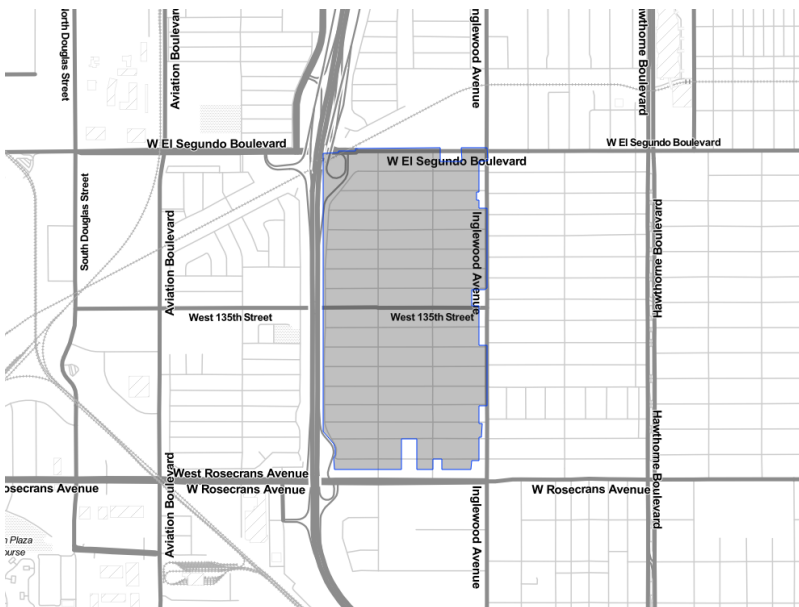
Persons in Cars		0%
Persons in Vans		0%
Persons in RVs or Campers		0%
Persons in Tents		0%
Persons in Makeshift Shelters		0%
Persons on the Street		100%

**Note:** Data on unsheltered unaccompanied minors (under 18 years old), unsheltered transitional age youth (18-24 years old), persons in domestic violence shelters, and persons receiving motel vouchers is unavailable at the community level.






**There were no sheltered people on the night of the Homeless Count.**

**Note:** Interviews were conducted with persons experiencing unsheltered homelessness from December 2019 to March 2020 to approximate the number of persons in each dwelling.

### Census Tract Map of Wiseburn



### DWELLINGS COUNTED\*

	0	Cars or Trucks
	0	Vans or SUVs
	0	RVs or Campers
	0	Tents
	0	Makeshift Shelters

**Note:** The city and community jurisdictions were informed by political boundaries and community input.  
 Map tile by Stamen Design, under CC BY 3.0. Data by OpenStreetMap, under ODbL.

\*LAHSA applies a multiplier to the Dwellings Counted on the nights of the count. The multiplier is based on SPA demographic survey data. More information can be found at <https://www.lahsa.org/homeless-count/>

# Greater Los Angeles 2020 Homeless Count Results: SPA 8

**NOTE: DEMOGRAPHIC DATA IS UNAVAILABLE AT THE COMMUNITY LEVEL;  
 BELOW COMMUNITY DATA IS FOR SPA 8, WHICH COVERS THE COMMUNITY.**

**OF THE 4,560 PERSONS EXPERIENCING HOMELESSNESS IN JANUARY 2020:**

## LIVING SITUATION

Persons sleeping in either Emergency Shelters, Transitional Housing, or Safe Havens are:

### Sheltered



23%

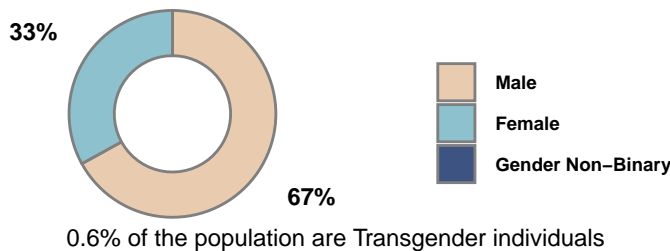
Persons sleeping on the street or in a dwelling not meant for human habitation are:

### Unsheltered

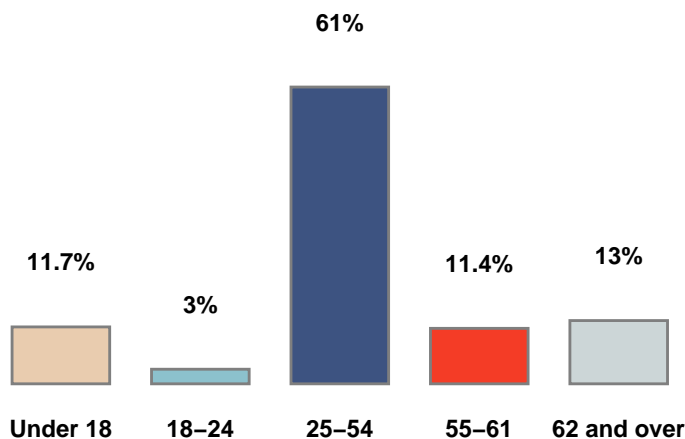


77%

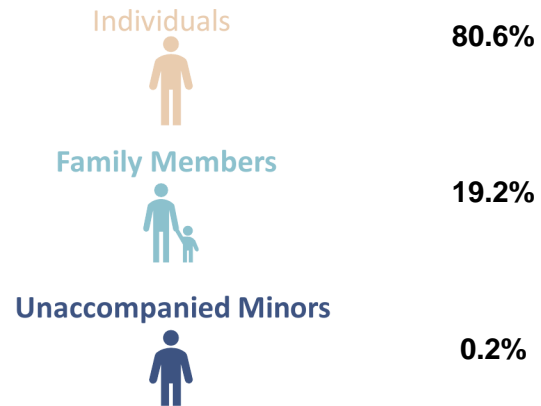
## GENDER DETAILS



## AGE DISTRIBUTION



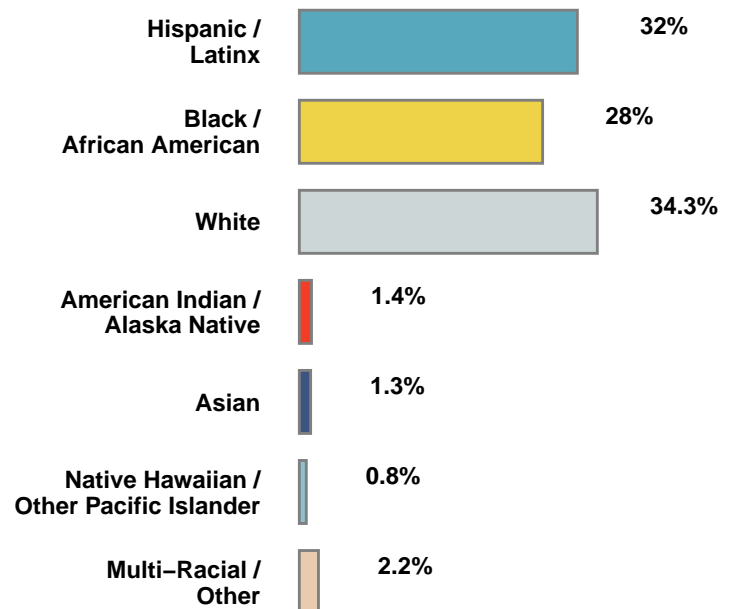
## HOUSEHOLD COMPOSITION



**Family Members** are persons in households with at least one adult and one child.

**Unaccompanied Minors** are persons who are under 18 years old, and not accompanied by an adult.

## RACE / ETHNICITY



**Note:** Persons who identified Hispanic / Latinx as their ethnicity are counted as Hispanic / Latinx regardless of other racial categories selected.