



Pavement Management Program (PMP) & Sidewalk Assessment Project

Submitted to:
City of Hermosa Beach, California
Public Works Department
1315 Valley Drive, Hermosa Beach, CA 90254

Submitted by:
Fugro Roadware, Inc. (Fugro)
17752 Skypark Circle, Suite 240
Irvine, California 92614

Date: August 18, 2017

August 18, 2017

Fugro Roadware, Inc.
17752 Skypark Circle, Suite 240
Irvine, CA 92614
Phone: 949-536-5175
Fax: 949-536-5176

Mr. Lucho Rodriguez, P.E.
Public Works Director / City Engineer
City of Hermosa Beach
Public Works Department
1315 Valley Drive
Hermosa Beach, CA 90254

Subject: Pavement Management Program & Sidewalk Assessment Project

Dear Lucho,

Fugro Roadware, Inc. (Fugro) submits this Final Report of the Pavement Management Program (PMP) and Sidewalk Assessment Project for the City of Hermosa Beach (City). The information contained in this report presents our findings from the analysis of the pavement condition and also the sidewalk condition of the City's network.

Thank you for the opportunity to serve the City. Please do not hesitate to contact me at 949-536-5175 or mtavares@fugro.com if you have any further questions.

Sincerely,
FUGRO ROADWARE, INC.



Michael P. Tavares, P.E.
Project Manager

Table of Contents

1.0 Introduction	1
2.0 Pavement Management Program (PMP).....	2
2.1 Kick-Off & Regular Meetings.....	3
2.2 Maintenance & Rehabilitation Activities	3
2.3 Perform Pavement Condition Survey	4
2.3.1 Inventory.....	4
2.3.2 Pavement Distresses.....	5
2.3.3 Quality Control / Quality Assurance (QC/QA).....	5
2.3.4 Pavement Condition Index (PCI)	6
2.3.5 PCI Report	6
2.3.6 PCI Results Discussion	7
2.4 Identify and Determine Preventative Maintenance Program & Rehabilitation Strategy ...	8
2.4.1 Stopgap Localized M&R	8
2.4.2 Preventive Localized M&R	9
2.4.3 Global Preventive M&R.....	9
2.4.4 Major M&R.....	9
2.5 Unit Prices	9
2.6 Maintenance & Rehabilitation Budget Scenarios	10
2.6.1 Zero Budget Scenario	10
2.6.2 Target PCI 70 Scenario	10
2.6.3 Target PCI 81 Scenario	11
2.7 10 Year Pavement Rehabilitation Program.....	11
2.8 Recommendations	12
3.0 Sidewalk Assessment	13
3.1 Observations	13
3.2 Field Inspection	14
3.3 Observations Report	14
3.3 Summary	14
3.4 Sidewalk Rating	16
3.4.1 Branches With No Sidewalk	16
3.4.2 Repair Indices.....	16
3.4.3 Branch Index	17
3.4.3 Rating Development	17
3.4.4 Ratings.....	18
3.4.5 Curb Ramps	22
3.5 Develop Repair Estimates	22
Appendix A. PCI Map.....	A-1
Appendix B. PCI Report	B-1
Appendix C. 10-Year Program with PCI 70 Target	C-1

Table of Contents (Continued)

Appendix D. Major M&R Maps for PCI 70 Target	D-1
Appendix E. 10-Year Program with PCI 81 Target.....	E-1
Appendix F. Major M&R Maps for PCI 81 Target.....	F-1
Appendix G. Sidewalk Observations Report	G-1
Appendix H. Sidewalk Assessment Map	H-1
Appendix I. Sidewalk Ratings Per Branch.....	I-1
Appendix J. Curb Ramps Evaluation.....	J-1

1.0 Introduction

Fugro Roadware, Inc. (Fugro) is pleased to provide the **City of Hermosa Beach (City)** this report on the 2016 Pavement Management Program (PMP) Update and Sidewalk Assessment.

PMP tasks included the following:

- Task 1 – Kick-Off & Regular Meetings
- Task 2 – Maintenance & Rehabilitation Activities
- Task 3 – Perform Pavement Condition Survey
- Task 4 – Identify and Determine Preventative Maintenance Program & Rehabilitation Strategy
- Task 5 – Funding, Unit Prices, & Capital Improvements
- Task 6 – Maintenance & Rehabilitation Budget Scenarios
- Task 7 – 10 Year Pavement Rehabilitation Program
- Task 8 – Final Pavement Management Program (PMP) Report
- Task 9 – Software, Training & Support

Sidewalk assessment tasks included the following:

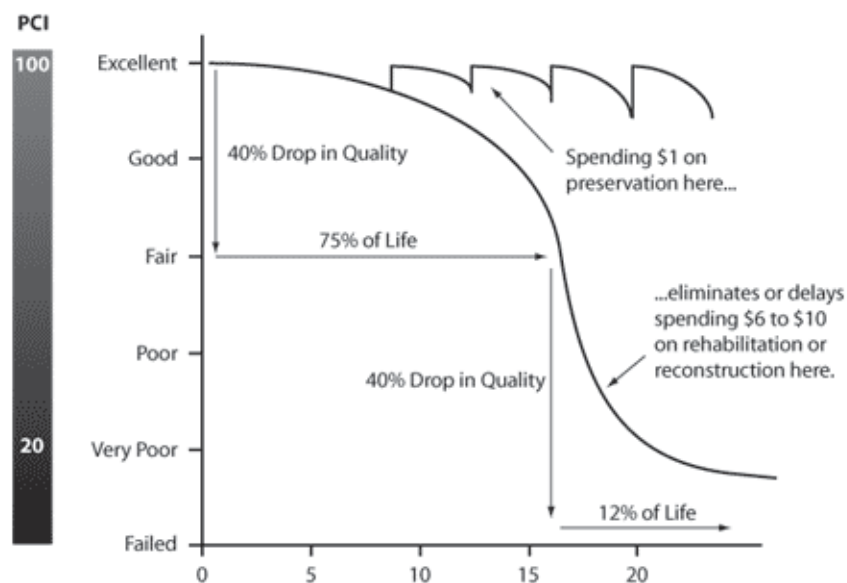
- Task 1 – Kick-Off Meeting and Progress Meetings
- Task 2 – Field Inspection
- Task 3 – Data Processing
- Task 4 – Develop Repair Estimates
- Task 5 – Final Report

The remainder of this report will cover the PMP and the sidewalk assessment development and reporting.

2.0 Pavement Management Program (PMP)

Pavement structures represent the one of the largest capital investment for any agency. Maintaining and operating pavements on a citywide system involves complex decisions about how and when to resurface or apply other treatments to keep the asphalt performance and operating costs at reasonable levels.

A properly designed pavement management system (PMS) provides the managers of a pavement network the tools necessary for making consistent, cost-effective, and defensible decisions to preserve their pavement network. As shown in Figure 1, the timing of pavement maintenance is critical, as the maintenance cost increases exponentially with time. A PMS can be utilized to conduct “responsive” preventive maintenance to maintain a reasonable level of service (i.e., road quality) at all times.



Courtesy of FHWA - <https://www.fhwa.dot.gov/pavement/preservation/images/ppc06f22.gif>

Figure 1. Effect of Treatment Timing on Costs. (PCI refers to Pavement Condition Index).

There has been extensive research in the area of pavement management since the 1970's. Some of the research findings are:

- **Pavement Deterioration** – Pavements tend to deteriorate very slowly during the first few years after placement and very rapidly when they are aged. Even though pavement designs and materials varied widely, the deterioration of pavements follow a standard curve as shown in Figure 2. Pavement Condition Index (PCI), shown in Figure 2, is an index that is 100 for a brand new pavement with no distress and reduces to zero for a pavement that has failed.

- **Costly Maintenance Practices** – Typically, state and local governments invest more funds for maintaining asphalt pavements than for any other public purpose. While much of this is due to the high cost of repairs and heavy usage of the public asphalt pavements, there is strong evidence that some of the high operating costs originate from inappropriate or poorly timed maintenance decisions.
- **Preserve vs. Reconstruct** – Successive years of collecting pavement condition data shows that it is far more economical to preserve roads than to delay repairs and reconstruct roads. In addition, as traffic levels increases the costs of delaying repair work increases greatly. Typically, the cost of maintenance is 10-15% of the expected cost to repair the ultimate failure that will occur without the application of maintenance activities. For example, national data indicate that every \$1 spent on maintaining the pavement surface saves \$5 on major rehabilitation that will be required if the maintenance activities are not conducted.

The City uses PAVER, formerly known as MicroPAVER, as its PMS software. PAVER was developed by the US Army Corps of Engineers, Construction Engineering Research Laboratory (CERL) with support from the US Air Force, US Army, US Navy, Federal Aviation Administration (FAA), and the Federal Highway Administration (FHWA). PAVER provides pavement management capabilities to:

- Develop and organize the pavement inventory.
- Assess the current condition of pavements.
- Develop models to predict future conditions.
- Report on past and future pavement performance.
- Develop scenarios for maintenance and rehabilitation based on budget or condition requirements.
- Plan projects.

Fugro used the latest version (7.0.6) of PAVER to develop the City's PMP.

2.1 Kick-Off & Regular Meetings

Fugro held a Kick-Off meeting on June 9, 2016 where project schedule, budget, project documents, project goals, and deliverables were discussed. Fugro had additional meetings with staff to discuss data requests, maintenance and rehabilitation, unit costs, and project status.

2.2 Maintenance & Rehabilitation Activities

Fugro reviewed all maintenance and rehabilitation activities that have been conducted by the City since the last PMP and incorporated into the new assessment. The City provided information regarding maintenance and rehabilitation activities in January 2017 as shown in following list:

- 1st Street from Ardmore Avenue to Pacific Coast Highway (Cape Seal)
- 3rd Street from Ardmore Avenue to Gentry Street (Cape Seal)
- 4th Street from Ardmore Avenue to Pacific Coast Highway (PCC Patching)
- 4th Street from Hopkins Street to Prospect Avenue (PCC Patching)
- 6th Street from Hermosa Avenue to Loma Drive (Slurry Seal)
- 7th Street from Ardmore Avenue to End (Slurry Seal)
- 8th Place from Ardmore Avenue to Pacific Coast Highway (PCC Patching)
- 13th Street from Pacific Coast Highway to Ocean Drive (Mill & Overlay)
- 15th Street from The Strand to Hermosa Avenue (AC Patching)
- 24th Street from Park Avenue to Valley Drive (Slurry Seal)
- 25th Street from Ardmore Avenue to End (Reconstruction)
- Ardmore Avenue from 1st Street to 2nd Street (Slurry Seal)
- Ardmore Avenue from 2nd Street to 8th Street (Cape Seal)
- Ardmore Avenue from Pier Avenue to north of 30th Street (Mill & Overlay)
- Aviation Boulevard from Pacific Coast Highway to Prospect Avenue (Slurry Seal)
- Bayview Drive from 1st Street to 2nd Street (Cape Seal)
- Gentry Street from 3rd Street to 6th Street (PCC Patching)
- Gould Avenue from Morningside Drive to Pacific Coast Highway (Mill & Overlay)
- Hermosa Avenue from Herondo Street to 8th Street (Slurry Seal)
- Hermosa Avenue (Southbound Direction) from 35th Street to 26th Street (Slurry Seal for Bike Lane)
- Hill Street from 2nd Street to End (PCC Patching)
- Hillcrest Drive from 21st Street to 24th Street (Mill & Overlay)
- Hollowell Avenue from 3rd Street to 6th Street (PCC Patching)
- Hopkins Street from 3rd Street to 5th Street (Cape Seal)
- Porter Lane from Ardmore Avenue to Gould Avenue (Mill & Overlay)
- Prospect Avenue from 1st Street to Aviation Boulevard (Slurry Seal)
- Valley Drive from Pier Avenue to north of 30th Street (Mill & Overlay)

Information provided by the City was then inputted into PAVER for each section that has received maintenance and rehabilitation.

2.3 Perform Pavement Condition Survey

2.3.1 Inventory

The City has approximately 48 centerline miles of pavement - which equates to 6.9 Million square feet (sf) of pavement area or 546 total pavement sections. During 2016, Fugro performed a complete and comprehensive survey of all the existing asphalt concrete (AC) and portland cement concrete (PCC) streets in the City. Fugro personnel walked each street section for visual pavement and sidewalk conditions assessment.

2.3.2 Pavement Distresses

Fugro used the methodology and procedures presented in the American Society for Testing and Materials (ASTM) standard, D6433-11. Tables 1 and 2 present the 20 AC and 19 PCC pavement distresses and classification.

Table 1. AC Pavement Distresses and Classification.

ID #	Load Related	ID#	Climate/Durability Related	ID#	Other Related
1	Alligator Cracking	3	Block Cracking	2	Bleeding
7	Edge Cracking	8	Joint Reflection Cracking	4	Bumps & Sags
13	Pothole	10	Longitudinal/Transverse Cracking	5	Corrugation
15	Rutting	19	Weathering	6	Depression
		20	Raveling	9	Lane/Shoulder Drop Off
				11	Patch/Utility Cut
				12	Polished Aggregate
				14	Railroad Crossing
				16	Shoving
				17	Slippage Cracking
				18	Swell

Table 2. PCC Pavement Distresses and Classification.

ID #	Load Related	ID#	Climate/Durability Related	ID#	Other Related
22	Corner Break	21	Blow Up	25	Faulting
23	Divided Slab	24	Durability Cracking	27	Lane/Shoulder Drop Off
28	Linear Cracking	26	Joint Seal Damage	29	Large Patch/Utility Cut
34	Punchout	37	Shrinkage Cracking	30	Small Patch
		38	Corner Spalling	31	Polished Aggregate
		39	Joint Spalling	32	Popouts
				33	Pumping
				35	Railroad Crossing
				36	Scaling

2.3.3 Quality Control / Quality Assurance (QC/QA)

Fugro understands that the quality of collected pavement distress data is the key to successful implementation and maintenance of any PMS. As part of this project, Fugro was to review and correct issues with the previous database. Fugro field work included checking and correcting section geometrics and naming. Fugro's QC/QA manager independently verified 5% of the distress data and 10% of data input into the PAVER, which were collected and processed by Fugro certified raters.

2.3.4 Pavement Condition Index (PCI)

After completing the distress surveys for the City, Fugro used PAVER to calculate the Pavement Condition Index (PCI). PCI is a numerical indicator that rates the surface condition of the pavement from 0 to 100, where 0 represents a completely failed pavement and 100 representing a pavement in perfect condition. Table 3 shows the condition categories with PCI ranges used for the City. The PCI ranges shown in Table 3 were assigned based on consultations with the City staff. A PCI map has been attached in Appendix A.

Table 3. Condition Categories.

PCI	Condition Description
100-86	Excellent – Good
85-56	Good – Fair
55-41	Fair – Poor
40-0	Poor – Failed

The reported PCI is the weighted average PCI, which is the pavement section PCI multiplied by its area and then divided by the total square footage of the network. **The network weighted average PCI for City is 70, which would fall into the Good – Fair range.** Further discussion of PCI results are provided in Section 2.3.6.

Based on discussions with the City and Fugro knowledge of PMS/PMP development and update, a **critical PCI** of 55 was set for this project. Per PAVER critical PCI is defined as “...the PCI value at which the rate of PCI loss increases with time, or the cost of applying localized preventive maintenance increases significantly.”

2.3.5 PCI Report

A PCI report has been attached in Appendix B. It contains the following information:

- Branch ID – Numerical identification in PAVER. Branch represents a street.
- Name – This is generally a street name.
- Section ID – Numerical identification in PAVER. Section represents part of a street.
- From – A description of the beginning limit of the section. Typically it is a cross street.
- To – A description of the end limit of the section. Typically it is a cross street.
- Lanes – Number of lanes for section.
- Length – Length of the section in linear feet (lf).
- Width – Width of the section in linear feet (lf).
- Area – This is true section area of the section in square feet (sf).
- Inspection Date – Date last inspection was performed.

- Rank – This refers to street classification. For the City, the following codes were used: “A” for Arterial, “C” for Collector, “E” for Local, and “N” for Alley.
- Surface Type – A code has been assigned to each section to describe its surface type. For the City, the following codes were used: “AC” for asphalt concrete, “PCC” for concrete, “AAC” for asphalt overlay over asphalt concrete, “APC” for asphalt overlay over portland cement concrete.
- PCI – Weighted Pavement Condition Index. PCI was calculated based on types of distresses, quantities, and severity levels.
- PCI Load – Percentage of extrapolated distress deduct resulting from load related distresses.
- PCI Climate – Percentage of extrapolated distress deduct resulting from climate / durability related distresses.
- PCI Other – Percentage of extrapolated distress deduct resulting from other related distresses

As requested, the PCI report has been sorted alphabetically.

2.3.6 PCI Results Discussion

Fugro further analyzed the PCI results to understand the public’s perception of the roads within the City’s network. The breakdown of the City’s network pavement area by rank is as follows: Arterials 18%, Collectors 26%, Locals 55% and Alleys 1%. Figure 2 shows the percentage of pavement area by rank as well as PCI information. Arterials and Collectors are in relatively good to fair condition with PCI’s at 81 and 77. For Arterials, less than 1% of the roads have a PCI below 55. For Collectors, approximately 3% have a PCI below 55. Locals or residential type roads account for over half of the City’s network (i.e., 3.8 million sf versus 6.9 million sf). These are the roads the residents travel to and from their homes and 18% of those roads are below a PCI of 55. Approximately one third of the Locals are in fair to failed condition, which adversely affects how the local residents perceive their City’s pavement condition.

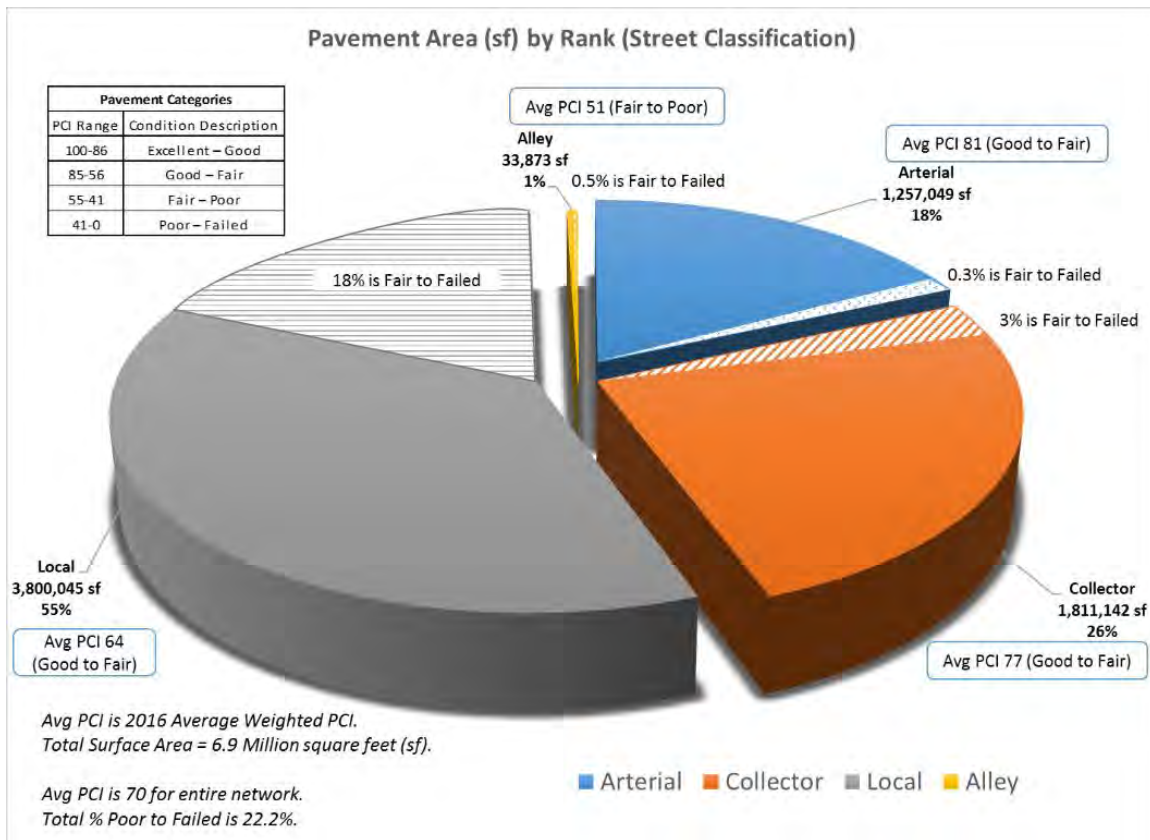


Figure 2. Pavement Area by Rank and PCI condition.

2.4 Identify and Determine Preventative Maintenance Program & Rehabilitation Strategy

Fugro discussed with the City typical preventative maintenance treatments and rehabilitation strategies that extend service life in a cost effective way. Fugro with the City’s input developed specific preventative maintenance and rehabilitation strategies. These stopgap, preventive and major maintenance and repair (M&R) strategies are for network level PMP budgeting purposes and not for project level design purposes. Table 4 presents the strategy assignments for the network level analysis.

2.4.1 Stopgap Localized M&R

Stopgap localized maintenance represents localized surface treatments or activities performed to keep the pavement operational and in safe condition. These activities include crack sealing, patching, slab replacement, grinding, etc. The stopgap localized maintenance is only performed on sections less than the critical PCI (i.e., a PCI of 55 or less).

Table 4. Strategy Assignment for Network Level Budgeting.

All Streets		
PCI Range	Strategy	Types of Activities
Less than 55	Stopgap Localized	Crack sealing, patching, grinding, slab replacement, etc.
Greater than 55	Preventive Localized	Crack sealing, patching, grinding, slab replacement, etc.
86-100	Global Preventive	Slurry seal
56-85	Corrective	Thin Overlay (2" Mill / Overlay)
41-55	Major M&R	Mill / Overlay 4" AC
21-40	Major M&R	Remove & Replace ^[*] 4" AC (Local)
21-40	Major M&R	Remove & Replace ^[*] 6" AC (Arterial & Collector)
0-20	Major M&R	AC - 4" AC / 6" Base (Local)
0-20	Major M&R	AC - 6" AC / 8" Base (Arterial & Collector)
0-20	Major M&R	PCC - 6" PCC / 8" Base

^[*]Assumed complete removal of AC layer.

2.4.2 Preventive Localized M&R

Preventive localized M&R are distress maintenance activities performed with the primary objective of slowing the rate of deterioration. This policy is applied to pavements above the critical PCI (i.e., a PCI of 55 or more). These activities also include crack sealing, patching, slab replacement, grinding, etc.

2.4.3 Global Preventive M&R

Global preventive M&R are activities applied to entire pavement sections with the primary objective of slowing the rate of deterioration. Based on discussions with the City, slurry seal was only considered for pavements with a PCI greater than 85.

2.4.4 Major M&R

Major M&R activities are applied to the entire pavement section to correct or improve existing structural or functional requirements. It is also used to upgrade pavements below the critical PCI (i.e., below a PCI of 55). By performing major M&R to section the PCI resets to 100 and restarts the life-cycle deterioration curve.

2.5 Unit Prices

Fugro discussed with the City unit prices of various treatments and activities performed in the City. Fugro was provided bid information from Capital Improvement Projects (CIP) in previous years (CIP 14-128 and CIP 15-129). Fugro used a 3% inflation rate for costs from previous years. Fugro also used information from neighboring agencies and default information in PAVER to establish unit prices for stopgap, preventive, major M&R activities.

2.6 Maintenance & Rehabilitation Budget Scenarios

Fugro discussed with the City which M&R budget scenarios to evaluate. The City was interested in budgets for a PCI target of 70 (which is the current PCI) and a PCI target of 81. In addition, Fugro has evaluated a zero budget scenario. Each scenario is ten years (2017-2026) in length and takes into account stopgap, preventive, global, and major M&R activities.

2.6.1 Zero Budget Scenario

The zero budget scenario illustrates how poor the pavement condition will become over the next ten years. If no stopgap, preventive, global and major M&R activities are performed, the City's PCI will fall from its current 70 to 47 (Fair-Poor) as shown in Figure 3. In this scenario the deferred maintenance or backlog of projects is \$23M. Backlog or deferred maintenance is pavement maintenance or rehabilitation that needs to be completed but cannot be performed due to lack of available funding. These sections that need pavement maintenance or rehabilitation are pushed into the next budget cycle.

2.6.2 Target PCI 70 Scenario

Fugro used PAVER to determine the budget required to reach an area weighted PCI of 70. This is also the current value of the area network. Table 5 shows the total budget each year to achieve a PCI of 70. The average yearly budget is \$1.0M. Approximately 53% of the budget is for stopgap, preventive, and global maintenance activities. The remaining budget, 47%, is for major M&R activities. In this scenario the deferred maintenance or backlog of projects is \$12M. Figure 3 shows the PCI for each year of the budget scenario.

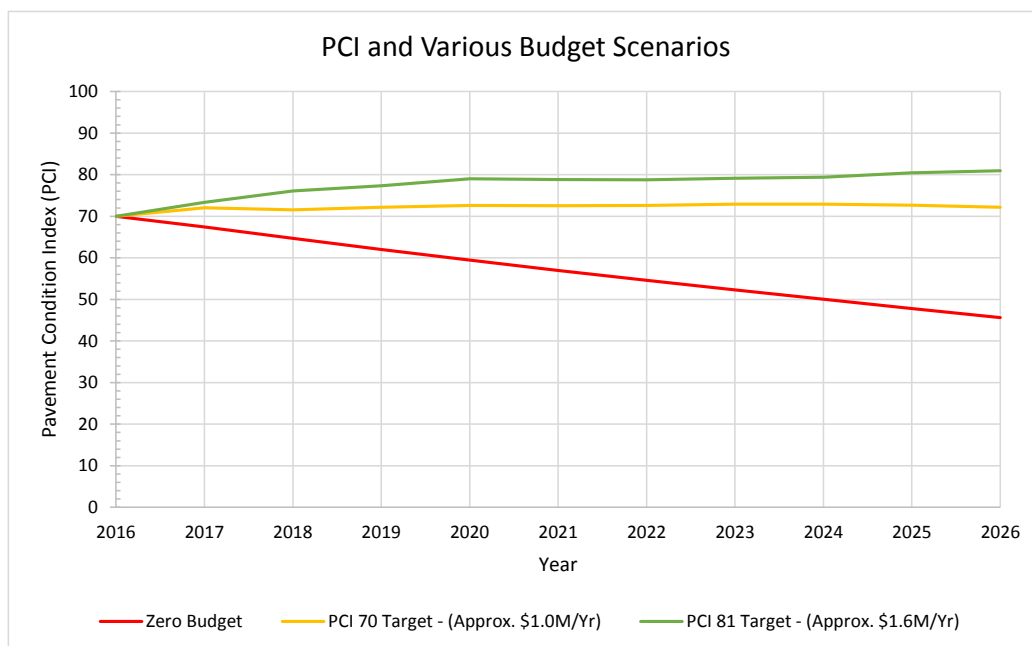


Figure 3. PCI versus Zero, PCI 70 Target, PCI 81 Target Scenarios.

Table 5. Network Level Budget for Target PCI 70 Scenario.

	Year	PCI Before	PCI After	Stopgap	Preventive	Global M&R	Major M&R	Total
1	2017	67	72	\$204,253	\$56,991	\$127,510	\$594,124	\$1,033,547
2	2018	69	72	\$223,153	\$60,399	\$45,707	\$649,347	\$1,033,584
3	2019	69	72	\$244,567	\$67,190	\$4,623	\$634,799	\$1,033,057
4	2020	70	73	\$271,691	\$69,328	\$161,073	\$442,241	\$1,032,077
5	2021	70	73	\$298,849	\$76,532	\$0	\$550,213	\$1,032,525
6	2022	70	73	\$328,695	\$74,599	\$0	\$496,309	\$1,033,251
7	2023	70	73	\$358,839	\$80,111	\$0	\$451,292	\$1,032,763
8	2024	70	73	\$391,211	\$87,077	\$0	\$382,957	\$1,027,680
9	2025	70	73	\$431,986	\$80,735	\$147,622	\$356,519	\$1,032,147
10	2026	70	72	\$476,741	\$75,120	\$0	\$298,513	\$1,033,714

2.6.3 Target PCI 81 Scenario

Fugro used PAVER to determine the budget required to reach an area weighted PCI of 81. Table 6 shows the total budget each year to achieve a PCI of 81 within 10 years. The average yearly budget is approximately \$1.6M. Approximately 26% of the budget is for stopgap, preventive, and global maintenance activities and the remaining 74%, is for major M&R activities. In this scenario the deferred maintenance or backlog of projects is \$2M. Figure 3 shows the PCI for each year of the budget scenario.

Table 6. Network Level Budget for Target PCI 81 Scenario.

	Year	PCI Before	PCI After	Stopgap	Preventive	Global M&R	Major M&R	Total
1	2017	67	73	\$199,477	\$102,779	\$127,510	\$1,147,184	\$1,576,949
2	2018	71	76	\$223,877	\$102,094	\$45,707	\$1,206,485	\$1,578,162
3	2019	74	77	\$245,036	\$125,157	\$4,623	\$1,201,490	\$1,576,306
4	2020	75	79	\$267,996	\$123,512	\$161,073	\$1,021,206	\$1,573,787
5	2021	76	79	\$280,571	\$141,765	\$0	\$1,147,765	\$1,570,101
6	2022	76	79	\$279,217	\$160,430	\$0	\$1,135,655	\$1,575,301
7	2023	76	79	\$263,590	\$165,017	\$0	\$1,148,334	\$1,576,941
8	2024	76	79	\$217,805	\$186,721	\$0	\$1,170,558	\$1,575,084
9	2025	77	80	\$177,411	\$172,024	\$0	\$1,225,937	\$1,575,372
10	2026	78	81	\$124,427	\$188,721	\$0	\$1,237,720	\$1,550,869

2.7 10 Year Pavement Rehabilitation Program

Based on the maintenance and rehabilitation budget scenarios for PCI 70 and PCI 81 discussed in Section 2.6, Fugro has documented which street segments need to be improved each year using PAVER. This again represents network level recommendations based on PAVER and should only be for planning purposes. Appendix C provides a listing of sections per year with maintenance work type (e.g., stopgap, preventive, global or major M&R) for the budget scenario based on a target PCI 70. Appendix D provides maps of the City with Major M&R for each year based on a target PCI 70.

Appendix E provides a listing of sections per year with maintenance work type (e.g., stopgap, preventive, global or major M&R) for the budget scenario based on a target PCI 81. Appendix F provides maps of the City with Major M&R for each year based on a target PCI 81.

2.8 Recommendations

Fugro recommends the following future actions:

- City Maintains its pavement management program on a routine basis.
- Enter maintenance and rehabilitation information yearly.
- Reevaluate and reassess its budget program every two years.
- Perform pavement inspections on City network every two years and explore the potential of using automated data collection with asset inventorying as well.
- Using City specific historical distress data in the PAVER program, explore the notion of creating City specific pavement deterioration models to be incorporated into PAVER as forecasting models for PCI.
- Consider cost effective alternatives for maintenance and rehabilitation strategies.

Although Appendices C and E provide project listings based on PAVER PMS, these are only for planning purposes and are not to replace project level engineering and design recommendations. Final project recommendations should be made by the City based on project specific budget information, field evaluation, and detailed project repair scope.

3.0 Sidewalk Assessment

Fugro assessed all the sidewalks along the City's street system. Fugro personnel walked each sidewalk and conducted a detailed visual inspection. In addition, Fugro identified the GPS coordinates for each observation location and provided photo documentation. All observations were summarized into each Branch or Street for the City's review. The City also requested a distress severity rating (e.g., 0 to 5) be developed to describe sidewalks conditions along a Branch or Street.

3.1 Observations

Fugro developed a list of observations that would be reported. Fugro reviewed the Public Rights-of-Way Accessibility Guidelines (PROWAG) for 2005 and 2011, and American with Disabilities Act Accessibility Guidelines (ADAAG) for "best practices." In addition, Fugro worked with the City to finalize the observations that would be recorded and what actions would be considered. The following describes each observation that was recorded:

1. Horizontal displacement

- Record horizontal displacement greater than 0.5 inch.

2. Vertical displacement

- a. Record vertical displacement greater than 0.5 inch.
- b. Record vertical displacement between 0.25 inch and 0.5 inch.

3. Surface deficiencies (e.g., holes and cracks)

- a. Record holes greater than 1 inch diameter and 0.5 inch or more in depth.
- b. Record panels with 50% or more of surface cracks.
- c. Record panels with spalling over 50% of panel (depth of 0.25 inch or greater).
- d. Record panels with 100% spalling.

4. Features and vegetation (e.g., poles, bollards, grate, tree roots, vegetation)

- a. Record any obstructions such as poles that restrict the operating width to less than 3 feet (36 inches).
- b. Record tree roots that cause visually observed change in slope of sidewalk.
- c. Record any overhead obstructions that are lower than 7 feet (84 inches).

5. Missing sidewalk

- Record gaps in sidewalk along block.

6. Sidewalk width

- Minimum of 4 feet (48 inches) or at least 3 feet (36 inches) at an obstruction.
Record sidewalk width less than 48 inches that is not due to obstruction.

7. Other

- Add comments to describe observation.

3.2 Field Inspection

Field inspection of all sidewalks occurred between August 2016 and April 2017. Fugro used a smart phone with camera to record each GPS location and a picture. A rolling wheel, tape measure, and ruler were used to take measurements of the various observations.





3.3 Observations Report










There was a total of 2,095 observations recorded during the field inspection. Appendix G provides a detailed breakdown of each observation along with the approximate address, street, side of street, nearest cross-streets, longitude, latitude, recommended repairs, and inspection date. A picture was also take for each observation. A Google Earth file has been provided to City that has each observation with GPS location.

3.3 Summary

Table 7 provides a summary of all observations in the City. Vertical displacement (i.e., 2a and 2b) were the most common distresses recorded with a 44% of the total observations.

Table 7. Summary of Observations in City of Hermosa Beach.

Observation	Description		Count	Percentage
1	Horizontal displacement greater than 0.5 inch		33	2%
2a	Vertical displacement greater than 0.5 inch		442	21%
2b	Vertical displacement between 0.25 and 0.5 inch		492	23%
3a	Surface deficiencies - holes		238	11%

Observation	Description		Count	Percentage
3b	Surface deficiencies - cracks		163	8%
3c	Surface deficiencies - spalling 50% with depth of 0.25 inch		9	0%
3d	Surface deficiencies - spalling 100%		23	1%
4a	Features - obstructions less than 36 inches		210	10%
4b	Vegetation - tree roots		49	2%
4c	Features - overhead obstructions less than 84 inches		121	6%
5	Missing sidewalk		241	12%
6	Sidewalk width		46	2%
7	Other	 Broken Utility Cover	28	1%
Total			2,095	100%

3.4 Sidewalk Rating

The City requested a rating (e.g., 0 to 5) be developed to describe the condition of the sidewalk per branch (i.e., a branch is a term used in PAVER to represent a street).

3.4.1 Branches With No Sidewalk

There are 57 branches that do not have sidewalk in the City. The following streets were not included in the rating analyses:

- | | | |
|-------------|-----------------|-------------------|
| 1. 10TH CT | 20. 31ST PL | 39. CAMPANA ST |
| 2. 11TH CT | 21. 32ND PL | 40. CIRCLE DR |
| 3. 13TH CT | 22. 33RD PL | 41. CREST DR |
| 4. 14TH CT | 23. 34TH PL | 42. CULPER CT |
| 5. 15TH CT | 24. 35TH PL | 43. GOULD TER |
| 6. 15TH PL | 25. 3RD CT | 44. GRAVELY CT |
| 7. 16TH CT | 26. 4TH CT | 45. HERONDO ST |
| 8. 17TH CT | 27. 5TH CT | 46. JOY ST |
| 9. 18TH CT | 28. 6TH CT | 47. LA CARLITA PL |
| 10. 19TH CT | 29. 7TH CT | 48. MARLITA |
| 11. 1ST CT | 30. 8TH CT | 49. OZONE CT |
| 12. 20TH CT | 31. 9TH CT | 50. PALM DR |
| 13. 21ST CT | 32. ALLEY | 51. PINE ST |
| 14. 22ND CT | 33. AMBY PL | 52. POWER ST |
| 15. 24TH PL | 34. AVA ST | 53. RAYMOND AVE |
| 16. 27TH CT | 35. BAYVIEW DR | 54. REYNOLDS LN |
| 17. 28TH CT | 36. BEACH DR | 55. SUNSET DR |
| 18. 29TH CT | 37. BORDEN AVE | 56. VISTA DR |
| 19. 30TH PL | 38. BOUNDARY PL | 57. OAK ST |

3.4.2 Repair Indices

For each observation, Fugro provided recommended repairs such as replacement, grinding, or patching with an estimated quantity (i.e. linear footage or square footage). Fugro developed three repair indices: Replace Index, Grind Index, and Patch Index. Each repair index was unitless and was the summation of the recommended repairs for a particular street divided by the summation of all the recommended repairs in the City (see Equations 1, 2, and 3).

$$\text{Replace Index} = \frac{\sum_{\text{Section Beg}}^{\text{Section End}} \text{Replace (sf) for particular Street}}{\sum \text{Replace (sf) for entire City network}} \times \text{Factor} \quad \text{Equation 1}$$

$$\text{Grind Index} = \frac{\sum_{\text{Section Beg}}^{\text{Section End}} \text{Grind (lf) for particular Street}}{\sum \text{Grind (lf) for entire City network}} \times \text{Factor} \quad \text{Equation 2}$$

$$Patch\ Index = \frac{\sum_{Section\ Beg}^{Section\ End} Patch\ (sf)\ for\ particular\ Street}{\sum Patch\ (sf)\ for\ entire\ City\ network} \times Factor \quad \text{Equation 3}$$

3.4.3 Branch Index

The Branch Index was then calculated by summing the repair indices for each branch and then divided by the ratio of branch length over the total length of the City (see Equation 4). The higher the Branch Index the more amount of repair was recommended.

$$Branch\ Index = \frac{\sum Repair\ Indices\ per\ branch}{Branch\ Length / Total\ Length\ of\ the\ City\ network} \quad \text{Equation 4}$$

As a note before, all branches that do not have sidewalks (e.g., alleys) were removed from the total length value for the City.

3.4.3 Rating Development

The rating was developed to categorize the branches relative to each other in the order for need of repair from excellent to poor. The rating is from '5' excellent to '0' poor. This relative order of repair (i.e., rating) directs the City's attention to those sidewalks with most need of maintenance and repair activities. The rating scale was based on the following target ranges:

- 10% of branches would be at '5'
- 20% of branches would be at '4'
- 20% of branches would be at '3'
- 20% of branches would be at '2'
- 20% of branches would be at '1'
- 10% of branches would be at '0'

In order to determine the Branch Index ranges for each rating, a histogram was created for the data set showing the frequency of the Branch Index for each Branch Index bin. The bin size was 1 from 0 to 200.

The following histogram (Figure 4) shows the frequency versus the bin. It also shows the cumulative percentage. Using the histogram and the cumulative percentage, Fugro determined the Branch Index range that would be close to the target ranges listed above. For example, the sidewalk rating '5' was to be near 10% of the distribution of branches. In this case, there were 12 branches with a Branch Index of 0, which equates to 13% of branches having a rating of 5.

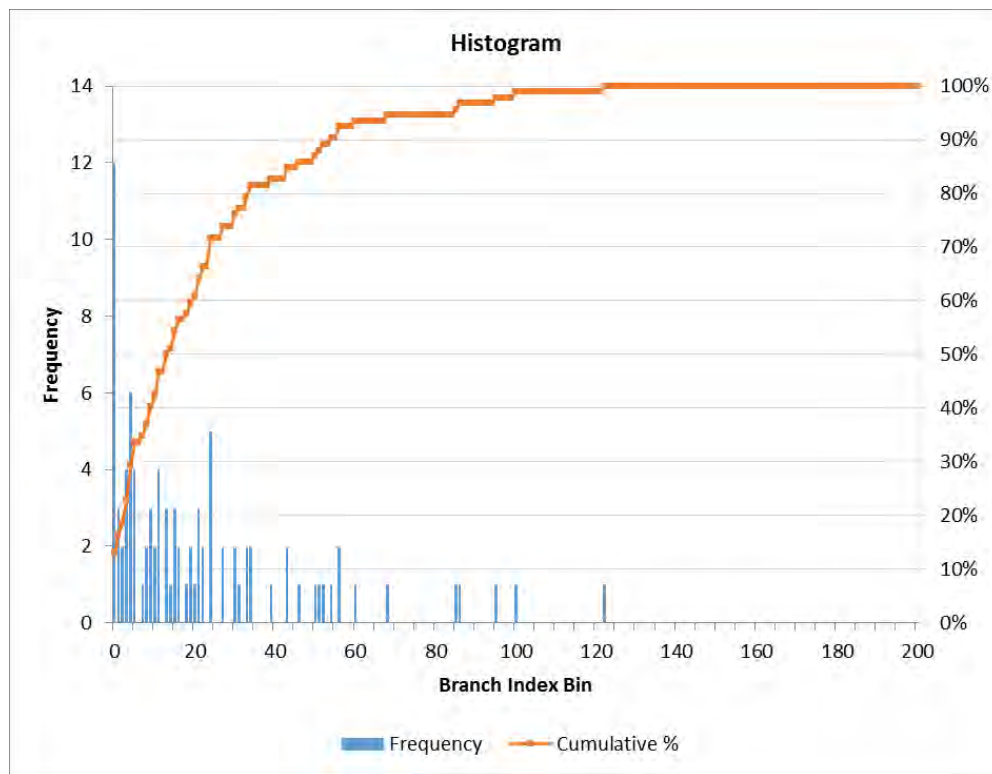


Figure 4. Histogram of Branch Indices in City of Hermosa Beach.

Table 8 presents the breakdown for Branch Index and Rating.

Table 8. Rating Scale for Sidewalks in City of Hermosa Beach.

Rating	Condition	General Target Percentage	Branch Index	Number of Branches	Actual Percentage
5	↓ More Repair	10%	0	12	13%
4		20%	1-5	19	21%
3		20%	6-15	19	21%
2		20%	16-29	18	20%
1		20%	30-60	18	20%
0		10%	>60	6	7%

3.4.4 Ratings

Table 9 presents the branches with their Branch Index and ratings. It has been sorted from 0 to 5. A sidewalk rating map is provided in Appendix H. A detailed summary that contains the repair indices is provided in Appendix I.

Table 9. Sidewalk Ratings in City of Hermosa Beach.

Streets	Observation and Description													Total Number of Observations	Branch Index	Rating
	1	2a	2b	3a	3b	3c	3d	4a	4b	4c	5	6	7			
	Horizontal displacement GT 0.5 inch	Vertical displacement GT 0.5 inch	Vertical displacement BTW 0.25 and 0.5 inch	Surface deficiencies - holes	Surface deficiencies - cracks	Surface deficiencies - spalling 50% with depth of 0.25 inch	Surface deficiencies - spalling 100%	Features - obstructions less than 36 inches	Vegetation - tree roots	Features - overhead obstructions less than 84 inches	Missing sidewalk	Sidewalk width	Other			
34TH ST	0	10	8	1	5	1	0	0	2	0	0	0	0	27	122	0
33RD ST	0	10	6	0	3	0	0	0	0	0	0	0	0	19	99	0
LONGFELLOW AVE	0	7	9	9	19	1	2	6	1	2	0	0	0	56	95	0
MANHATTAN AVE	1	42	66	9	2	1	0	1	2	10	1	0	6	141	86	0
MONTEREY BLVD	1	30	53	3	1	0	0	0	3	4	0	0	0	95	84	0
11TH ST	1	3	3	3	7	0	0	2	1	1	3	0	1	25	68	0
PARK AVE	0	2	5	0	1	0	0	0	0	0	0	0	0	8	59	1
10TH ST	0	7	12	5	3	2	1	3	2	2	3	0	0	40	56	1
2ND ST	2	26	6	9	22	1	1	3	0	2	2	0	2	76	55	1
HERMOSA AVE	6	43	127	29	13	1	1	0	0	2	1	0	7	230	54	1
1ST ST	1	15	5	10	6	0	0	4	1	3	6	0	1	52	51	1
22ND ST	0	1	3	2	0	0	0	0	0	2	0	0	0	8	51	1
SILVER ST	0	2	0	0	0	0	0	1	0	1	4	0	0	8	49	1
HOPKINS AVE	0	0	0	0	1	0	0	0	2	0	0	0	0	3	46	1
13TH ST	0	2	1	3	2	0	1	1	0	1	4	0	0	15	42	1
MORNINGSIDE DR	3	4	7	3	5	0	0	4	0	1	1	2	1	31	42	1
VALLEY PARK AVE	0	2	1	0	1	0	0	0	3	0	0	5	0	12	38	1
27TH ST	0	1	1	3	2	1	0	5	1	1	1	0	0	16	33	1
LYNDON ST	1	4	2	1	1	0	0	0	0	1	0	0	0	10	33	1
28TH ST	0	7	7	1	3	0	3	3	0	0	7	2	1	34	33	1
3RD ST	1	9	4	4	3	0	0	3	0	2	6	0	0	32	32	1
PACIFIC COAST HIGHWAY (PCH) ^(a)	5	26	17	45	11	0	5	7	1	1	0	0	1	119	31	1
9TH ST	0	7	6	5	4	0	0	1	0	4	0	0	0	27	30	1
5TH ST	0	8	5	6	1	0	0	2	1	0	0	0	0	23	29	2
4TH ST	0	6	5	7	2	0	0	1	0	1	2	0	0	24	26	2
OCEAN VIEW AVE	0	1	0	0	1	0	0	0	0	0	1	0	0	3	26	2
1ST PL	0	3	4	1	2	0	0	0	0	2	3	0	1	16	24	2
8TH ST	1	8	2	4	0	0	1	12	2	7	11	0	0	48	24	2
MYRTLE AVE	0	3	3	1	0	0	0	0	0	0	0	0	0	7	24	2
29TH ST	1	5	3	0	5	0	0	0	0	0	7	1	0	22	23	2
HIGHLAND AVE	0	0	0	0	1	0	0	0	0	0	0	0	0	1	23	2
7TH ST	0	6	11	1	1	0	0	1	1	2	1	1	0	25	22	2
20TH PL	0	3	2	1	1	0	0	0	0	0	1	0	1	9	22	2
21ST ST	0	9	6	3	0	0	0	10	2	2	8	0	0	40	21	2

Streets	Observation and Description													Total Number of Observations	Branch Index	Rating
	1	2a	2b	3a	3b	3c	3d	4a	4b	4c	5	6	7			
	Horizontal displacement GT 0.5 inch	Vertical displacement GT 0.5 inch	Vertical displacement BTW 0.25 and 0.5 inch	Surface deficiencies - holes	Surface deficiencies - cracks	Surface deficiencies - spalling 50% with depth of 0.25 inch	Surface deficiencies - spalling 100%	Features - obstructions less than 36 inches	Vegetation - tree roots	Features - overhead obstructions less than 84 inches	Missing sidewalk	Sidewalk width	Other			
PROSPECT AVE	1	15	21	3	2	0	0	2	4	5	0	9	1	63	20	2
VALLEY DR	1	18	12	7	5	0	1	12	2	7	6	6	0	77	20	2
8TH PL	1	9	4	2	0	0	0	1	0	0	0	0	0	17	19	2
11TH PL	0	3	2	1	1	0	0	0	1	1	0	0	0	9	19	2
19TH ST	0	4	3	0	1	0	0	3	1	1	4	0	0	17	18	2
MONTGOMERY DR	0	0	0	0	1	0	0	0	0	0	0	0	0	1	17	2
OWOSSO AVE	0	0	2	1	2	0	0	0	1	0	2	0	0	8	16	2
BONNIE BRAE ST	0	0	1	2	1	0	0	0	0	0	4	1	0	9	15	3
26TH ST	0	2	4	0	0	0	0	0	0	0	1	0	0	7	15	3
30TH ST	1	8	4	0	4	0	0	4	0	0	12	3	0	36	15	3
14TH ST	2	2	3	1	3	0	3	9	1	5	9	3	0	41	14	3
SILVERSTRAND AVE	0	0	1	0	0	0	2	0	0	0	0	0	0	3	13	3
15TH ST	0	1	2	3	2	0	0	2	1	3	1	1	1	17	13	3
RHODES ST	0	0	0	1	1	0	0	3	0	0	11	0	0	16	13	3
24TH ST	0	4	2	1	0	0	0	4	5	0	0	0	0	16	12	3
25TH ST	0	7	2	2	0	0	1	1	1	2	4	0	0	20	10	3
16TH ST	0	5	2	0	0	0	0	5	0	2	6	0	0	20	10	3
SPRINGFIELD AVE	0	4	2	1	0	0	0	4	0	0	10	1	0	22	10	3
20TH ST	0	1	0	0	1	0	1	2	0	0	7	0	0	12	10	3
ARDMORE AVE	0	14	10	15	4	0	0	28	1	7	0	0	1	80	10	3
GOULD AVE	0	6	1	12	0	0	0	4	0	5	0	0	0	28	10	3
35TH ST	0	1	1	0	1	0	0	0	0	0	0	0	1	4	9	3
CYPRESS AVE	0	2	1	0	1	0	0	4	0	3	4	0	1	16	8	3
6TH ST	0	9	4	2	0	1	0	9	1	4	12	0	0	42	8	3
NEPTUNE AVE	0	0	1	1	0	0	0	0	0	0	0	0	0	2	7	3
31ST ST	0	1	0	1	1	0	0	3	0	0	7	4	0	17	7	3
GREENWICH VILLAGE	0	0	0	0	1	0	0	0	0	1	0	0	0	2	6	3
PIER AVE	1	0	6	1	1	0	0	0	0	3	0	0	0	12	5	4
BARNEY CT	0	1	0	0	0	0	0	0	0	0	2	0	0	3	5	4
HOLLOWELL AVE	0	1	2	0	0	0	0	1	0	2	1	0	0	7	4	4
ARTESIA BLVD	2	3	0	4	0	0	0	5	0	1	0	0	0	15	4	4
AVIATION BLVD	0	2	2	3	0	0	0	0	1	1	0	0	0	9	4	4
INGLESIDE DR	0	0	0	1	0	0	0	3	0	2	7	1	0	14	4	4
PORTER LN	0	1	0	0	0	0	0	2	0	0	2	1	0	6	3	4
AUBREY PARK CT	0	0	0	0	1	0	0	1	0	0	0	0	0	2	3	4
17TH ST	0	1	2	0	0	0	0	7	0	0	10	0	0	20	3	4

Streets	Observation and Description													Total Number of Observations	Branch Index	Rating
	1	2a	2b	3a	3b	3c	3d	4a	4b	4c	5	6	7			
	Horizontal displacement GT 0.5 inch	Vertical displacement GT 0.5 inch	Vertical displacement BTW 0.25 and 0.5 inch	Surface deficiencies - holes	Surface deficiencies - cracks	Surface deficiencies - spalling 50% with depth of 0.25 inch	Surface deficiencies - spalling 100%	Features - obstructions less than 36 inches	Vegetation - tree roots	Features - overhead obstructions less than 84 inches	Missing sidewalk	Sidewalk width	Other			
7TH PL	0	0	1	0	0	0	0	0	0	0	0	0	0	1	3	4
GENTRY ST	0	0	0	1	0	0	0	2	1	0	2	1	0	7	3	4
MASSEY AVE	0	0	0	0	0	0	0	1	1	0	0	0	0	2	3	4
OCEAN DR	0	0	2	1	1	0	0	0	0	0	0	0	0	4	3	4
HILLCREST DR	0	2	1	0	0	0	0	8	2	3	8	0	0	24	3	4
MEYER CT	0	0	0	1	0	0	0	0	0	0	1	0	1	3	1	4
HARPER AVE	0	1	1	0	0	0	0	0	0	4	4	0	0	10	1	4
GOLDEN AVE	0	1	0	0	0	0	0	3	0	0	8	1	0	13	1	4
BARD ST	0	0	0	1	0	0	0	2	0	0	0	0	0	3	1	4
LOMA DR	0	1	0	0	0	0	0	1	0	0	3	0	0	5	0	5
18TH ST	0	0	0	0	0	0	0	0	0	1	5	1	0	7	0	5
AUBREY CT	0	0	0	0	0	0	0	0	0	0	0	0	0	0	0	5
BRAEHOLM PL	0	0	0	0	0	0	0	0	0	0	1	0	0	1	0	5
CIRCLE CT	0	0	0	0	0	0	0	0	0	0	0	1	0	1	0	5
CORONA ST	0	0	0	0	0	0	0	0	0	0	4	0	0	4	0	5
EL OESTE DR	0	0	0	0	0	0	0	3	0	0	6	0	0	9	0	5
FRANCISCO ST	0	0	0	0	0	0	0	0	0	0	3	1	0	4	0	5
HERMOSA VIEW DR	0	0	0	0	0	0	0	1	0	1	0	0	0	2	0	5
HILL ST	0	0	0	0	0	0	0	0	0	0	0	0	0	0	0	5
MIRA ST	0	0	0	0	0	0	0	0	0	1	0	0	0	1	0	5
TENNYSON PL	0	0	0	0	0	0	0	0	0	1	1	0	0	2	0	5
VAN HORNE LN	0	0	0	0	0	0	0	0	0	0	0	0	0	0	0	5

^[a] Pacific Coast Highway (PCH) is Caltrans roadway.

3.4.5 Curb Ramps

The City (or its representative) completed a curb ramp survey in May 2015 for ADA compliance and therefore, this project did not evaluate the curb ramps. Per City’s request, the curb ramp portion of the report entitled “Citywide Building and Facilities Condition Assessment CIP 13-664 ADA Sidewalks & Curb Ramps Evaluation” has been added to our final comprehensive report as an Appendix J.

3.5 Develop Repair Estimates

Based on maintenance and rehabilitation activities that have been conducted by the City since the last PMP, the unit costs for repair activities were estimated. For the replace category, the unit cost was estimated to be \$15 per square foot. This was assumed to include removal and replacement. For the patch category, the unit cost was estimated to be \$10 per square foot. This was assumed to include patch preparation and patch material. For the grinding category, the unit cost was estimated to be \$2.00 per linear foot. Table 10 provides the sidewalk repair cost estimate for each branch. An estimate cost to repair all sidewalks is approximately \$190,000, which does not include the cost of adding the “missing” sidewalks.

Table 10. Sidewalk Repair Cost Estimates in City of Hermosa Beach (excluding the cost of adding the missing sidewalks.)

Streets	Replace (sf)	Grind (lf)	Patch (sf)	Branch Index	Rating	Cost to Replace (\$)	Cost to Grind (\$)	Cost to Patch (\$)	Total Cost per Branch (\$)
34TH ST	318	105	10	122	0	\$4,770.00	\$209.00	\$102.50	\$5,081.50
33RD ST	391	39	1	99	0	\$5,868.75	\$78.00	\$5.00	\$5,951.75
LONGFELLOW AVE	1624	43	18	95	0	\$24,352.50	\$86.00	\$182.50	\$24,621.00
MANHATTAN AVE	332	870	172	86	0	\$4,980.00	\$1,740.00	\$1,720.00	\$8,440.00
MONTEREY BLVD	93	553	153	84	0	\$1,398.75	\$1,105.00	\$1,525.00	\$4,028.75
11TH ST	726	16	28	68	0	\$10,890.00	\$32.00	\$278.33	\$11,200.33
PARK AVE	140	39	0	59	1	\$2,100.00	\$78.00	\$0.00	\$2,178.00
10TH ST	176	75	84	56	1	\$2,632.50	\$150.00	\$840.00	\$3,622.50
2ND ST	971	122	15	55	1	\$14,561.25	\$244.00	\$145.83	\$14,951.08
HERMOSA AVE	474	1313	190	54	1	\$7,110.00	\$2,626.00	\$1,897.50	\$11,633.50
1ST ST	431	70	29	51	1	\$6,465.00	\$140.00	\$287.50	\$6,892.50
22ND ST	0	9	9	51	1	\$0.00	\$18.00	\$90.00	\$108.00
SILVER ST	128	0	0	49	1	\$1,920.00	\$0.00	\$0.00	\$1,920.00
HOPKINS AVE	158	0	0	46	1	\$2,370.00	\$0.00	\$0.00	\$2,370.00
13TH ST	56	10	17	42	1	\$840.00	\$20.00	\$165.00	\$1,025.00
MORNINGSIDE DR	271	55	14	42	1	\$4,065.00	\$109.00	\$140.00	\$4,314.00
VALLEY PARK AVE	132	16	0	38	1	\$1,980.00	\$32.00	\$0.00	\$2,012.00
27TH ST	106	6	6	33	1	\$1,582.50	\$11.00	\$62.50	\$1,656.00
LYNDON ST	18	18	4	33	1	\$270.00	\$36.00	\$40.83	\$346.83
28TH ST	64	44	8	33	1	\$952.50	\$88.00	\$82.50	\$1,123.00
3RD ST	174	45	16	32	1	\$2,602.50	\$89.00	\$163.33	\$2,854.83
PACIFIC COAST HIGHWAY (PCH) ^[a]	1763	122	90	31	1				
9TH ST	294	48	6	30	1	\$4,410.00	\$95.00	\$60.00	\$4,565.00
5TH ST	145	42	8	29	2	\$2,175.00	\$83.00	\$82.50	\$2,340.50

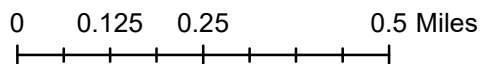

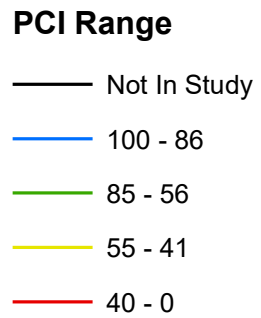
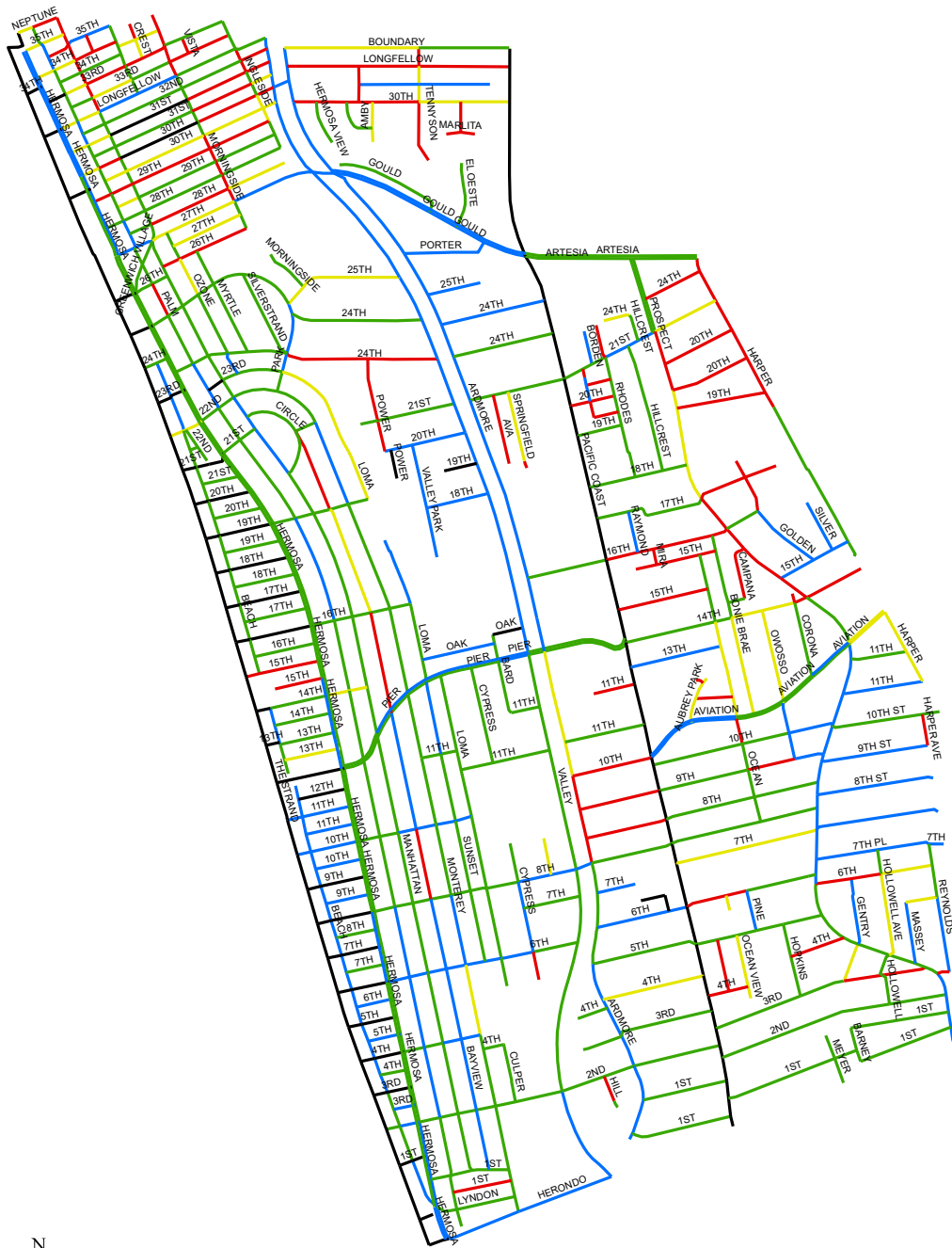
Streets	Replace (sf)	Grind (lf)	Patch (sf)	Branch Index	Rating	Cost to Replace (\$)	Cost to Grind (\$)	Cost to Patch (\$)	Total Cost per Branch (\$)
4TH ST	109	28	17	26	2	\$1,638.75	\$56.00	\$172.50	\$1,867.25
OCEAN VIEW AVE	80	0	0	26	2	\$1,200.00	\$0.00	\$0.00	\$1,200.00
1ST PL	138	16	2	24	2	\$2,070.00	\$32.00	\$20.00	\$2,122.00
8TH ST	369	30	14	24	2	\$5,535.00	\$60.00	\$137.50	\$5,732.50
MYRTLE AVE	0	44	0	24	2	\$0.00	\$88.00	\$2.50	\$90.50
29TH ST	93	40	0	23	2	\$1,387.50	\$80.00	\$2.50	\$1,470.00
HIGHLAND AVE	80	0	0	23	2	\$1,200.00	\$0.00	\$0.00	\$1,200.00
7TH ST	144	58	5	22	2	\$2,160.00	\$116.00	\$52.50	\$2,328.50
20TH PL	32	16	0	22	2	\$480.00	\$32.00	\$0.00	\$512.00
21ST ST	166	36	10	21	2	\$2,490.00	\$72.00	\$100.00	\$2,662.00
PROSPECT AVE	586	123	5	20	2	\$8,790.00	\$245.00	\$50.00	\$9,085.00
VALLEY DR	744	128	4	20	2	\$11,160.00	\$256.00	\$43.33	\$11,459.33
8TH PL	68	32	5	19	2	\$1,020.00	\$64.00	\$47.50	\$1,131.50
11TH PL	16	33	1	19	2	\$240.00	\$66.00	\$5.00	\$311.00
19TH ST	121	28	0	18	2	\$1,807.50	\$56.00	\$0.00	\$1,863.50
MONTGOMERY DR	30	0	0	17	2	\$450.00	\$0.00	\$0.00	\$450.00
OWOSSO AVE	90	7	0	16	2	\$1,350.00	\$14.00	\$2.50	\$1,366.50
BONNIE BRAE ST	68	4	4	15	3	\$1,020.00	\$8.00	\$42.50	\$1,070.50
26TH ST	12	9	4	15	3	\$180.00	\$18.00	\$40.00	\$238.00
30TH ST	122	32	3	15	3	\$1,826.25	\$64.00	\$29.17	\$1,919.42
14TH ST	67	30	8	14	3	\$1,005.00	\$60.00	\$76.67	\$1,141.67
SILVERSTRAND AVE	40	5	0	13	3	\$600.00	\$10.00	\$0.00	\$610.00
15TH ST	84	18	1	13	3	\$1,260.00	\$36.00	\$10.00	\$1,306.00
RHODES ST	80	0	1	13	3	\$1,200.00	\$0.00	\$10.00	\$1,210.00
24TH ST	236	13	1	12	3	\$3,543.75	\$26.00	\$5.00	\$3,574.75
25TH ST	55	30	2	10	3	\$821.25	\$60.00	\$22.50	\$903.75
16TH ST	0	11	11	10	3	\$0.00	\$22.00	\$105.00	\$127.00
SPRINGFIELD AVE	16	7	0	10	3	\$240.00	\$14.00	\$2.50	\$256.50
20TH ST	88	4	0	10	3	\$1,320.00	\$8.00	\$0.00	\$1,328.00
ARDMORE AVE	163	73	14	10	3	\$2,441.25	\$146.00	\$142.50	\$2,729.75
GOULD AVE	32	21	12	10	3	\$480.00	\$42.00	\$117.50	\$639.50
35TH ST	32	2	0	9	3	\$472.50	\$4.00	\$0.00	\$476.50
CYPRESS AVE	64	6	1	8	3	\$960.00	\$12.00	\$10.00	\$982.00
6TH ST	35	51	4	8	3	\$525.00	\$102.00	\$37.50	\$664.50
NEPTUNE AVE	0	4	0	7	3	\$0.00	\$8.00	\$2.50	\$10.50
31ST ST	23	3	1	7	3	\$337.50	\$6.00	\$10.00	\$353.50
GREENWICH VILLAGE	16	0	0	6	3	\$236.25	\$0.00	\$0.00	\$236.25
PIER AVE	60	30	1	5	4	\$900.00	\$60.00	\$7.50	\$967.50
BARNEY CT	8	0	0	5	4	\$120.00	\$0.00	\$0.00	\$120.00
HOLLOWELL AVE	0	11	0	4	4	\$0.00	\$22.00	\$0.00	\$22.00
ARTESIA BLVD	13	8	2	4	4	\$187.50	\$16.00	\$21.67	\$225.17
AVIATION BLVD	0	32	1	4	4	\$0.00	\$64.00	\$12.50	\$76.50
INGLESIDE DR	0	0	2	4	4	\$0.00	\$0.00	\$20.00	\$20.00
PORTER LN	0	5	0	3	4	\$0.00	\$10.00	\$0.00	\$10.00
AUBREY PARK CT	8	0	0	3	4	\$120.00	\$0.00	\$0.00	\$120.00
17TH ST	0	11	0	3	4	\$0.00	\$22.00	\$0.00	\$22.00
7TH PL	0	4	0	3	4	\$0.00	\$8.00	\$0.00	\$8.00
GENTRY ST	0	4	0	3	4	\$0.00	\$8.00	\$2.50	\$10.50
MASSEY AVE	0	3	0	3	4	\$0.00	\$6.00	\$0.00	\$6.00
OCEAN DR	0	6	2	3	4	\$0.00	\$12.00	\$15.00	\$27.00
HILLCREST DR	0	7	0	3	4	\$0.00	\$14.00	\$0.00	\$14.00
MEYER CT	0	0	0	1	4	\$0.00	\$0.00	\$2.50	\$2.50

Streets	Replace (sf)	Grind (lf)	Patch (sf)	Branch Index	Rating	Cost to Replace (\$)	Cost to Grind (\$)	Cost to Patch (\$)	Total Cost per Branch (\$)
HARPER AVE	0	8	0	1	4	\$0.00	\$16.00	\$0.00	\$16.00
GOLDEN AVE	0	2	0	1	4	\$0.00	\$4.00	\$0.00	\$4.00
BARD ST	0	0	0	1	4	\$0.00	\$0.00	\$2.50	\$2.50
LOMA DR	0	3	0	0	5	\$0.00	\$6.00	\$0.00	\$6.00
18TH ST	0	0	0	0	5	\$0.00	\$0.00	\$0.00	\$0.00
AUBREY CT	0	0	0	0	5	\$0.00	\$0.00	\$0.00	\$0.00
BRAEHOLM PL	0	0	0	0	5	\$0.00	\$0.00	\$0.00	\$0.00
CIRCLE CT	0	0	0	0	5	\$0.00	\$0.00	\$0.00	\$0.00
CORONA ST	0	0	0	0	5	\$0.00	\$0.00	\$0.00	\$0.00
EL OESTE DR	0	0	0	0	5	\$0.00	\$0.00	\$0.00	\$0.00
FRANCISCO ST	0	0	0	0	5	\$0.00	\$0.00	\$0.00	\$0.00
HERMOSA VIEW DR	0	0	0	0	5	\$0.00	\$0.00	\$0.00	\$0.00
HILL ST	0	0	0	0	5	\$0.00	\$0.00	\$0.00	\$0.00
MIRA ST	0	0	0	0	5	\$0.00	\$0.00	\$0.00	\$0.00
TENNYSON PL	0	0	0	0	5	\$0.00	\$0.00	\$0.00	\$0.00
VAN HORNE LN	0	0	0	0	5	\$0.00	\$0.00	\$0.00	\$0.00
TOTAL						\$171,071.25	\$9,220.00	\$9,254.17	\$189,545.42

^[a] Pacific Coast Highway (PCH) is Caltrans roadway.

Appendix A. PCI Map

City of Hermosa Beach, California Pavement Management Program, 2016



City of Hermosa Beach, CA
PCI Map 2016



Appendix B. PCI Report

Branch ID	Name	Section ID	From	To	Lanes	Length (lf)	Width (lf)	Area (sf)	Inspection Date	Rank	Surface Type	PCI	PCI Load (%)	PCI Climate (%)	PCI Other (%)
001	10TH CT	01	BEACH DR	HERMOSA AVE	2	363.	20.	7,260	09-02-2016	E	AC	97.00	0	100	0
002	10TH ST	01	THE STRAND	BEACH DR	2	103.	35.	3,605	09-01-2016	E	AC	90.00	0	100	0
002	10TH ST	02	BEACH DR	HERMOSA AVE	2	472.	35.	16,520	09-01-2016	E	AC	89.00	0	100	0
002	10TH ST	03	HERMOSA AVE	MANHATTAN AVE	2	299.	40.	11,960	09-01-2016	C	AC	71.00	0	0	100
002	10TH ST	04	MANHATTAN AVE	MONTEREY BLVD	2	290.	38.	11,020	09-01-2016	C	AC	100.00	0	0	0
002	10TH ST	05	MONTEREY BLVD	LOMA DR	2	272.	30.	8,160	09-01-2016	C	AC	86.00	0	87	13
002	10TH ST	06	ARDMORE AVE	PACIFIC COAST HWY	2	623.	28.	17,444	09-28-2016	E	PCC	33.00	23	15	62
002	10TH ST	07	AVIATION BLVD	OCEAN DR	2	654.	24.	15,696	09-20-2016	E	AC	56.00	0	100	0
002	10TH ST	08	OCEAN DR	OWOSSO AVE	2	362.	24.	8,688	09-20-2016	E	AC	75.00	0	100	0
002	10TH ST	09	OWOSSO AVE	PROSPECT AVE	2	349.	24.	8,376	09-28-2016	E	PCC	87.00	0	100	0
002	10TH ST	10	PROSPECT AVE	HARPER AVE	2	821.	25.	20,525	09-20-2016	E	AC	85.00	0	100	0
003	11TH CT	01	BEACH DR	HERMOSA AVE	2	378.	20.	7,560	09-02-2016	E	AC	90.00	0	7	93
004	11TH PL	01	BARD ST	VALLEY DR	2	233.	26.	6,058	09-25-2016	E	AC	76.00	51	47	2
004	11TH PL	02	END	PACIFIC COAST HWY	2	317.	39.	12,363	09-25-2016	E	AC	11.00	85	15	0
004	11TH PL	03	PROSPECT AVE	HARPER AVE	2	422.	25.	10,550	09-20-2016	E	AC	57.00	64	24	12
005	11TH ST	01	THE STRAND	BEACH DR	2	115.	40.	4,600	09-19-2016	E	AC	91.00	0	100	0
005	11TH ST	02	BEACH DR	HERMOSA AVE	2	379.	40.	15,160	09-19-2016	E	AC	90.00	71	29	0
005	11TH ST	03	MONTEREY BLVD	LOMA DR	2	269.	38.	10,222	09-25-2016	E	AC	58.00	10	90	0
005	11TH ST	04	LOMA DR	VALLEY DR	2	684.	25.	17,100	09-25-2016	E	AC	76.00	0	72	28
005	11TH ST	05	ARDMORE AVE	PACIFIC COAST HWY	2	620.	28.	17,360	09-25-2016	E	AC	75.00	10	78	12
005	11TH ST	06	PROSPECT AVE	HARPER AVE	2	604.	25.	15,100	09-20-2016	E	AC	95.00	0	100	0
007	13TH CT	01	BEACH DR	HERMOSA AVE	2	426.	20.	8,520	09-23-2016	E	AC	52.00	0	50	50
008	13TH ST	01	HERMOSA AVE	BEACH DR	2	435.	30.	13,050	09-23-2016	E	AC	78.00	22	40	38
008	13TH ST	02	PACIFIC COAST HWY	OCEAN DR	2	689.	25.	17,225	09-20-2016	E	AAC	100.00	0	0	0
009	14TH CT	01	BEACH DR	HERMOSA AVE	2	445.	21.	9,345	09-02-2016	E	AC	61.00	0	5	95
010	14TH ST	01	BEACH DR	HERMOSA AVE	2	448.	35.	15,680	09-23-2016	E	AC	69.00	20	80	0
010	14TH ST	02	HERMOSA AVE	MANHATTAN AVE	2	455.	30.	13,650	09-19-2016	E	AC	52.00	10	31	59
010	14TH ST	03	PACIFIC COAST HWY	OCEAN DR	2	690.	24.	16,560	09-20-2016	E	AC	79.00	0	70	30
010	14TH ST	04	OCEAN DR	BONNIE BRAE ST	2	124.	24.	2,976	09-20-2016	E	AC	80.00	0	81	19
010	14TH ST	05	BONNIE BRAE ST	CORONA ST	2	491.	24.	11,784	09-20-2016	E	AC	52.00	0	92	8

Branch ID	Name	Section ID	From	To	Lanes	Length (lf)	Width (lf)	Area (sf)	Inspection Date	Rank	Surface Type	PCI	PCI Load (%)	PCI Climate (%)	PCI Other (%)
010	14TH ST	06	CORONA ST	PROSPECT AVE	2	100.	24.	2,400	09-20-2016	E	AC	23.00	56	44	0
010	14TH ST	07	PROSPECT AVE	END	2	461.	24.	11,064	09-20-2016	E	AC	37.00	16	49	35
011	15TH CT	01	END	HERMOSA AVE	2	396.	20.	7,920	09-02-2016	E	AC	30.00	0	52	48
012	15TH PL	01	END	MIRA ST	2	160.	24.	3,840	09-28-2016	E	PCC	20.00	69	10	21
012	15TH PL	02	MIRA ST	BONNIE BRAE ST	2	455.	20.	9,100	09-20-2016	E	AC	23.00	0	62	38
013	15TH ST	01	THE STRAND	HERMOSA AVE	2	575.	38.	21,850	09-23-2016	E	AC	24.00	0	100	0
013	15TH ST	02	PACIFIC COAST HWY	OCEAN DR	2	690.	22.	15,180	09-20-2016	E	AC	30.00	14	25	61
013	15TH ST	03	PROSPECT AVE	CITY LIMIT	2	579.	28.	16,212	09-28-2016	E	APC	93.00	0	100	0
014	16TH CT	01	BEACH DR	HERMOSA AVE	2	484.	19.	9,196	09-02-2016	E	AC	63.00	0	22	78
015	16TH ST	01	HERMOSA AVE	MANHATTAN AVE	2	298.	30.	8,940	09-01-2016	E	AC	80.00	0	100	0
015	16TH ST	02	MANHATTAN AVE	MONTEREY BLVD	2	290.	30.	8,700	09-01-2016	E	AC	78.00	0	100	0
015	16TH ST	03	MONTEREY BLVD	LOMA DR	2	160.	30.	4,800	09-01-2016	E	AC	63.00	0	46	54
015	16TH ST	04	ARDMORE AVE	PACIFIC COAST HWY	2	608.	40.	24,320	09-01-2016	E	AC	65.00	0	8	92
015	16TH ST	05	PACIFIC COAST HWY	PROSPECT AVE	2	949.	24.	22,776	09-28-2016	E	PCC	32.00	50	12	38
015	16TH ST	06	PROSPECT AVE	GOLDEN AVE	2	267.	25.	6,675	09-01-2016	E	AC	72.00	0	15	85
016	17TH CT	01	BEACH DR	HERMOSA AVE	2	498.	19.	9,462	09-23-2016	E	AC	68.00	0	44	56
017	17TH ST	01	PACIFIC COAST HWY	PROSPECT AVE	2	881.	24.	21,144	09-20-2016	E	AC	66.00	0	74	26
017	17TH ST	02	PROSPECT AVE	GOLDEN ST	2	371.	24.	8,904	09-20-2016	E	AC	9.00	29	40	31
017	17TH ST	03	GOLDEN ST	END	2	246.	24.	5,904	09-20-2016	E	AC	26.00	28	37	35
018	18TH CT	1	BEACH DR	HERMOSA AVE	2	485.	19.	9,215	09-23-2016	E	AC	71.00	0	81	19
019	18TH ST	01	VALLEY PARK AVE	VALLEY DR	2	475.	22.	10,450	09-22-2016	E	AC	100.00	0	0	0
019	18TH ST	02	PACIFIC COAST HWY	PROSPECT AVE	2	752.	30.	22,560	09-20-2016	E	AC	57.00	8	85	7
020	19TH CT	01	BEACH DR	HERMOSA AVE	2	446.	20.	8,920	09-23-2016	E	AC	71.00	0	86	14
021	19TH ST	01	HERMOSA AVE	MANHATTAN AVE	2	310.	20.	6,200	09-21-2016	E	AC	85.00	0	100	0
021	19TH ST	02	MANHATTAN AVE	MONTEREY BLVD	2	274.	30.	8,220	09-21-2016	E	AC	83.00	0	100	0
021	19TH ST	03	MONTEREY BLVD	LOMA DR	2	151.	30.	4,530	09-21-2016	E	AC	72.00	0	100	0
021	19TH ST	04	PACIFIC COAST HWY	RHODES ST	2	341.	30.	10,230	09-20-2016	E	AC	64.00	20	17	63
021	19TH ST	05	PROSPECT AVE	HARPER AVE	2	679.	25.	16,975	09-20-2016	E	AC	23.00	82	18	0
022	1ST CT	01	PALM DR	MONTEREY BLVD	2	449.	20.	8,980	09-28-2016	E	PCC	16.00	56	13	31
023	1ST PL	01	ARDMORE AVE	PACIFIC COAST HWY	2	653.	26.	16,978	08-04-2016	E	AC	77.00	0	60	40

Branch ID	Name	Section ID	From	To	Lanes	Length (lf)	Width (lf)	Area (sf)	Inspection Date	Rank	Surface Type	PCI	PCI Load (%)	PCI Climate (%)	PCI Other (%)
023	1ST PL	02	BARNEY CT	PROSPECT AVE	2	751.	27.	20,277	08-04-2016	E	AC	84.00	0	78	22
024	1ST ST	01	HERMOSA AVE	MONTEREY BLVD	2	591.	40.	23,640	08-04-2016	E	AC	77.00	0	100	0
024	1ST ST	02	ARDMORE AVE	PACIFIC COAST HWY	2	769.	28.	21,532	08-04-2016	E	AC	85.00	0	100	0
024	1ST ST	03	PACIFIC COAST HWY	MEYER CT	2	851.	30.	25,530	08-04-2016	E	AC	78.00	7	71	22
024	1ST ST	04	MEYER CT	BARNEY CT	2	180.	30.	5,400	08-04-2016	E	AC	83.00	24	48	28
024	1ST ST	05	BARNEY CT	PROSPECT AVE	2	732.	28.	20,496	08-04-2016	E	AC	73.00	0	51	49
026	20TH CT	01	BEACH DR	HERMOSA AVE	2	384.	20.	7,680	09-23-2016	E	AC	65.00	0	46	54
027	20TH PL	01	PROSPECT AVE	HARPER AVE	2	564.	25.	14,100	09-20-2016	E	AC	37.00	47	8	45
025	20TH ST	01	POWER ST	VALLEY DR	2	622.	20.	11,240	09-22-2016	E	AC	100.00	0	0	0
025	20TH ST	02	PACIFIC COAST HWY	RHODES ST	2	340.	28.	9,520	09-28-2016	E	PCC	17.00	58	13	29
025	20TH ST	03	PROSPECT AVE	HARPER AVE	2	611.	26.	15,886	09-20-2016	E	AC	39.00	76	20	4
030	21ST CT	01	BEACH DR	HERMOSA AVE	2	297.	20.	5,940	09-25-2016	E	AC	62.00	1	42	57
029	21ST ST	01	HERMOSA AVE	MANHATTAN AVE	2	299.	30.	8,970	09-19-2016	E	AC	81.00	0	100	0
029	21ST ST	02	POWER ST	END	2	194.	26.	5,044	09-22-2016	E	AC	72.00	0	100	0
029	21ST ST	03	VALLEY DR	POWER ST	2	580.	26.	15,080	09-22-2016	E	AC	81.00	0	87	13
029	21ST ST	04	ARDMORE AVE	PACIFIC COAST HWY	2	726.	30.	21,780	09-20-2016	E	AC	79.00	0	68	32
029	21ST ST	05	PACIFIC COAST HWY	RHODES ST	2	339.	38.	12,882	09-20-2016	C	AC	84.00	0	100	0
029	21ST ST	06	RHODES ST	PROSPECT AVE	2	433.	35.	15,155	09-20-2016	C	AC	86.00	0	100	0
029	21ST ST	07	HARPER AVE	PROSPECT AVE	2	512.	32.	16,384	09-20-2016	E	AC	55.00	28	51	21
032	22ND CT	01	END (S)	22ND ST	2	313.	12.	3,756	09-23-2016	E	AC	81.00	0	63	37
033	22ND ST	01	END	HERMOSA AVE	2	154.	40.	6,160	09-23-2016	C	AC	52.00	0	49	51
033	22ND ST	02	HERMOSA AVE	MANHATTAN AVE	2	296.	40.	11,840	09-21-2016	C	AC	59.00	0	100	0
035	24TH PL	01	PARK AVE	VALLEY DR	2	1,002.	28.	28,056	09-22-2016	E	AC	57.00	27	73	0
035	24TH PL	02	ARDMORE AVE	PACIFIC COAST HWY	2	809.	28.	20,552	09-20-2016	E	AC	95.00	0	100	0
036	24TH ST	01	THE STRAND	HERMOSA AVE	2	191.	25.	4,775	09-26-2016	E	PCC	75.00	35	28	37
036	24TH ST	02	HERMOSA AVE	MANHATTAN AVE	2	269.	30.	8,070	09-22-2016	E	AC	72.00	0	54	46
036	24TH ST	03	MANHATTAN AVE	PARK AVE	2	598.	30.	17,940	09-22-2016	E	AC	74.00	9	23	68
036	24TH ST	04	PARK AVE	VALLEY DR	2	1,132.	26.	29,432	09-22-2016	E	AAC	25.00	0	60	40
036	24TH ST	05	ARDMORE AVE	PACIFIC COAST HWY	2	773.	28.	19,544	09-20-2016	E	AC	64.00	0	11	89
036	24TH ST	06	END	HILLCREST DR	2	198.	28.	7,044	09-20-2016	E	AC	43.00	63	19	18

Branch ID	Name	Section ID	From	To	Lanes	Length (lf)	Width (lf)	Area (sf)	Inspection Date	Rank	Surface Type	PCI	PCI Load (%)	PCI Climate (%)	PCI Other (%)
036	24TH ST	07	PROSPECT AVE	HARPER AVE	2	460.	25.	11,500	09-20-2016	E	AC	14.00	75	16	9
037	25TH ST	01	HERMOSA AVE	MANHATTAN AVE	2	271.	30.	8,130	07-20-2015	E	AC	76.00	0	100	0
037	25TH ST	02	MANHATTAN AVE	MYRTLE AVE	2	285.	30.	8,550	09-22-2016	E	AAC	77.00	0	51	49
037	25TH ST	03	MYRTLE AVE	PARK AVE	2	668.	30.	20,040	09-22-2016	E	AC	68.00	0	23	77
037	25TH ST	04	PARK AVE	VALLEY DR	2	922.	26.	23,972	09-22-2016	E	AC	50.00	65	35	0
037	25TH ST	05	ARDMORE AVE	END	2	413.	24.	9,912	09-20-2016	E	AC	100.00	0	0	0
038	26TH ST	01	HERMOSA AVE	MANHATTAN AVE	2	270.	30.	8,100	09-23-2016	E	AC	75.00	20	80	0
038	26TH ST	02	MANHATTAN AVE	MORNINGSIDE DR	2	693.	25.	17,325	09-26-2016	E	PCC	25.00	48	13	39
039	27TH CT	01	OZONE CT	MORNINGSIDE DR	2	559.	15.	8,385	09-26-2016	E	PCC	42.00	34	23	43
040	27TH ST	01	HERMOSA AVE	MANHATTAN AVE	1	332.	25.	8,300	09-27-2016	E	PCC	89.00	0	100	0
040	27TH ST	02	MANHATTAN AVE	MORNINGSIDE DR	2	640.	42.	26,880	09-23-2016	C	AC	48.00	6	52	42
041	28TH CT	01	PALM DR	MANHATTAN AVE	2	175.	18.	3,150	09-23-2016	E	AC	73.00	0	70	30
041	28TH CT	02	MANHATTAN AVE	MORNINGSIDE DR	2	640.	15.	9,600	09-26-2016	E	PCC	40.00	31	16	53
041	28TH CT	03	MORNINGSIDE DR	END	1	470.	15.	7,050	09-23-2016	E	AC	44.00	42	32	26
042	28TH ST	01	HERMOSA AVE	MANHATTAN AVE	2	311.	30.	9,330	09-23-2016	E	AC	71.00	0	74	26
042	28TH ST	02	MANHATTAN AVE	MORNINGSIDE DR	2	640.	30.	19,200	09-23-2016	E	AC	72.00	0	82	18
042	28TH ST	03	MORNINGSIDE DR	INGLESIDE DR	2	489.	30.	14,670	09-23-2016	E	AC	66.00	23	69	8
043	29TH CT	01	PALM DR	MANHATTAN AVE	2	177.	15.	2,655	09-21-2016	E	AC	49.00	0	78	22
043	29TH CT	02	MANHATTAN AVE	MORNINGSIDE DR	2	640.	15.	9,600	09-26-2016	E	PCC	64.00	15	42	43
043	29TH CT	03	MORNINGSIDE DR	INGLESIDE DR	2	489.	15.	7,335	09-26-2016	E	PCC	81.00	25	44	31
044	29TH ST	01	HERMOSA AVE	MANHATTAN AVE	2	311.	25.	7,775	09-27-2016	E	PCC	22.00	49	19	32
044	29TH ST	02	MANHATTAN AVE	MORNINGSIDE DR	2	640.	24.	15,360	09-27-2016	E	PCC	34.00	43	20	37
044	29TH ST	03	MORNINGSIDE DR	INGLESIDE DR	2	489.	24.	11,736	09-27-2016	E	PCC	30.00	56	16	28
046	2ND ST	01	THE STRAND	BEACH DR	1	100.	28.	2,800	09-01-2016	E	AC	76.00	0	43	57
046	2ND ST	02	BEACH DR	HERMOSA AVE	2	148.	40.	5,920	09-01-2016	C	AC	86.00	0	100	0
046	2ND ST	03	HERMOSA AVE	MANHATTAN AVE	2	299.	40.	11,960	09-01-2016	C	AC	72.00	0	84	16
046	2ND ST	04	MANHATTAN AVE	MONTEREY BLVD	2	290.	40.	11,600	09-01-2016	C	AC	74.00	0	82	18
046	2ND ST	05	MONTEREY BLVD	VALLEY DR	2	510.	40.	20,400	09-01-2016	C	AC	75.00	0	100	0
046	2ND ST	06	VALLEY DR	ARDMORE AVE	2	578.	30.	17,340	09-01-2016	C	AC	80.00	12	88	0
046	2ND ST	07	ARDMORE AVE	PACIFIC COAST HWY	2	666.	30.	19,980	09-01-2016	C	AC	83.00	11	71	18

Branch ID	Name	Section ID	From	To	Lanes	Length (lf)	Width (lf)	Area (sf)	Inspection Date	Rank	Surface Type	PCI	PCI Load (%)	PCI Climate (%)	PCI Other (%)
046	2ND ST	08	PACIFIC COAST HWY	HOLLOWELL AVE	2	1,324.	24.	31,776	09-01-2016	E	AC	76.00	0	100	0
046	2ND ST	09	HOLLOWELL AVE	CITY LIMIT	2	428.	24.	10,272	09-01-2016	E	AC	65.00	0	75	25
047	30TH PL	01	PALM DR	MORNINGSIDE DR	2	641.	15.	9,615	09-21-2016	E	AC	48.00	0	79	21
047	30TH PL	02	MORNINGSIDE DR	INGLESIDE DR	2	489.	14.	6,846	09-27-2016	E	PCC	51.00	18	22	60
047	30TH PL	03	INGLESIDE DR	VALLEY DR	1	111.	15.	1,665	09-27-2016	E	PCC	54.00	17	33	50
048	30TH ST	01	HERMOSA AVE	PALM DR	2	133.	25.	3,325	09-27-2016	E	PCC	47.00	46	40	14
048	30TH ST	02	MANHATTAN AVE	PALM DR	2	178.	25.	4,450	09-27-2016	E	PCC	8.00	69	10	21
048	30TH ST	03	MORNINGSIDE DR	INGLESIDE DR	2	489.	26.	12,714	09-27-2016	E	PCC	23.00	43	15	42
048	30TH ST	04	INGLESIDE DR	VALLEY DR	2	139.	25.	3,475	09-27-2016	E	PCC	7.00	69	4	27
048	30TH ST	05	VALLEY DR	ARDMORE AVE	2	132.	25.	3,300	09-22-2016	E	AAC	100.00	0	0	0
048	30TH ST	06	TENNYSON PL	ARDMORE AVE	2	946.	30.	28,380	09-21-2016	E	AC	32.00	56	22	22
048	30TH ST	07	PACIFIC COAST HWY	TENNYSON PL	2	683.	32.	21,856	09-21-2016	E	AC	49.00	74	26	0
049	31ST PL	01	PALM DR	MANHATTAN AVE	2	181.	11.	1,991	09-21-2016	E	AC	72.00	0	94	6
049	31ST PL	02	MANHATTAN AVE	MORNINGSIDE DR	1	640.	12.	7,680	09-21-2016	E	AC	79.00	39	61	0
049	31ST PL	03	MORNINGSIDE DR	INGLESIDE DR	2	489.	10.	4,890	09-27-2016	E	PCC	10.00	61	18	21
049	31ST PL	04	INGLESIDE DR	VALLEY DR	1	166.	10.	1,660	09-27-2016	E	PCC	47.00	21	34	45
050	31ST ST	01	HERMOSA AVE	MANHATTAN AVE	2	312.	25.	7,800	09-27-2016	E	PCC	50.00	59	25	16
050	31ST ST	02	MORNINGSIDE DR	INGLESIDE DR	2	489.	26.	12,714	09-27-2016	E	PCC	35.00	46	16	38
050	31ST ST	03	INGLESIDE DR	VALLEY DR	2	193.	25.	4,825	09-27-2016	E	PCC	20.00	54	14	32
051	32ND PL	01	PALM DR	MANHATTAN AVE	2	182.	10.	1,820	09-21-2016	E	AC	73.00	0	77	23
051	32ND PL	02	MANHATTAN AVE	MORNINGSIDE DR	2	640.	11.	7,040	09-21-2016	E	AC	75.00	17	70	13
051	32ND PL	03	MORNINGSIDE DR	INGLESIDE DR	1	489.	10.	4,890	09-27-2016	E	PCC	66.00	32	35	33
051	32ND PL	04	INGLESIDE DR	VALLEY DR	1	216.	10.	2,160	09-27-2016	E	PCC	34.00	27	11	62
052	33RD PL	01	PALM DR	MANHATTAN AVE	1	177.	14.	2,478	09-21-2016	E	AC	60.00	0	50	50
052	33RD PL	02	MANHATTAN AVE	HIGHLAND AVE	1	324.	14.	4,536	09-27-2016	E	PCC	49.00	56	23	21
052	33RD PL	03	HIGHLAND AVE	MORNINGSIDE DR	1	315.	14.	4,410	09-27-2016	E	PCC	60.00	63	24	13
052	33RD PL	04	MORNINGSIDE DR	INGLESIDE DR	1	486.	15.	7,290	09-27-2016	E	PCC	18.00	61	13	26
053	33RD ST	01	PALM DR	MANHATTAN AVE	2	177.	24.	4,248	09-27-2016	E	PCC	46.00	51	23	26
053	33RD ST	02	MANHATTAN AVE	HIGHLAND AVE	2	325.	24.	7,800	09-27-2016	E	PCC	32.00	53	14	33
053	33RD ST	03	HIGHLAND AVE	MORNINGSIDE DR	2	315.	24.	7,560	09-27-2016	E	PCC	29.00	53	13	34

Branch ID	Name	Section ID	From	To	Lanes	Length (lf)	Width (lf)	Area (sf)	Inspection Date	Rank	Surface Type	PCI	PCI Load (%)	PCI Climate (%)	PCI Other (%)
054	34TH PL	01	PALM DR	MANHATTAN AVE	1	177.	11.	1,947	09-21-2016	E	AC	71.00	0	77	23
054	34TH PL	02	MANHATTAN AVE	HIGHLAND AVE	1	326.	10.	3,260	09-28-2016	E	PCC	60.00	45	37	18
055	34TH ST	01	HERMOSA AVE	MANHATTAN AVE	2	314.	26.	8,164	09-27-2016	E	PCC	46.00	56	19	25
055	34TH ST	02	MANHATTAN AVE	HIGHLAND AVE	2	336.	24.	8,064	09-27-2016	E	PCC	16.00	63	15	22
055	34TH ST	03	HIGHLAND AVE	MORNINGSIDE DR	2	326.	24.	7,824	09-27-2016	E	PCC	41.00	58	20	22
056	35TH PL	01	PALM DR	MANHATTAN AVE	1	180.	10.	1,800	09-21-2016	E	AC	40.00	8	25	67
057	35TH ST	01	HERMOSA AVE	MANHATTAN AVE	2	323.	30.	9,690	09-21-2016	E	AC	51.00	0	92	8
057	35TH ST	02	MANHATTAN AVE	HIGHLAND AVE	1	341.	14.	4,774	09-21-2016	E	APC	100.00	0	0	0
058	3RD CT	01	BEACH DR	HERMOSA AVE	2	168.	20.	3,360	09-01-2016	E	AC	88.00	0	100	0
059	3RD ST	01	END	ARDMORE AVE	2	285.	26.	7,410	08-04-2016	E	AC	85.00	0	100	0
059	3RD ST	02	ARDMORE AVE	PACIFIC COAST HWY	2	716.	25.	17,900	08-04-2016	E	AC	84.00	0	100	0
059	3RD ST	03	PACIFIC COAST HWY	HOPKINS AVE	2	612.	30.	18,360	08-04-2016	E	AC	84.00	0	100	0
059	3RD ST	04	HOPKINS AVE	HOLLOWELL AVE	2	616.	30.	18,480	09-20-2016	E	AC	74.00	0	98	2
059	3RD ST	05	HOLLOWELL AVE	PROSPECT AVE	2	296.	30.	10,590	09-28-2016	E	PCC	7.00	69	9	22
060	4TH CT	01	BEACH DR	HERMOSA AVE	2	208.	20.	4,160	09-02-2016	E	AC	79.00	55	45	0
061	4TH ST	01	HERMOSA AVE	MANHATTAN AVE	2	300.	40.	12,000	09-01-2016	C	AC	79.00	0	100	0
061	4TH ST	02	MANHATTAN AVE	MONTEREY BLVD	2	290.	38.	11,020	09-01-2016	C	AC	86.00	0	100	0
061	4TH ST	03	MONTEREY BLVD	CULPER CT	1	153.	20.	3,060	09-01-2016	E	AC	56.00	0	70	30
061	4TH ST	04	END	ARDMORE AVE	2	240.	25.	6,000	09-01-2016	E	AC	79.00	0	65	35
061	4TH ST	05	ARDMORE AVE	PACIFIC COAST HWY	2	783.	28.	21,924	09-28-2016	E	PCC	43.00	34	17	49
061	4TH ST	06	PACIFIC COAST HWY	OCEAN VIEW AVE	2	304.	25.	7,600	09-28-2016	E	PCC	22.00	61	16	23
061	4TH ST	07	HOPKINS AVE	PROSPECT AVE	2	425.	28.	11,900	09-28-2016	E	PCC	36.00	38	22	40
062	5TH CT	01	BEACH DR	HERMOSA AVE	2	248.	20.	4,960	09-02-2016	E	AC	94.00	0	96	4
063	5TH ST	01	ARMORE AVE	PACIFIC COAST HWY	2	805.	28.	22,540	09-25-2016	E	AC	82.00	24	76	0
063	5TH ST	02	PACIFIC COAST HWY	OCEAN VIEW CT	2	303.	28.	8,484	09-20-2016	E	APC	76.00	24	76	0
063	5TH ST	03	OCEAN VIEW AVE	PINE CT	2	152.	28.	4,256	09-20-2016	E	APC	73.00	0	100	0
063	5TH ST	04	PINE CT	HOPKINS AVE	2	210.	30.	6,300	09-20-2016	E	APC	67.00	0	100	0
063	5TH ST	05	HOPKINS AVE	PROSPECT AVE	2	298.	30.	8,940	09-20-2016	E	APC	61.00	16	84	0
063	5TH ST	06	MASSEY AVE	REYNOLDS LN	2	239.	26.	6,214	09-20-2016	E	AC	52.00	0	89	11
064	6TH CT	01	BEACH DR	HERMOSA AVE	2	280.	20.	5,600	09-02-2016	E	AC	91.00	0	89	11

Branch ID	Name	Section ID	From	To	Lanes	Length (lf)	Width (lf)	Area (sf)	Inspection Date	Rank	Surface Type	PCI	PCI Load (%)	PCI Climate (%)	PCI Other (%)
065	6TH ST	01	HERMOSA AVE	MANHATTAN AVE	2	299.	40.	11,960	09-25-2016	C	AC	87.00	0	68	32
065	6TH ST	02	MANHATTAN AVE	MONTEREY BLVD	2	290.	40.	11,600	09-25-2016	C	AC	90.00	0	100	0
065	6TH ST	03	MONTEREY BLVD	LOMA DR	2	272.	32.	8,704	09-25-2016	C	AC	99.00	0	100	0
065	6TH ST	04	LOMA DR	CYPRESS AVE	2	245.	26.	6,370	09-25-2016	C	AC	100.00	0	0	0
065	6TH ST	05	CYPRESS AVE	VALLEY DR	2	338.	28.	9,464	09-25-2016	C	AC	84.00	0	100	0
065	6TH ST	06	ARDMORE AVE	PACIFIC COAST HWY	2	706.	28.	19,768	09-25-2016	E	AC	97.00	0	52	48
065	6TH ST	07	PACIFIC COAST HWY	PINE ST	2	459.	28.	12,852	09-28-2016	E	PCC	20.00	46	14	40
065	6TH ST	08	PINE ST	58' s/o PROSPECT AVE	2	477.	28.	13,356	09-28-2016	E	PCC	56.00	58	16	26
065	6TH ST	09	58' s/o PROSPECT AVE	PROSPECT AVE	2	58.	28.	1,624	09-26-2016	E	AC	72.00	0	72	28
065	6TH ST	10	PROSPECT AVE	HOLLOWELL AVE	2	888.	25.	22,200	09-28-2016	E	PCC	22.00	64	30	6
065	6TH ST	11	HOLLOWELL AVE	REYNOLDS LN	2	389.	25.	9,725	09-28-2016	E	PCC	55.00	52	40	8
066	7TH CT	01	BEACH DR	HERMOSA AVE	2	300.	20.	6,000	09-02-2016	E	AC	75.00	63	37	0
067	7TH PL	01	PROSPECT AVE	REYNOLDS LN	0	467.	30.	14,010	09-20-2016	E	AC	99.00	0	100	0
067	7TH PL	02	REYNOLDS LN	CITY LIMIT	2	111.	30.	3,330	09-20-2016	E	AC	99.00	0	100	0
068	7TH ST	01	CYPRESS AVE	VALLEY DR	2	457.	25.	11,425	12-23-2013	E	AC	85.00	0	80	20
068	7TH ST	02	ARDMORE AVE	END	2	305.	25.	7,625	09-25-2016	E	AC	87.00	0	68	32
068	7TH ST	03	PACIFIC COAST HWY	PROSPECT AVE	2	1,077.	25.	26,925	09-20-2016	E	AC	42.00	29	43	28
068	7TH ST	04	PROSPECT AVE	CITY LIMIT	2	902.	28.	25,256	09-20-2016	E	AC	96.00	0	37	63
069	8TH CT	01	BEACH DR	HERMOSA AVE	2	322.	20.	6,440	09-02-2016	E	AAC	80.00	0	3	97
070	8TH PL	01	ARDMORE AVE	PACIFIC COAST HWY	2	627.	26.	16,302	09-28-2016	E	PCC	26.00	48	15	37
070	8TH PL	02	PACIFIC COAST HWY	OCEAN DR	2	684.	24.	16,416	09-20-2016	E	AC	85.00	0	100	0
070	8TH PL	03	OCEAN DR	PROSPECT AVE	2	490.	24.	11,760	09-20-2016	E	AC	85.00	0	100	0
071	8TH ST	01	HERMOSA AVE	MANHATTAN AVE	2	299.	28.	8,372	09-25-2016	C	AC	84.00	0	85	15
071	8TH ST	02	MANHATTAN AVE	MONTEREY BLVD	2	290.	38.	11,020	09-25-2016	C	AC	66.00	0	32	68
071	8TH ST	03	MONTEREY BLVD	LOMA DR	2	270.	38.	10,260	09-25-2016	C	AC	85.00	11	69	20
071	8TH ST	04	LOMA DR	CYPRESS AVE	2	246.	28.	6,888	09-25-2016	C	AC	77.00	0	14	86
071	8TH ST	05	CYPRESS AVE	VALLEY DR	2	442.	28.	12,376	09-25-2016	C	AC	93.00	0	91	9
071	8TH ST	06	VALLEY DR	ARDMORE AVE	2	129.	27.	3,483	09-25-2016	C	AC	93.00	0	39	61
071	8TH ST	07	ARDMORE DR	PACIFIC COAST HWY	2	620.	25.	14,600	09-25-2016	C	AC	72.00	9	35	56
071	8TH ST	08	PACIFIC COAST HWY	PROSPECT AVE	2	1,119.	20.	22,380	09-20-2016	E	AC	77.00	0	84	16

Branch ID	Name	Section ID	From	To	Lanes	Length (lf)	Width (lf)	Area (sf)	Inspection Date	Rank	Surface Type	PCI	PCI Load (%)	PCI Climate (%)	PCI Other (%)
071	8TH ST	09	PROSPECT AVE	CITY LIMIT	2	847.	28.	23,716	09-28-2016	E	APC	100.00	0	0	0
072	9TH CT	01	BEACH DR	HERMOSA AVE	2	342.	20.	6,840	09-02-2016	E	AC	94.00	0	100	0
073	9TH ST	01	ARDMORE AVE	PACIFIC COAST HWY	2	625.	28.	17,500	09-28-2016	E	PCC	7.00	53	13	34
073	9TH ST	02	PACIFIC COAST HWY	OCEAN DR	2	676.	24.	16,224	09-20-2016	E	AC	85.00	0	100	0
073	9TH ST	03	OCEAN DR	OWOSSO AVE	2	256.	24.	6,144	09-20-2016	E	AC	34.00	7	28	65
073	9TH ST	04	OWOSSO AVE	PROSPECT AVE	2	336.	24.	8,064	09-28-2016	E	PCC	90.00	0	100	0
073	9TH ST	05	PROSPECT AVE	REYNOLDS LN	2	806.	28.	22,568	09-20-2016	E	AC	96.00	0	58	42
075	ALLEY	01	4TH ST	5TH ST	2	397.	15.	4,764	09-20-2016	N	AC	28.00	70	30	0
075	ALLEY	02	30TH ST	LONGFELLOW AVE	1	269.	11.	2,959	09-21-2016	N	AC	16.00	42	23	35
075	ALLEY	03	END	TENNYSON PL	1	537.	11.	5,907	09-21-2016	N	AC	94.00	0	100	0
075	ALLEY	05	TENNYSON PL	ALLEY w/o TENNYSON PL	1	459.	11.	5,049	09-21-2016	N	AC	91.00	0	100	0
075	ALLEY	07	64' w/o 21ST ST	20TH ST	2	186.	20.	3,720	09-28-2016	N	PCC	92.00	0	0	100
075	ALLEY	08	RHODES ST	ALLEY w/o RHODES ST	2	187.	20.	3,740	09-20-2016	N	AC	13.00	54	27	19
075	ALLEY	09	BEACH DR	22ND CT	2	61.	19.	1,159	09-23-2016	N	AC	85.00	0	100	0
075	ALLEY	10	20TH ST	ALLEY n/o 19TH ST	2	123.	20.	2,460	09-20-2016	N	AC	1.00	60	5	35
075	ALLEY	13	21ST ST	64' s/o 21ST ST	2	64.	20.	1,280	09-20-2016	N	AC	.00	64	8	28
075	ALLEY	14	RHODES ST	ALLEY w/o RHODES ST	2	189.	15.	2,835	09-20-2016	N	AC	20.00	44	15	41
077	AMBY PL	01	END	30TH ST	2	299.	25.	7,475	09-21-2016	E	AC	52.00	62	38	0
079	ARDMORE AVE	01	END	2ND ST	2	581.	25.	14,525	09-22-2016	E	AC	100.00	0	0	0
079	ARDMORE AVE	02	2ND ST	5TH ST	2	832.	25.	20,800	09-22-2016	C	AC	87.00	0	100	0
079	ARDMORE AVE	03	8TH ST	5TH ST	2	761.	25.	19,025	09-22-2016	C	AC	85.00	0	61	39
079	ARDMORE AVE	04	10TH ST	8TH ST	2	673.	25.	16,825	09-22-2016	C	AC	39.00	53	22	25
079	ARDMORE AVE	05	PIER AVE	10TH ST	2	963.	25.	24,075	09-22-2016	C	AC	48.00	48	38	14
079	ARDMORE AVE	06	256' n/o PIER AVE	PIER AVE	2	256.	27.	6,912	09-28-2016	C	PCC	87.00	0	100	0
079	ARDMORE AVE	07	16TH ST	256' n/o PIER AVE	2	308.	27.	8,316	09-22-2016	C	AAC	100.00	0	0	0
079	ARDMORE AVE	08	21ST ST	16TH ST	2	1,404.	27.	37,908	09-22-2016	C	AAC	100.00	0	0	0
079	ARDMORE AVE	09	PORTER LN	21ST ST	2	1,216.	27.	32,432	09-22-2016	C	AAC	100.00	0	0	0
079	ARDMORE AVE	10	GOULD TER	PORTER LN	2	814.	27.	21,663	09-22-2016	C	AAC	100.00	0	0	0
079	ARDMORE AVE	11	GOULD AVE	30TH ST	2	624.	22.	13,728	09-22-2016	C	AAC	100.00	0	0	0
079	ARDMORE AVE	12	30TH ST	BOUNDARY PL	2	413.	22.	9,086	09-22-2016	C	AAC	100.00	0	0	0

Branch ID	Name	Section ID	From	To	Lanes	Length (lf)	Width (lf)	Area (sf)	Inspection Date	Rank	Surface Type	PCI	PCI Load (%)	PCI Climate (%)	PCI Other (%)
081	ARTESIA BLVD	01	PACIFIC COAST HWY	HARPER AVE	3	1,252.	45.	56,340	09-21-2016	A	AC	79.00	0	100	0
081	ARTESIA BLVD	02	HARPER AVE	PACIFIC COAST HWY	3	1,254.	45.	56,430	09-21-2016	A	AC	76.00	0	100	0
083	AUBREY CT	01	END	AUBREY CT	1	93.	18.	1,674	09-20-2016	E	AC	20.00	49	43	8
082	AUBREY PARK CT	01	AVIATION BLVD	END	2	378.	15.	5,670	09-20-2016	E	AC	54.00	59	41	0
084	AVA ST	01	END	21ST ST	2	528.	25.	13,200	09-28-2016	E	PCC	25.00	41	17	42
085	AVIATION BLVD	01	PACIFIC COAST HWY	OCEAN DR	2	746.	30.	22,380	09-26-2016	A	AC	91.00	0	100	0
085	AVIATION BLVD	02	OCEAN DR	CORONA ST	2	654.	30.	19,620	09-26-2016	A	AC	79.00	60	38	2
085	AVIATION BLVD	03	CORONA ST	PROSPECT AVE	2	379.	30.	11,370	09-26-2016	A	AC	85.00	46	54	0
085	AVIATION BLVD	04	PROSPECT AVE	HARPER AVE	2	358.	30.	10,740	09-26-2016	A	AC	42.00	57	43	0
085	AVIATION BLVD	05	CITY LIMIT	PROSPECT AVE	2	358.	30.	10,740	09-26-2016	A	AC	45.00	64	36	0
085	AVIATION BLVD	06	PROSPECT AVE	CORONA ST	2	379.	30.	11,370	09-26-2016	A	AC	86.00	0	23	77
085	AVIATION BLVD	07	CORONA ST	OCEAN DR	2	654.	30.	19,620	09-26-2016	A	AC	76.00	60	40	0
085	AVIATION BLVD	08	OCEAN DR	PACIFIC COAST HWY	2	740.	30.	22,200	09-26-2016	A	AC	92.00	0	100	0
086	BARD ST	01	END	8TH ST	2	304.	25.	7,600	09-25-2016	E	AAC	41.00	0	51	49
086	BARD ST	02	END	PIER AVE	2	390.	44.	17,160	09-25-2016	C	AC	65.00	0	96	4
086	BARD ST	03	ALLEY	PIER AVE	2	140.	48.	6,720	09-25-2016	C	AC	56.00	21	48	31
087	BARNEY CT	1	1ST ST	1ST PL	2	269.	28.	7,532	08-04-2016	E	AC	74.00	0	62	38
089	BAYVIEW DR	01	1ST ST	2ND ST	2	461.	20.	9,220	09-02-2016	E	AC	93.00	0	52	48
089	BAYVIEW DR	02	2ND ST	4TH ST	2	540.	20.	10,800	09-02-2016	E	AC	90.00	0	63	37
089	BAYVIEW DR	03	4TH ST	6TH ST	2	540.	20.	10,800	09-02-2016	E	AC	100.00	0	0	0
089	BAYVIEW DR	04	6TH ST	8TH ST	2	540.	20.	10,800	09-02-2016	E	AC	99.00	0	0	100
089	BAYVIEW DR	05	8TH ST	10TH ST	2	539.	20.	10,780	09-02-2016	E	AC	38.00	0	26	74
089	BAYVIEW DR	06	10TH ST	PIER AVE	2	892.	20.	17,840	09-02-2016	E	AC	93.00	0	100	0
089	BAYVIEW DR	07	PIER AVE	16TH ST	2	767.	20.	15,340	09-02-2016	E	AC	18.00	0	10	90
089	BAYVIEW DR	08	16TH ST	19TH ST	2	836.	20.	16,720	09-21-2016	E	AC	42.00	4	55	41
089	BAYVIEW DR	09	19TH ST	CIRCLE DR	2	643.	20.	12,860	09-21-2016	E	AC	39.00	51	33	16
089	BAYVIEW DR	10	34TH ST	35TH ST	2	140.	18.	2,520	09-28-2016	E	PCC	29.00	52	19	29
090	BEACH DR	01	LYNDON ST	1ST ST	2	435.	20.	8,700	09-19-2016	E	AC	86.00	0	74	26
090	BEACH DR	02	1ST ST	2ND ST	2	273.	20.	5,460	09-19-2016	E	AC	82.00	0	61	39
090	BEACH DR	03	2ND ST	3RD ST	2	273.	20.	5,460	09-19-2016	E	AC	84.00	0	43	57

Branch ID	Name	Section ID	From	To	Lanes	Length (lf)	Width (lf)	Area (sf)	Inspection Date	Rank	Surface Type	PCI	PCI Load (%)	PCI Climate (%)	PCI Other (%)
090	BEACH DR	04	3RD ST	4TH ST	2	272.	20.	5,440	09-19-2016	E	AC	96.00	0	52	48
090	BEACH DR	05	4TH ST	5TH ST	2	273.	20.	5,460	09-19-2016	E	AC	91.00	0	62	38
090	BEACH DR	06	5TH ST	6TH ST	2	269.	20.	5,380	09-19-2016	E	AC	90.00	0	63	37
090	BEACH DR	07	6TH ST	7TH ST	2	270.	20.	5,400	09-19-2016	E	AC	98.00	0	100	0
090	BEACH DR	08	7TH ST	8TH ST	2	270.	20.	5,400	09-19-2016	E	AC	91.00	0	63	37
090	BEACH DR	09	8TH ST	9TH ST	2	270.	20.	5,400	09-19-2016	E	AC	92.00	0	57	43
090	BEACH DR	10	9TH ST	10TH ST	2	270.	20.	5,400	09-19-2016	E	AC	86.00	0	46	54
090	BEACH DR	11	10TH ST	11TH ST	2	270.	20.	5,400	09-19-2016	E	AC	86.00	21	79	0
090	BEACH DR	12	11TH ST	PIER AVE	2	290.	20.	5,800	09-19-2016	E	AC	88.00	0	72	28
090	BEACH DR	13	PIER AVE	13TH ST	2	290.	22.	6,380	09-23-2016	E	AC	80.00	24	22	54
090	BEACH DR	14	13TH ST	14TH ST	2	270.	21.	5,170	09-23-2016	E	AC	95.00	0	100	0
090	BEACH DR	15	15TH ST	16TH ST	2	270.	20.	5,400	09-23-2016	E	AC	62.00	52	39	9
090	BEACH DR	16	16TH ST	17TH ST	2	270.	20.	5,400	09-23-2016	E	AC	82.00	33	67	0
090	BEACH DR	17	17TH ST	18TH ST	2	270.	20.	5,400	09-23-2016	E	AC	63.00	7	52	41
090	BEACH DR	18	18TH ST	19TH ST	2	270.	20.	5,400	09-23-2016	E	AC	69.00	0	77	23
090	BEACH DR	19	19TH ST	20TH ST	2	271.	20.	5,420	09-23-2016	E	AC	75.00	0	49	51
090	BEACH DR	20	20TH ST	21ST ST	2	271.	20.	5,420	09-23-2016	E	AC	70.00	15	81	4
090	BEACH DR	21	21ST ST	22ND ST	2	288.	20.	5,760	09-23-2016	E	AC	82.00	0	59	41
090	BEACH DR	22	22ND ST	24TH ST	1	550.	12.	6,600	09-27-2016	E	PCC	90.00	0	100	0
091	BONNIE BRAE ST	01	AVIATION BLVD	14TH ST	2	756.	25.	18,900	09-20-2016	E	AC	50.00	0	95	5
091	BONNIE BRAE ST	02	14TH ST	16TH ST	2	639.	25.	15,975	09-20-2016	E	AC	68.00	22	77	1
092	BORDEN AVE	01	21ST ST	END	2	284.	33.	9,372	09-20-2016	E	AAC	100.00	0	0	0
093	BOUNDARY PL	01	ARDMORE AVE	TENNYSON PL	2	1,014.	20.	17,238	09-21-2016	E	AC	41.00	65	30	5
093	BOUNDARY PL	02	TENNYSON PL	PACIFIC COAST HWY	2	685.	20.	13,550	09-21-2016	E	AC	65.00	14	64	22
094	BRAEHOLM PL	01	30TH ST	AMBY PL	2	334.	20.	6,680	09-21-2016	E	AC	69.00	31	69	0
095	CAMPANA ST	01	JOY ST	PROSPECT AVE	2	442.	22.	9,724	09-20-2016	E	AC	36.00	55	45	0
101	CIRCLE CT	01	CIRCLE DR	MONTEREY BLVD	2	169.	30.	5,070	09-21-2016	E	AC	77.00	0	89	11
102	CIRCLE DR	01	MANHATTAN AVE	CIRCLE CT	2	347.	20.	6,940	09-21-2016	E	AC	65.00	6	85	9
102	CIRCLE DR	02	CIRCLE CT	MANHATTAN AVE	2	427.	20.	8,540	09-21-2016	E	AC	60.00	0	83	17
105	CORONA ST	01	AVIATION BLVD	14TH ST	2	573.	25.	14,325	09-20-2016	E	AC	63.00	0	96	4

Branch ID	Name	Section ID	From	To	Lanes	Length (lf)	Width (lf)	Area (sf)	Inspection Date	Rank	Surface Type	PCI	PCI Load (%)	PCI Climate (%)	PCI Other (%)
105	CORONA ST	02	14TH ST	END	2	71.	22.	1,562	09-20-2016	E	AC	34.00	64	16	20
106	CREST DR	01	33RD ST	34TH ST	2	152.	20.	3,040	09-28-2016	E	PCC	42.00	45	17	38
106	CREST DR	02	34TH ST	35TH ST	2	135.	20.	2,700	09-28-2016	E	PCC	35.00	24	18	58
107	CULPER CT	01	2ND ST	4TH ST	1	431.	25.	10,775	09-02-2016	E	AC	78.00	89	11	0
108	CYPRESS AVE	01	END	6TH ST	2	220.	26.	5,720	09-25-2016	E	AC	22.00	15	39	46
108	CYPRESS AVE	02	6TH ST	8TH ST	2	539.	25.	13,475	09-25-2016	E	AC	87.00	30	70	0
108	CYPRESS AVE	03	8TH ST	END	2	304.	28.	8,512	09-25-2016	E	AAC	85.00	27	73	0
108	CYPRESS AVE	04	11TH ST	PIER AVE	2	733.	28.	20,524	09-25-2016	E	AC	57.00	0	50	50
113	EL OESTE DR	01	GOULD AVE	END	2	500.	30.	16,150	09-21-2016	E	AC	81.00	0	97	3
115	FRANCISCO ST	01	MORNINGSIDE DR	INGLESIDE DR	1	484.	20.	9,680	09-28-2016	C	PCC	68.00	35	39	26
116	GENTRY ST	01	3RD ST	PROSPECT AVE	2	302.	28.	8,456	09-28-2016	E	PCC	45.00	48	12	40
116	GENTRY ST	02	PROSPECT AVE	6TH ST	2	500.	28.	14,000	09-20-2016	E	AC	86.00	0	100	0
117	GOLDEN AVE	01	15TH ST	16TH ST	2	558.	28.	15,624	09-20-2016	E	APC	100.00	0	0	0
117	GOLDEN AVE	02	16TH ST	17TH ST	2	276.	24.	6,624	09-20-2016	E	AAC	31.00	0	29	71
117	GOLDEN AVE	03	17TH ST	END	2	161.	24.	3,864	09-20-2016	E	AAC	20.00	54	34	12
118	GOULD AVE	01	MORNINGSIDE DR	VALLEY DR	2	634.	60.	38,040	09-23-2016	C	AAC	100.00	0	0	0
118	GOULD AVE	02	VALLEY DR	ARDMORE AVE	3	160.	54.	8,640	09-21-2016	C	AC	100.00	0	0	0
118	GOULD AVE	03	ARDMORE AVE	PACIFIC COAST HWY	2	1,572.	39.	61,308	09-21-2016	A	AAC	100.00	0	0	0
118	GOULD AVE	04	PACIFIC COAST HWY	ARDMORE AVE	2	1,562.	39.	60,918	09-21-2016	A	AAC	100.00	0	0	0
120	GOULD TER	01	GOULD AVE	END	2	937.	20.	18,740	09-21-2016	E	AC	60.00	0	98	2
121	GRAVELY CT	01	END	6TH ST	2	130.	24.	3,120	09-20-2016	E	AC	41.00	0	38	62
122	GREENWICH VILLAGE	01	HERMOSA AVE	27TH ST	2	390.	30.	11,700	09-23-2016	C	AC	72.00	66	34	0
125	HARPER AVE	01	11TH ST	AVIATION BLVD	2	591.	25.	14,775	09-20-2016	E	AC	48.00	32	68	0
125	HARPER AVE	02	PALM ST	CARNEGIE LN	2	1,275.	19.	20,400	09-20-2016	E	AC	65.00	19	74	7
125	HARPER AVE	03	CARNEGIE LN	ARTESIA BLVD	2	1,265.	15.	18,975	12-20-2016	E	AC	28.00	63	16	21
128	HERMOSA AVE	01	HERONDO ST	LYNDON ST	2	260.	28.	7,280	09-19-2016	A	AC	90.00	0	84	16
128	HERMOSA AVE	02	LYNDON ST	2ND ST	2	907.	36.	32,652	09-19-2016	A	AC	88.00	0	78	22
128	HERMOSA AVE	03	2ND ST	4TH ST	2	541.	36.	19,476	09-19-2016	A	AC	79.00	40	56	4
128	HERMOSA AVE	04	4TH ST	6TH ST	2	540.	36.	19,440	09-19-2016	A	AC	81.00	64	36	0
128	HERMOSA AVE	05	6TH ST	8TH ST	2	539.	36.	19,404	09-19-2016	A	AC	82.00	60	40	0

Branch ID	Name	Section ID	From	To	Lanes	Length (lf)	Width (lf)	Area (sf)	Inspection Date	Rank	Surface Type	PCI	PCI Load (%)	PCI Climate (%)	PCI Other (%)
128	HERMOSA AVE	06	8TH ST	10TH ST	2	539.	36.	19,404	09-19-2016	A	AC	65.00	45	54	1
128	HERMOSA AVE	07	10TH ST	PIER AVE	2	559.	36.	20,124	09-19-2016	A	AC	79.00	36	64	0
128	HERMOSA AVE	08	PIER AVE	15TH CT	2	693.	40.	27,720	09-19-2016	A	AC	73.00	66	34	0
128	HERMOSA AVE	09	15TH CT	16TH ST	2	406.	36.	14,616	09-19-2016	A	AC	79.00	28	72	0
128	HERMOSA AVE	10	16TH ST	19TH ST	2	823.	36.	29,628	09-19-2016	A	AC	66.00	25	52	23
128	HERMOSA AVE	11	19TH ST	21ST ST	2	586.	36.	21,096	09-19-2016	A	AC	75.00	15	84	1
128	HERMOSA AVE	12	21ST ST	22ND ST	2	356.	36.	12,816	09-19-2016	A	AC	70.00	27	73	0
128	HERMOSA AVE	13	22ND ST	25TH ST	2	808.	36.	29,088	09-23-2016	A	AC	68.00	22	54	24
128	HERMOSA AVE	14	25TH ST	26TH ST	2	279.	36.	10,044	09-23-2016	A	AC	80.00	14	86	0
128	HERMOSA AVE	15	26TH ST	27TH ST	2	308.	28.	8,624	09-23-2016	A	AC	84.00	0	100	0
128	HERMOSA AVE	16	27TH ST	30TH ST	1	655.	20.	13,100	09-23-2016	A	AC	86.00	0	100	0
128	HERMOSA AVE	17	30TH ST	LONGFELLOW AVE	1	384.	20.	7,680	09-23-2016	A	AC	86.00	0	19	81
128	HERMOSA AVE	18	LONGFELLOW AVE	34TH ST	1	426.	20.	8,520	09-23-2016	A	AC	88.00	0	100	0
128	HERMOSA AVE	19	34TH ST	35TH ST	1	223.	20.	4,460	09-23-2016	A	AC	97.00	0	100	0
128	HERMOSA AVE	20	35TH ST	34TH ST	1	223.	20.	4,460	09-23-2016	A	AC	87.00	0	100	0
128	HERMOSA AVE	21	34TH ST	LONGFELLOW AVE	2	426.	20.	8,520	09-23-2016	A	AC	90.00	0	100	0
128	HERMOSA AVE	22	LONGFELLOW AVE	30TH ST	1	384.	20.	7,680	09-23-2016	A	AC	95.00	0	100	0
128	HERMOSA AVE	23	30TH ST	27TH ST	1	651.	20.	13,020	09-23-2016	A	AC	83.00	0	80	20
128	HERMOSA AVE	24	27TH ST	26TH ST	1	308.	20.	6,160	09-23-2016	A	AC	84.00	0	100	0
128	HERMOSA AVE	25	26TH ST	25TH ST	2	279.	38.	10,602	09-23-2016	A	AC	65.00	39	61	0
128	HERMOSA AVE	26	25TH ST	22ND ST	2	808.	38.	30,704	09-23-2016	A	AC	57.00	55	45	0
128	HERMOSA AVE	27	22ND ST	21ST ST	2	356.	38.	13,528	09-23-2016	A	AC	69.00	28	72	0
128	HERMOSA AVE	28	21ST ST	19TH ST	2	586.	38.	22,268	09-23-2016	A	AC	76.00	16	84	0
128	HERMOSA AVE	29	19TH	16TH ST	2	823.	38.	31,274	09-23-2016	A	AC	71.00	20	80	0
128	HERMOSA AVE	30	16TH ST	15TH CT	2	406.	38.	15,428	09-23-2016	A	AC	76.00	0	84	16
128	HERMOSA AVE	31	15TH CT	PIER AVE	2	693.	35.	24,255	09-23-2016	A	AC	88.00	0	100	0
128	HERMOSA AVE	32	PIER AVE	10TH ST	2	559.	36.	20,124	09-19-2016	A	AC	71.00	42	47	11
128	HERMOSA AVE	33	10TH ST	8TH ST	2	539.	36.	19,404	09-19-2016	A	AC	66.00	42	58	0
128	HERMOSA AVE	34	8TH ST	6TH ST	2	539.	36.	19,404	09-19-2016	A	AC	87.00	0	100	0
128	HERMOSA AVE	35	6TH ST	4TH ST	2	540.	36.	19,440	09-19-2016	A	AC	83.00	33	67	0

Branch ID	Name	Section ID	From	To	Lanes	Length (lf)	Width (lf)	Area (sf)	Inspection Date	Rank	Surface Type	PCI	PCI Load (%)	PCI Climate (%)	PCI Other (%)
128	HERMOSA AVE	36	4TH ST	2ND ST	2	541.	36.	19,476	09-19-2016	A	AC	81.00	39	61	0
128	HERMOSA AVE	37	2ND ST	LYNDON ST	2	914.	36.	32,904	09-19-2016	A	AC	84.00	58	42	0
128	HERMOSA AVE	38	LYNDON ST	HERONDO ST	1	259.	28.	7,252	09-19-2016	A	AC	88.00	0	88	12
130	HERMOSA VIEW DR	01	END	30TH ST	2	335.	32.	11,820	09-21-2016	E	AC	83.00	0	100	0
131	HERONDO ST	01	HERMOSA AVE	MONTEREY BLVD	2	569.	40.	22,760	08-04-2016	A	AC	100.00	0	0	0
131	HERONDO ST	02	MONTEREY BLVD	VALLEY DR	2	784.	40.	31,360	08-04-2016	A	AC	100.00	0	0	0
132	HIGHLAND AVE	01	35TH ST	LONGFELLOW AVE	2	557.	38.	21,166	09-21-2016	C	AC	76.00	45	55	0
133	HILL ST	01	END	HILL ST	2	56.	21.	1,176	09-22-2016	E	AC	67.00	0	31	69
133	HILL ST	02	2ND ST	END	2	198.	24.	4,752	09-28-2016	E	PCC	34.00	37	19	44
134	HILLCREST DR	01	18TH ST	21ST ST	2	976.	28.	27,328	09-20-2016	E	AC	61.00	8	70	22
134	HILLCREST DR	02	21ST ST	24TH ST	2	207.	28.	5,796	09-20-2016	E	AC	63.00	17	22	61
135	HOLLOWELL AVE	01	2ND ST	3RD ST	2	221.	28.	6,188	09-28-2016	E	PCC	59.00	30	31	39
135	HOLLOWELL AVE	02	3RD ST	PROSPECT AVE	2	174.	28.	4,872	09-28-2016	E	PCC	70.00	58	36	6
135	HOLLOWELL AVE	03	PROSPECT AVE	6TH ST	2	629.	28.	17,612	09-28-2016	E	PCC	44.00	43	19	38
135	HOLLOWELL AVE	04	6TH ST	7TH PL	2	179.	28.	5,012	09-28-2016	E	PCC	82.00	0	84	16
138	HOPKINS AVE	01	3RD ST	5TH ST	2	555.	27.	14,985	09-26-2016	E	AC	75.00	8	92	0
139	INGLESIDE DR	01	28TH ST	29TH ST	2	219.	25.	5,475	09-27-2016	E	PCC	66.00	45	23	32
139	INGLESIDE DR	02	29TH ST	30TH ST	2	215.	25.	5,375	09-27-2016	E	PCC	42.00	25	23	52
139	INGLESIDE DR	03	30TH ST	31ST ST	2	190.	25.	4,750	09-27-2016	E	PCC	73.00	15	34	51
139	INGLESIDE DR	04	31ST ST	LONGFELLOW AVE	2	179.	24.	4,296	09-27-2016	E	PCC	28.00	47	14	39
139	INGLESIDE DR	05	LONGFELLOW AVE	FRANCISCO ST	2	250.	30.	7,500	09-21-2016	E	AC	79.00	41	59	0
140	JOY ST	01	BONNIE BRAE ST	CAMPANA ST	2	135.	29.	3,915	09-20-2016	E	AC	75.00	39	59	2
143	LA CARLITA PL	01	MARLITA ST	30TH ST	2	242.	30.	7,260	09-21-2016	E	AC	20.00	80	18	2
144	LOMA DR	01	END	6TH ST	2	220.	27.	5,940	09-02-2016	E	AC	65.00	10	38	52
144	LOMA DR	02	6TH ST	8TH ST	2	549.	27.	14,823	09-02-2016	E	AC	56.00	10	37	53
144	LOMA DR	03	8TH ST	10TH ST	2	540.	25.	13,500	09-02-2016	E	AC	78.00	25	75	0
144	LOMA DR	04	10TH ST	PIER AVE	2	1,085.	27.	29,295	09-02-2016	E	AC	82.00	34	32	34
144	LOMA DR	05	PIER AVE	16TH ST	2	597.	25.	14,925	09-02-2016	E	AC	85.00	0	100	0
144	LOMA DR	06	16TH ST	END	2	530.	25.	13,250	09-21-2016	E	AC	93.00	0	100	0
144	LOMA DR	07	19TH ST	PARK AVE	2	1,264.	20.	25,280	09-21-2016	E	AC	54.00	0	100	0

Branch ID	Name	Section ID	From	To	Lanes	Length (lf)	Width (lf)	Area (sf)	Inspection Date	Rank	Surface Type	PCI	PCI Load (%)	PCI Climate (%)	PCI Other (%)
144	LOMA DR	08	PARK AVE	MANHATTAN AVE	2	462.	20.	9,240	09-21-2016	E	AC	76.00	23	77	0
146	LONGFELLOW AVE	01	HERMOSA AVE	MANHATTAN AVE	2	313.	40.	12,520	09-21-2016	C	AC	54.00	0	5	95
146	LONGFELLOW AVE	02	MANHATTAN AVE	MORNINGSIDE DR	2	640.	40.	25,600	09-21-2016	C	AC	90.00	0	100	0
146	LONGFELLOW AVE	03	MORNINGSIDE DR	INGLESIDE DR	2	490.	40.	19,600	09-21-2016	C	AC	73.00	0	26	74
146	LONGFELLOW AVE	04	INGLESIDE DR	VALLEY DR	2	233.	36.	8,388	09-21-2016	C	AC	77.00	10	90	0
146	LONGFELLOW AVE	05	ARDMORE AVE	TENNYSON PL	2	992.	30.	29,760	09-27-2016	E	PCC	14.00	52	11	37
146	LONGFELLOW AVE	06	TENNYSON PL	PACIFIC COAST HWY	2	684.	30.	20,520	09-27-2016	E	PCC	14.00	39	24	37
148	LYNDON ST	01	HERMOSA AVE	MONTEREY BLVD	2	586.	20.	11,720	08-04-2016	E	AC	76.00	0	68	32
149	MANHATTAN AVE	01	1ST ST	2ND ST	2	440.	40.	17,600	09-02-2016	C	AC	78.00	18	82	0
149	MANHATTAN AVE	02	2ND ST	4TH ST	2	540.	40.	21,600	09-01-2016	C	AC	74.00	0	100	0
149	MANHATTAN AVE	03	4TH ST	6TH ST	2	540.	40.	21,600	09-01-2016	C	AC	65.00	0	100	0
149	MANHATTAN AVE	04	6TH ST	8TH ST	2	540.	40.	21,600	09-01-2016	C	AC	70.00	0	100	0
149	MANHATTAN AVE	05	8TH ST	10TH ST	2	540.	40.	21,600	09-01-2016	C	AC	72.00	0	100	0
149	MANHATTAN AVE	06	10TH ST	PIER AVE	2	733.	40.	29,320	09-01-2016	C	AC	69.00	0	90	10
149	MANHATTAN AVE	07	PIER AVE	14TH ST	2	386.	40.	15,440	09-01-2016	C	AC	65.00	0	61	39
149	MANHATTAN AVE	08	14TH ST	16TH ST	2	539.	40.	21,560	09-01-2016	C	AC	74.00	0	70	30
149	MANHATTAN AVE	09	16TH ST	19TH ST	2	832.	40.	33,280	09-21-2016	E	AC	81.00	0	100	0
149	MANHATTAN AVE	10	19TH ST	CIRCLE DR	2	352.	40.	14,080	09-21-2016	C	AC	75.00	0	93	7
149	MANHATTAN AVE	11	CIRCLE DR	MONTEREY BLVD	2	712.	40.	28,480	09-21-2016	C	AC	86.00	0	100	0
149	MANHATTAN AVE	12	MONTEREY BLVD	24TH ST	2	362.	40.	14,480	09-21-2016	C	AC	81.00	0	100	0
149	MANHATTAN AVE	13	24TH ST	25TH ST	2	424.	40.	16,960	09-21-2016	C	AC	78.00	0	100	0
149	MANHATTAN AVE	14	25TH ST	27TH ST	2	525.	40.	21,000	09-21-2016	C	AC	69.00	28	50	22
149	MANHATTAN AVE	15	27TH ST	29TH ST	2	466.	30.	13,980	09-21-2016	C	AC	74.00	22	48	30
149	MANHATTAN AVE	16	29TH ST	LONGFELLOW AVE	2	598.	30.	17,940	09-21-2016	C	AC	60.00	28	69	3
149	MANHATTAN AVE	17	LONGFELLOW AVE	NEPTUNE AVE	2	775.	30.	23,250	09-21-2016	C	AC	22.00	22	54	24
152	MARLITA	01	END (W)	END (E)	2	220.	22.	4,840	09-21-2016	E	AC	21.00	79	11	10
154	MASSEY AVE	01	PROSPECT AVE	5TH ST	2	470.	25.	11,750	09-20-2016	E	AAC	88.00	0	100	0
156	MEYER CT	01	END	1ST ST	2	193.	21.	4,053	08-04-2016	E	AC	57.00	0	23	77
156	MEYER CT	02	1ST ST	END	2	186.	28.	5,208	08-04-2016	E	AC	76.00	0	62	38
157	MIRA ST	01	15TH PL	16TH ST	2	121.	22.	2,662	09-20-2016	E	AC	26.00	34	16	50

Branch ID	Name	Section ID	From	To	Lanes	Length (lf)	Width (lf)	Area (sf)	Inspection Date	Rank	Surface Type	PCI	PCI Load (%)	PCI Climate (%)	PCI Other (%)
158	MONTEREY BLVD	01	HERONDO ST	2ND ST	2	820.	40.	32,800	09-25-2016	C	AC	79.00	43	50	7
158	MONTEREY BLVD	02	2ND ST	4TH ST	2	540.	40.	21,600	09-25-2016	C	AC	77.00	0	85	15
158	MONTEREY BLVD	03	4TH ST	6TH ST	2	540.	40.	21,600	09-25-2016	C	AC	44.00	0	16	84
158	MONTEREY BLVD	04	6TH ST	8TH ST	2	540.	38.	20,520	09-25-2016	C	AC	86.00	0	86	14
158	MONTEREY BLVD	05	8TH ST	10TH ST	2	539.	38.	20,482	09-25-2016	C	AC	81.00	0	63	37
158	MONTEREY BLVD	06	10TH ST	11TH ST	2	510.	36.	18,360	09-02-2016	C	AC	85.00	13	45	42
158	MONTEREY BLVD	07	11TH ST	PIER AVE	2	486.	36.	17,496	09-02-2016	C	AC	69.00	35	57	8
158	MONTEREY BLVD	08	PIER AVE	16TH ST	2	663.	40.	26,520	09-02-2016	C	AC	71.00	39	48	13
158	MONTEREY BLVD	09	16TH ST	19TH ST	2	845.	40.	33,800	09-21-2016	C	AC	85.00	0	100	0
158	MONTEREY BLVD	10	19TH ST	CIRCLE CT	2	665.	40.	26,600	09-21-2016	C	AC	90.00	0	94	6
158	MONTEREY BLVD	11	CIRCLE CT	MANHATTAN AVE	2	729.	40.	29,160	09-21-2016	C	AC	80.00	0	65	35
159	MONTGOMERY DR	01	AUBREY PARK CT	OCEAN DR	2	276.	17.	4,692	09-20-2016	E	AC	30.00	38	46	16
161	MORNINGSIDE DR	01	25TH ST	END	2	373.	32.	11,936	09-22-2016	E	AC	80.00	11	89	0
161	MORNINGSIDE DR	02	26TH ST	27TH ST	2	222.	24.	5,328	09-27-2016	E	PCC	56.00	8	35	57
161	MORNINGSIDE DR	03	27TH ST	30TH PL	2	770.	25.	19,250	09-27-2016	E	PCC	38.00	28	28	44
161	MORNINGSIDE DR	04	30TH PL	LONGFELLOW AVE	2	439.	24.	10,536	09-21-2016	E	AC	67.00	0	66	34
161	MORNINGSIDE DR	05	LONGFELLOW AVE	33RD PL	2	114.	25.	2,850	09-27-2016	E	PCC	26.00	51	18	31
161	MORNINGSIDE DR	06	33RD PL	FRANCISCO ST	2	131.	51.	6,681	09-27-2016	E	PCC	19.00	40	18	42
161	MORNINGSIDE DR	07	FRANCISCO ST	35TH ST	1	251.	20.	5,020	09-27-2016	C	PCC	13.00	56	11	33
162	MYRTLE AVE	01	24TH ST	25TH ST	2	573.	30.	17,190	09-21-2016	E	AC	80.00	0	61	39
162	MYRTLE AVE	02	25TH ST	26TH ST	2	277.	30.	8,310	09-21-2016	E	AC	76.00	28	62	10
163	NEPTUNE AVE	01	THE STRAND	PALM DR	2	120.	30.	3,600	09-27-2016	E	PCC	43.00	19	28	53
163	NEPTUNE AVE	02	PALM DR	MANHATTAN AVE	2	202.	30.	6,060	09-27-2016	E	PCC	25.00	22	15	63
199	OAK ST	01	LOMA DR	BARD ST	2	557.	20.	11,140	09-25-2016	E	AC	88.00	0	23	77
164	OCEAN DR	01	8TH ST	8TH PL	2	187.	24.	4,488	09-28-2016	E	PCC	66.00	32	31	37
164	OCEAN DR	02	8TH PL	9TH ST	2	210.	24.	5,040	09-01-2016	E	AC	57.00	0	70	30
164	OCEAN DR	03	9TH ST	10TH ST	2	200.	24.	4,800	09-01-2016	E	AC	65.00	0	54	46
164	OCEAN DR	04	10TH ST	AVIATION BLVD	2	194.	24.	4,656	09-01-2016	E	AC	22.00	45	42	13
164	OCEAN DR	05	AVIATION BLVD	14TH ST	2	748.	19.	14,212	09-01-2016	E	AC	47.00	23	51	26
164	OCEAN DR	06	14TH ST	15TH PL	2	517.	20.	10,340	09-01-2016	E	AC	64.00	0	78	22

Branch ID	Name	Section ID	From	To	Lanes	Length (lf)	Width (lf)	Area (sf)	Inspection Date	Rank	Surface Type	PCI	PCI Load (%)	PCI Climate (%)	PCI Other (%)
165	OCEAN VIEW AVE	01	END	5TH ST	2	493.	24.	11,832	09-28-2016	E	PCC	55.00	52	23	25
167	OWOSSO AVE	01	9TH ST	AVIATION BLVD	2	426.	24.	10,224	09-28-2016	E	PCC	88.00	0	100	0
167	OWOSSO AVE	02	AVIATION BLVD	14TH ST	2	708.	24.	16,992	09-20-2016	E	AC	43.00	0	71	29
168	OZONE CT	01	LOMA DR	24TH ST	2	177.	20.	3,540	09-26-2016	E	PCC	92.00	0	100	0
168	OZONE CT	02	24TH ST	25TH ST	2	493.	18.	8,874	09-21-2016	E	AC	80.00	0	82	18
168	OZONE CT	03	25TH ST	26TH ST	2	303.	20.	6,060	09-21-2016	E	AC	51.00	0	34	66
168	OZONE CT	04	26TH ST	27TH ST	2	219.	18.	3,942	09-21-2016	E	AC	64.00	0	46	54
170	PALM DR	01	END	LYNDON ST	2	189.	19.	3,591	09-28-2016	E	PCC	80.00	30	43	27
170	PALM DR	02	LYNDON ST	1ST ST	2	260.	19.	4,940	09-28-2016	E	PCC	66.00	30	36	34
170	PALM DR	03	1ST ST	2ND ST	2	440.	20.	8,800	09-02-2016	E	AC	80.00	50	50	0
170	PALM DR	04	2ND ST	4TH ST	2	540.	20.	10,800	09-02-2016	E	AC	87.00	0	70	30
170	PALM DR	05	4TH ST	6TH ST	2	540.	20.	10,800	09-02-2016	E	AC	100.00	0	0	0
170	PALM DR	06	6TH ST	8TH ST	2	540.	20.	10,800	09-02-2016	E	AC	90.00	0	100	0
170	PALM DR	07	8TH ST	10TH ST	2	539.	20.	10,780	09-02-2016	E	AC	80.00	0	59	41
170	PALM DR	08	10TH ST	PIER AVE	2	581.	20.	11,620	09-02-2016	E	AC	80.00	0	7	93
170	PALM DR	09	PIER AVE	14TH ST	2	538.	20.	10,760	09-02-2016	E	AC	60.00	53	35	12
170	PALM DR	10	14TH ST	16TH ST	2	539.	20.	10,780	09-02-2016	E	AC	74.00	68	32	0
170	PALM DR	11	16TH ST	19TH ST	2	827.	20.	16,540	09-21-2016	E	AC	92.00	0	64	36
170	PALM DR	12	19TH ST	21ST ST	2	719.	20.	14,380	09-21-2016	E	AC	72.00	0	26	74
170	PALM DR	13	21ST ST	22ND ST	2	289.	20.	5,780	09-21-2016	E	AC	80.00	0	100	0
170	PALM DR	14	22ND ST	24TH ST	2	385.	20.	7,700	09-21-2016	E	AC	87.00	0	100	0
170	PALM DR	15	24TH ST	25TH ST	2	405.	20.	8,100	09-21-2016	E	AC	67.00	41	33	26
170	PALM DR	16	25TH ST	26TH ST	2	268.	20.	5,360	09-21-2016	E	AC	31.00	81	13	6
170	PALM DR	17	26TH ST	GREENWICH VILLAGE	2	159.	20.	3,180	09-21-2016	E	AC	83.00	0	88	12
170	PALM DR	18	GREENWICH VILLAGE	27TH ST	2	142.	21.	2,982	09-21-2016	E	AC	64.00	0	60	40
170	PALM DR	19	27TH ST	28TH ST	1	220.	15.	3,300	09-27-2016	E	PCC	89.00	0	100	0
170	PALM DR	20	28TH ST	29TH ST	1	219.	15.	3,285	09-27-2016	E	PCC	72.00	23	44	33
170	PALM DR	21	29TH ST	30TH ST	1	215.	15.	3,225	09-27-2016	E	PCC	85.00	0	70	30
170	PALM DR	22	30TH ST	31ST ST	1	190.	18.	3,420	09-27-2016	E	PCC	68.00	50	19	31
170	PALM DR	23	31ST ST	LONGFELLOW AVE	1	194.	15.	2,910	09-27-2016	E	PCC	88.00	0	85	15

Branch ID	Name	Section ID	From	To	Lanes	Length (lf)	Width (lf)	Area (sf)	Inspection Date	Rank	Surface Type	PCI	PCI Load (%)	PCI Climate (%)	PCI Other (%)
170	PALM DR	24	LONGFELLOW AVE	33RD ST	1	225.	15.	3,375	09-27-2016	E	PCC	79.00	12	76	12
170	PALM DR	25	33RD ST	34TH ST	1	200.	15.	3,000	09-27-2016	E	PCC	81.00	35	65	0
170	PALM DR	26	34TH ST	35TH ST	1	218.	15.	3,270	09-27-2016	E	PCC	93.00	0	98	2
170	PALM DR	27	35TH ST	NEPTUNE AVE	2	144.	23.	3,312	09-21-2016	E	AC	70.00	0	80	20
172	PARK AVE	01	MONTEREY AVE	LOMA DR	2	150.	30.	4,500	09-22-2016	E	AC	69.00	0	94	6
172	PARK AVE	02	LOMA DR	25TH ST	2	522.	30.	15,660	09-22-2016	E	AC	96.00	0	100	0
174	PIER AVE	01	HERMOSA AVE	MANHATTAN AVE	2	373.	38.	14,174	09-23-2016	A	AC	79.00	24	76	0
174	PIER AVE	02	MANHATTAN AVE	MONTEREY BLVD	2	395.	38.	15,010	09-23-2016	A	AC	84.00	0	100	0
174	PIER AVE	03	MONTEREY BLVD	BARD ST	2	736.	38.	27,968	09-23-2016	A	AC	85.00	0	100	0
174	PIER AVE	04	BARD ST	VALLEY DR	2	230.	38.	8,740	09-23-2016	A	AC	89.00	62	38	0
174	PIER AVE	05	VALLEY DR	ARDMORE AVE	2	122.	40.	4,880	09-23-2016	A	AC	75.00	36	64	0
174	PIER AVE	06	ARDMORE AVE	PACIFIC COAST HWY	2	655.	36.	23,580	09-23-2016	A	AC	65.00	26	74	0
174	PIER AVE	07	PACIFIC COAST HWY	ARDMORE AVE	2	655.	36.	23,580	09-23-2016	A	AC	85.00	30	70	0
174	PIER AVE	08	ARDMORE AVE	VALLEY DR	3	122.	40.	4,880	09-23-2016	A	AC	69.00	31	66	3
174	PIER AVE	09	VALLEY DR	BARD ST	2	230.	38.	8,740	09-23-2016	A	AC	88.00	37	56	7
174	PIER AVE	10	BARD ST	MONTEREY BLVD	2	739.	38.	28,082	09-23-2016	A	AC	97.00	0	100	0
174	PIER AVE	11	MONTEREY BLVD	MANHATTAN AVE	2	395.	38.	15,010	09-23-2016	A	AC	91.00	31	69	0
174	PIER AVE	12	MANHATTAN AVE	HERMOSA AVE	2	373.	38.	14,174	09-23-2016	A	AC	74.00	0	68	32
175	PINE ST	01	5TH ST	6TH ST	2	310.	24.	7,440	09-20-2016	E	AC	99.00	0	100	0
177	PORTER LN	01	ARDMORE AVE	GOULD AVE	2	645.	30.	19,350	09-20-2016	E	AAC	100.00	0	0	0
179	POWER ST	01	20TH ST	21ST ST	2	240.	25.	6,000	09-22-2016	E	AC	27.00	0	73	27
179	POWER ST	02	21ST ST	24TH ST	2	469.	25.	11,725	09-22-2016	E	AC	20.00	66	12	22
180	PROSPECT AVE	01	ANITA ST	VAN HORNE LN	2	702.	30.	21,060	09-26-2016	C	AC	89.00	0	72	28
180	PROSPECT AVE	02	VAN HORNE LN	GENTRY ST	2	681.	30.	20,430	09-26-2016	C	AC	79.00	13	87	0
180	PROSPECT AVE	03	GENTRY ST	6TH ST	2	586.	30.	17,580	09-26-2016	C	AC	82.00	0	97	3
180	PROSPECT AVE	04	6TH ST	8TH ST	2	575.	30.	17,250	09-26-2016	C	AC	87.00	0	100	0
180	PROSPECT AVE	05	8TH ST	9TH ST	2	345.	30.	10,350	09-26-2016	C	AC	87.00	38	62	0
180	PROSPECT AVE	06	9TH ST	AVIATION BLVD	2	923.	30.	27,690	09-26-2016	C	AC	90.00	0	100	0
180	PROSPECT AVE	07	AVIATION BLVD	14TH ST	2	486.	36.	17,496	09-20-2016	C	AC	78.00	0	90	10
180	PROSPECT AVE	08	14TH ST	15TH ST	2	248.	36.	8,928	09-20-2016	C	AC	35.00	61	28	11

Branch ID	Name	Section ID	From	To	Lanes	Length (lf)	Width (lf)	Area (sf)	Inspection Date	Rank	Surface Type	PCI	PCI Load (%)	PCI Climate (%)	PCI Other (%)
180	PROSPECT AVE	09	15TH ST	17TH ST	2	815.	36.	29,340	09-20-2016	C	AC	38.00	39	39	22
180	PROSPECT AVE	10	17TH ST	20TH ST	2	883.	36.	31,788	09-20-2016	C	AC	54.00	26	71	3
180	PROSPECT AVE	11	20TH ST	21ST ST	2	459.	36.	16,524	09-20-2016	C	AC	28.00	47	38	15
180	PROSPECT AVE	12	21ST ST	ARTESIA BLVD	2	574.	30.	17,220	09-20-2016	C	AC	71.00	0	58	42
180	PROSPECT AVE	13	ARTESIA BLVD	21ST ST	2	567.	30.	17,010	09-20-2016	C	AC	74.00	0	100	0
181	RAYMOND AVE	01	16TH ST	17TH ST	2	320.	20.	6,400	09-20-2016	E	AC	88.00	0	70	30
182	REYNOLDS LN	01	VAN HORNE LN	5TH ST	1	569.	15.	8,535	09-20-2016	E	AC	86.00	0	57	43
182	REYNOLDS LN	02	5TH ST	7TH PL	2	405.	15.	6,075	09-20-2016	E	AC	63.00	100	0	0
182	REYNOLDS LN	03	9TH ST	10TH ST	1	238.	15.	3,570	09-20-2016	E	AC	17.00	69	21	10
183	RHODES ST	01	18TH ST	21ST ST	2	931.	29.	26,999	09-20-2016	E	AC	56.00	17	55	28
183	RHODES ST	02	21ST ST	END	2	256.	22.	5,632	09-20-2016	E	AC	10.00	70	7	23
185	SILVER ST	01	15TH ST	END	2	415.	28.	11,620	09-28-2016	E	APC	100.00	0	0	0
186	SILVERSTRAND AVE	01	24TH ST	25TH ST	2	664.	30.	19,920	09-21-2016	E	AC	83.00	0	91	9
189	SPRINGFIELD AVE	01	END	SPRINGFIELD AVE	2	64.	44.	2,816	09-20-2016	E	AC	36.00	43	39	18
189	SPRINGFIELD AVE	02	SPRINGFIELD AVE	21ST ST	2	540.	25.	13,500	09-28-2016	E	PCC	53.00	43	35	22
191	SUNSET DR	01	6TH ST	8TH ST	2	540.	20.	10,800	09-02-2016	E	AC	83.00	0	83	17
191	SUNSET DR	02	8TH ST	10TH ST	2	540.	20.	10,800	09-02-2016	E	AC	80.00	0	51	49
191	SUNSET DR	03	10TH ST	11TH ST	2	510.	20.	10,200	09-02-2016	E	AC	79.00	18	50	32
191	SUNSET DR	04	11TH ST	PIER AVE	2	549.	20.	10,980	09-02-2016	E	AC	89.00	0	0	100
192	TENNYSON PL	01	END	30TH ST	2	490.	22.	10,930	09-21-2016	E	AC	13.00	99	1	0
192	TENNYSON PL	02	30TH ST	LONGFELLOW AVE	2	266.	24.	6,384	09-21-2016	E	AC	41.00	66	34	0
192	TENNYSON PL	03	LONGFELLOW AVE	BOUNDARY PL	2	140.	27.	3,780	09-21-2016	E	AC	32.00	58	39	3
195	VALLEY DR	01	HERONDO ST	2ND ST	2	754.	25.	18,850	09-22-2016	C	AC	86.00	0	92	8
195	VALLEY DR	02	2ND ST	8TH ST	2	1,693.	25.	42,325	09-22-2016	C	AC	64.00	74	26	0
195	VALLEY DR	03	8TH ST	11TH ST	2	915.	24.	21,960	09-22-2016	C	AC	61.00	63	34	3
195	VALLEY DR	04	11TH ST	PIER AVE	2	738.	25.	18,450	09-22-2016	C	AC	67.00	65	35	0
195	VALLEY DR	05	PIER AVE	18TH ST	2	1,250.	28.	35,000	09-22-2016	C	AAC	100.00	0	0	0
195	VALLEY DR	06	18TH ST	20TH ST	2	486.	28.	13,608	09-22-2016	C	AAC	100.00	0	0	0
195	VALLEY DR	07	20TH ST	24TH ST	2	598.	28.	16,744	09-22-2016	C	AAC	100.00	0	0	0
195	VALLEY DR	08	24TH ST	25TH ST	2	675.	28.	18,900	09-22-2016	C	AAC	100.00	0	0	0

Branch ID	Name	Section ID	From	To	Lanes	Length (lf)	Width (lf)	Area (sf)	Inspection Date	Rank	Surface Type	PCI	PCI Load (%)	PCI Climate (%)	PCI Other (%)
195	VALLEY DR	09	25TH ST	GOULD AVE	2	1,031.	28.	28,868	09-22-2016	C	AAC	100.00	0	0	0
195	VALLEY DR	10	GOULD AVE	30TH ST	2	725.	25.	18,125	09-22-2016	C	AAC	100.00	0	0	0
195	VALLEY DR	11	30TH ST	LONGFELLOW AVE	2	370.	32.	11,840	09-22-2016	C	AAC	100.00	0	0	0
196	VALLEY PARK AVE	01	END	20TH ST	2	736.	26.	19,136	09-22-2016	E	AC	89.00	0	0	100
197	VAN HORNE LN	01	PROSPECT AVE	REYNOLDS LN	2	51.	26.	1,380	09-20-2016	E	AC	19.00	0	36	64
198	VISTA DR	01	33RD PL	FRANCISCO ST	2	133.	18.	2,394	09-28-2016	E	PCC	28.00	55	20	25

Appendix C. 10-Year Program with PCI 70 Target

Work Year	Branch ID	Section ID	Branch Name	From	To	Section Rank	Surface Type	Total	Current PCI	Work Type
2017	002	01	10TH ST	THE STRAND	BEACH DR	Local	AC	\$14.94	85.85	Preventive
2017	002	02	10TH ST	BEACH DR	HERMOSA AVE	Local	AC	\$83.18	84.96	Preventive
2017	002	03	10TH ST	HERMOSA AVE	MANHATTAN AVE	Collector	AC	\$951.45	68.03	Preventive
2017	002	04	10TH ST	MANHATTAN AVE	MONTEREY BLVD	Collector	AC	\$3,306.03	96.26	Global MR
2017	002	05	10TH ST	MONTEREY BLVD	LOMA DR	Collector	AC	\$60.27	82.61	Preventive
2017	002	06	10TH ST	ARDMORE AVE	PACIFIC COAST HWY	Local	PCC	\$1,567.44	30.15	Stopgap
2017	002	07	10TH ST	AVIATION BLVD	OCEAN DR	Local	AC	\$156.90	51.62	Stopgap
2017	002	08	10TH ST	OCEAN DR	OWOSSO AVE	Local	AC	\$325.60	73.13	Preventive
2017	002	09	10TH ST	OWOSSO AVE	PROSPECT AVE	Local	PCC	\$150.73	84.00	Preventive
2017	002	10	10TH ST	PROSPECT AVE	HARPER AVE	Local	AC	\$170.47	81.69	Preventive
2017	003	01	11TH CT	BEACH DR	HERMOSA AVE	Local	AC	\$31.25	85.86	Preventive
2017	004	01	11TH PL	BARD ST	VALLEY DR	Local	AC	\$202.61	74.14	Preventive
2017	004	02	11TH PL	END	PACIFIC COAST HWY	Local	AC	\$6,223.59	9.66	Stopgap
2017	004	03	11TH PL	PROSPECT AVE	HARPER AVE	Local	AC	\$105.46	52.67	Stopgap
2017	005	01	11TH ST	THE STRAND	BEACH DR	Local	AC	\$14.06	86.94	Preventive
2017	005	02	11TH ST	BEACH DR	HERMOSA AVE	Local	AC	\$4,608.32	86.02	Preventive + Global MR
2017	005	03	11TH ST	MONTEREY BLVD	LOMA DR	Local	AC	\$102.18	53.78	Stopgap
2017	005	04	11TH ST	LOMA DR	VALLEY DR	Local	AC	\$571.91	74.14	Preventive
2017	005	05	11TH ST	ARDMORE AVE	PACIFIC COAST HWY	Local	AC	\$649.15	73.15	Preventive
2017	007	01	13TH CT	BEACH DR	HERMOSA AVE	Local	AC	\$105.59	47.60	Stopgap
2017	008	01	13TH ST	HERMOSA AVE	BEACH DR	Local	AC	\$342.86	75.93	Preventive
2017	009	01	14TH CT	BEACH DR	HERMOSA AVE	Local	AC	\$93.42	56.79	Stopgap
2017	010	01	14TH ST	BEACH DR	HERMOSA AVE	Local	AC	\$1,661.24	66.27	Preventive
2017	010	02	14TH ST	HERMOSA AVE	MANHATTAN AVE	Local	AC	\$169.80	47.56	Stopgap
2017	010	03	14TH ST	PACIFIC COAST HWY	OCEAN DR	Local	AC	\$380.16	76.76	Preventive
2017	010	04	14TH ST	OCEAN DR	BONNIE BRAE ST	Local	AC	\$58.45	77.59	Preventive
2017	010	05	14TH ST	BONNIE BRAE ST	CORONA ST	Local	AC	\$146.37	47.57	Stopgap
2017	010	06	14TH ST	CORONA ST	PROSPECT AVE	Local	AC	\$417.04	21.64	Stopgap
2017	010	07	14TH ST	PROSPECT AVE	END	Local	AC	\$338.99	34.68	Stopgap
2017	011	01	15TH CT	END	HERMOSA AVE	Local	AC	\$589.22	27.85	Stopgap
2017	012	01	15TH PL	END	MIRA ST	Local	PCC	\$1,233.60	17.15	Stopgap
2017	012	02	15TH PL	MIRA ST	BONNIE BRAE ST	Local	AC	\$1,581.27	21.64	Stopgap
2017	013	01	15TH ST	THE STRAND	HERMOSA AVE	Local	AC	\$3,443.58	22.65	Stopgap
2017	013	02	15TH ST	PACIFIC COAST HWY	OCEAN DR	Local	AC	\$1,114.82	27.91	Stopgap
2017	013	03	15TH ST	PROSPECT AVE	CITY LIMIT	Local	APC	\$17.02	88.95	Preventive
2017	014	01	16TH CT	BEACH DR	HERMOSA AVE	Local	AC	\$91.93	59.04	Stopgap
2017	015	01	16TH ST	HERMOSA AVE	MANHATTAN AVE	Local	AC	\$179.48	77.48	Preventive
2017	015	02	16TH ST	MANHATTAN AVE	MONTEREY BLVD	Local	AC	\$232.45	75.82	Preventive
2017	015	03	16TH ST	MONTEREY BLVD	LOMA DR	Local	AC	\$47.98	59.03	Stopgap
2017	015	04	16TH ST	ARDMORE AVE	PACIFIC COAST HWY	Local	AC	\$210.80	61.33	Stopgap
2017	015	05	16TH ST	PACIFIC COAST HWY	PROSPECT AVE	Local	PCC	\$2,359.72	29.15	Stopgap
2017	015	06	16TH ST	PROSPECT AVE	GOLDEN AVE	Local	AC	\$362.77	69.71	Preventive
2017	016	01	17TH CT	BEACH DR	HERMOSA AVE	Local	AC	\$1,172.83	65.07	Preventive
2017	017	01	17TH ST	PACIFIC COAST HWY	PROSPECT AVE	Local	AC	\$154.79	62.68	Stopgap
2017	017	02	17TH ST	PROSPECT AVE	GOLDEN ST	Local	AC	\$4,662.15	7.64	Stopgap
2017	017	03	17TH ST	GOLDEN ST	END	Local	AC	\$742.50	24.64	Stopgap
2017	018	1	18TH CT	BEACH DR	HERMOSA AVE	Local	AC	\$646.01	68.66	Preventive
2017	019	01	18TH ST	VALLEY PARK AVE	VALLEY DR	Local	AC	\$3,135.03	98.10	Global MR
2017	019	02	18TH ST	PACIFIC COAST HWY	PROSPECT AVE	Local	AC	\$225.52	52.67	Stopgap
2017	020	01	19TH CT	BEACH DR	HERMOSA AVE	Local	AC	\$625.33	68.66	Preventive
2017	021	01	19TH ST	HERMOSA AVE	MANHATTAN AVE	Local	AC	\$51.44	81.70	Preventive
2017	021	02	19TH ST	MANHATTAN AVE	MONTEREY BLVD	Local	AC	\$81.79	80.05	Preventive
2017	021	03	19TH ST	MONTEREY BLVD	LOMA DR	Local	AC	\$238.08	69.83	Preventive
2017	021	04	19TH ST	PACIFIC COAST HWY	RHODES ST	Local	AC	\$98.56	60.36	Stopgap
2017	021	05	19TH ST	PROSPECT AVE	HARPER AVE	Local	AC	\$2,949.68	21.64	Stopgap
2017	022	01	1ST CT	PALM DR	MONTEREY BLVD	Local	PCC	\$3,782.83	13.15	Stopgap
2017	023	01	1ST PL	ARDMORE AVE	PACIFIC COAST HWY	Local	AC	\$522.25	74.81	Preventive
2017	023	02	1ST PL	BARNEY CT	PROSPECT AVE	Local	AC	\$191.96	80.53	Preventive
2017	024	01	1ST ST	HERMOSA AVE	MONTEREY BLVD	Local	AC	\$727.17	74.81	Preventive
2017	024	02	1ST ST	ARDMORE AVE	PACIFIC COAST HWY	Local	AC	\$186.44	81.34	Preventive
2017	024	03	1ST ST	PACIFIC COAST HWY	MEYER CT	Local	AC	\$696.36	75.68	Preventive
2017	024	04	1ST ST	MEYER CT	BARNEY CT	Local	AC	\$60.05	79.72	Preventive
2017	024	05	1ST ST	BARNEY CT	PROSPECT AVE	Local	AC	\$966.54	70.71	Preventive
2017	025	01	20TH ST	POWER ST	VALLEY DR	Local	AC	\$3,372.03	98.10	Global MR
2017	025	02	20TH ST	PACIFIC COAST HWY	RHODES ST	Local	PCC	\$3,772.30	14.15	Stopgap
2017	025	03	20TH ST	PROSPECT AVE	HARPER AVE	Local	AC	\$442.02	36.09	Stopgap
2017	026	01	20TH CT	BEACH DR	HERMOSA AVE	Local	AC	\$64.93	61.54	Stopgap
2017	027	01	20TH PL	PROSPECT AVE	HARPER AVE	Local	AC	\$432.02	34.68	Stopgap
2017	029	01	21ST ST	HERMOSA AVE	MANHATTAN AVE	Local	AC	\$147.08	78.40	Preventive
2017	029	02	21ST ST	POWER ST	END	Local	AC	\$264.29	69.84	Preventive
2017	029	03	21ST ST	VALLEY DR	POWER ST	Local	AC	\$246.01	78.42	Preventive
2017	029	04	21ST ST	ARDMORE AVE	PACIFIC COAST HWY	Local	AC	\$499.99	76.76	Preventive
2017	029	05	21ST ST	PACIFIC COAST HWY	RHODES ST	Collector	AC	\$118.12	80.82	Preventive
2017	029	06	21ST ST	RHODES ST	PROSPECT AVE	Collector	AC	\$109.54	82.77	Preventive
2017	029	07	21ST ST	HARPER AVE	PROSPECT AVE	Local	AC	\$163.78	50.59	Stopgap
2017	030	01	21ST CT	BEACH DR	HERMOSA AVE	Local	AC	\$59.38	58.15	Stopgap
2017	032	01	22ND CT	END (S)	22ND ST	Local	AC	\$61.13	78.43	Preventive
2017	033	01	22ND ST	END	HERMOSA AVE	Collector	AC	\$5,608.37	49.80	Major
2017	033	02	22ND ST	HERMOSA AVE	MANHATTAN AVE	Collector	AC	\$10,779.73	56.54	Major
2017	035	01	24TH PL	PARK AVE	VALLEY DR	Local	AC	\$280.46	52.69	Stopgap
2017	036	01	24TH ST	THE STRAND	HERMOSA AVE	Local	PCC	\$10,912.90	73.97	Major
2017	036	02	24TH ST	HERMOSA AVE	MANHATTAN AVE	Local	AC	\$422.85	69.84	Preventive

Work Year	Branch ID	Section ID	Branch Name	From	To	Section Rank	Surface Type	Total	Current PCI	Work Type
2017	036	03	24TH ST	MANHATTAN AVE	PARK AVE	Local	AC	\$747.01	72.09	Preventive
2017	036	04	24TH ST	PARK AVE	VALLEY DR	Local	AAC	\$4,167.65	23.65	Stopgap
2017	036	05	24TH ST	ARDMORE AVE	PACIFIC COAST HWY	Local	AC	\$188.29	60.36	Stopgap
2017	036	06	24TH ST	END	HILLCREST DR	Local	AC	\$151.04	39.28	Stopgap
2017	036	07	24TH ST	PROSPECT AVE	HARPER AVE	Local	AC	\$4,839.25	12.64	Stopgap
2017	037	01	25TH ST	HERMOSA AVE	MANHATTAN AVE	Local	AC	\$341.17	72.01	Preventive
2017	037	02	25TH ST	MANHATTAN AVE	MYRTLE AVE	Local	AAC	\$255.14	75.04	Preventive
2017	037	03	25TH ST	MYRTLE AVE	PARK AVE	Local	AC	\$2,486.96	65.06	Preventive
2017	037	04	25TH ST	PARK AVE	VALLEY DR	Local	AC	\$344.31	45.64	Stopgap
2017	038	01	26TH ST	HERMOSA AVE	MANHATTAN AVE	Local	AC	\$303.26	73.14	Preventive
2017	038	02	26TH ST	MANHATTAN AVE	MORNINGSIDE DR	Local	PCC	\$3,738.17	22.14	Stopgap
2017	039	01	27TH CT	OZONE CT	MORNINGSIDE DR	Local	PCC	\$678.03	39.14	Stopgap
2017	040	01	27TH ST	HERMOSA AVE	MANHATTAN AVE	Local	PCC	\$100.09	85.98	Preventive
2017	040	02	27TH ST	MANHATTAN AVE	MORNINGSIDE DR	Collector	AC	\$24,472.89	45.95	Major
2017	041	01	28TH CT	PALM DR	MANHATTAN AVE	Local	AC	\$145.01	70.99	Preventive
2017	041	02	28TH CT	MANHATTAN AVE	MORNINGSIDE DR	Local	PCC	\$795.46	37.14	Stopgap
2017	041	03	28TH CT	MORNINGSIDE DR	END	Local	AC	\$139.90	40.16	Stopgap
2017	042	01	28TH ST	HERMOSA AVE	MANHATTAN AVE	Local	AC	\$654.08	68.66	Preventive
2017	042	02	28TH ST	MANHATTAN AVE	MORNINGSIDE DR	Local	AC	\$1,006.03	69.84	Preventive
2017	042	03	28TH ST	MORNINGSIDE DR	INGLESIDE DR	Local	AC	\$106.85	62.71	Stopgap
2017	043	01	29TH CT	PALM DR	MANHATTAN AVE	Local	AC	\$40.67	44.68	Stopgap
2017	043	02	29TH CT	MANHATTAN AVE	MORNINGSIDE DR	Local	PCC	\$86.78	60.95	Stopgap
2017	043	03	29TH CT	MORNINGSIDE DR	INGLESIDE DR	Local	PCC	\$10,757.82	78.52	Major
2017	044	01	29TH ST	HERMOSA AVE	MANHATTAN AVE	Local	PCC	\$2,108.96	19.15	Stopgap
2017	044	02	29TH ST	MANHATTAN AVE	MORNINGSIDE DR	Local	PCC	\$1,364.77	31.15	Stopgap
2017	044	03	29TH ST	MORNINGSIDE DR	INGLESIDE DR	Local	PCC	\$1,591.53	27.15	Stopgap
2017	046	01	2ND ST	THE STRAND	BEACH DR	Local	AC	\$94.97	74.02	Preventive
2017	046	02	2ND ST	BEACH DR	HERMOSA AVE	Collector	AC	\$43.72	82.61	Preventive
2017	046	03	2ND ST	HERMOSA AVE	MANHATTAN AVE	Collector	AC	\$777.45	69.00	Preventive
2017	046	04	2ND ST	MANHATTAN AVE	MONTEREY BLVD	Collector	AC	\$536.36	70.94	Preventive
2017	046	05	2ND ST	MONTEREY BLVD	VALLEY DR	Collector	AC	\$863.27	71.92	Preventive
2017	046	06	2ND ST	VALLEY DR	ARDMORE AVE	Collector	AC	\$397.42	76.77	Preventive
2017	046	07	2ND ST	ARDMORE AVE	PACIFIC COAST HWY	Collector	AC	\$224.60	79.69	Preventive
2017	046	08	2ND ST	PACIFIC COAST HWY	HOLLOWELL AVE	Local	AC	\$1,077.81	74.02	Preventive
2017	046	09	2ND ST	HOLLOWELL AVE	CITY LIMIT	Local	AC	\$89.04	61.33	Stopgap
2017	047	01	30TH PL	PALM DR	MORNINGSIDE DR	Local	AC	\$156.32	43.74	Stopgap
2017	047	02	30TH PL	MORNINGSIDE DR	INGLESIDE DR	Local	PCC	\$491.89	48.15	Stopgap
2017	047	03	30TH PL	INGLESIDE DR	VALLEY DR	Local	PCC	\$105.06	51.15	Stopgap
2017	048	01	30TH ST	HERMOSA AVE	PALM DR	Local	PCC	\$252.22	44.15	Stopgap
2017	048	02	30TH ST	MANHATTAN AVE	PALM DR	Local	PCC	\$2,440.82	5.15	Stopgap
2017	048	03	30TH ST	MORNINGSIDE DR	INGLESIDE DR	Local	PCC	\$3,148.05	20.15	Stopgap
2017	048	04	30TH ST	INGLESIDE DR	VALLEY DR	Local	PCC	\$1,940.77	4.15	Stopgap
2017	048	06	30TH ST	TENNYSON PL	ARDMORE AVE	Local	AC	\$1,444.06	29.32	Stopgap
2017	048	07	30TH ST	PACIFIC COAST HWY	TENNYSON PL	Local	AC	\$334.83	44.68	Stopgap
2017	049	01	31ST PL	PALM DR	MANHATTAN AVE	Local	AC	\$104.64	69.83	Preventive
2017	049	02	31ST PL	MANHATTAN AVE	MORNINGSIDE DR	Local	AC	\$176.02	76.77	Preventive
2017	049	03	31ST PL	MORNINGSIDE DR	INGLESIDE DR	Local	PCC	\$2,584.40	7.15	Stopgap
2017	049	04	31ST PL	INGLESIDE DR	VALLEY DR	Local	PCC	\$125.92	44.15	Stopgap
2017	050	01	31ST ST	HERMOSA AVE	MANHATTAN AVE	Local	PCC	\$568.27	47.15	Stopgap
2017	050	02	31ST ST	MORNINGSIDE DR	INGLESIDE DR	Local	PCC	\$1,117.03	32.15	Stopgap
2017	050	03	31ST ST	INGLESIDE DR	VALLEY DR	Local	PCC	\$1,550.03	17.15	Stopgap
2017	051	01	32ND PL	PALM DR	MANHATTAN AVE	Local	AC	\$83.87	70.98	Preventive
2017	051	02	32ND PL	MANHATTAN AVE	MORNINGSIDE DR	Local	AC	\$263.84	73.13	Preventive
2017	051	03	32ND PL	MORNINGSIDE DR	INGLESIDE DR	Local	PCC	\$34.12	63.02	Stopgap
2017	051	04	32ND PL	INGLESIDE DR	VALLEY DR	Local	PCC	\$191.92	31.15	Stopgap
2017	052	01	33RD PL	PALM DR	MANHATTAN AVE	Local	AC	\$24.77	55.90	Stopgap
2017	052	02	33RD PL	MANHATTAN AVE	HIGHLAND AVE	Local	PCC	\$334.98	46.15	Stopgap
2017	052	03	33RD PL	HIGHLAND AVE	MORNINGSIDE DR	Local	PCC	\$119.51	57.15	Stopgap
2017	052	04	33RD PL	MORNINGSIDE DR	INGLESIDE DR	Local	PCC	\$2,706.41	15.15	Stopgap
2017	053	01	33RD ST	PALM DR	MANHATTAN AVE	Local	PCC	\$326.46	43.15	Stopgap
2017	053	02	33RD ST	MANHATTAN AVE	HIGHLAND AVE	Local	PCC	\$808.12	29.15	Stopgap
2017	053	03	33RD ST	HIGHLAND AVE	MORNINGSIDE DR	Local	PCC	\$1,146.16	26.15	Stopgap
2017	054	01	34TH PL	PALM DR	MANHATTAN AVE	Local	AC	\$136.78	68.65	Preventive
2017	054	02	34TH PL	MANHATTAN AVE	HIGHLAND AVE	Local	PCC	\$88.35	57.15	Stopgap
2017	055	01	34TH ST	HERMOSA AVE	MANHATTAN AVE	Local	PCC	\$627.40	43.15	Stopgap
2017	055	02	34TH ST	MANHATTAN AVE	HIGHLAND AVE	Local	PCC	\$3,396.96	13.15	Stopgap
2017	055	03	34TH ST	HIGHLAND AVE	MORNINGSIDE DR	Local	PCC	\$640.38	38.15	Stopgap
2017	056	01	35TH PL	PALM DR	MANHATTAN AVE	Local	AC	\$47.31	36.86	Stopgap
2017	057	01	35TH ST	HERMOSA AVE	MANHATTAN AVE	Local	AC	\$129.81	46.60	Stopgap
2017	058	01	3RD CT	BEACH DR	HERMOSA AVE	Local	AC	\$19.88	84.08	Preventive
2017	059	01	3RD ST	END	ARDMORE AVE	Local	AC	\$64.16	81.34	Preventive
2017	059	02	3RD ST	ARDMORE AVE	PACIFIC COAST HWY	Local	AC	\$169.46	80.53	Preventive
2017	059	03	3RD ST	PACIFIC COAST HWY	HOPKINS AVE	Local	AC	\$173.81	80.53	Preventive
2017	059	04	3RD ST	HOPKINS AVE	HOLLOWELL AVE	Local	AC	\$770.35	72.08	Preventive
2017	059	05	3RD ST	HOLLOWELL AVE	PROSPECT AVE	Local	PCC	\$5,914.47	4.15	Stopgap
2017	060	01	4TH CT	BEACH DR	HERMOSA AVE	Local	AC	\$97.01	76.67	Preventive
2017	061	01	4TH ST	HERMOSA AVE	MANHATTAN AVE	Collector	AC	\$321.52	75.80	Preventive
2017	061	02	4TH ST	MANHATTAN AVE	MONTEREY BLVD	Collector	AC	\$81.39	82.61	Preventive
2017	061	03	4TH ST	MONTEREY BLVD	CULPER CT	Local	AC	\$30.59	51.40	Stopgap
2017	061	04	4TH ST	END	ARDMORE AVE	Local	AC	\$140.13	76.66	Preventive
2017	061	05	4TH ST	ARDMORE AVE	PACIFIC COAST HWY	Local	PCC	\$1,750.63	40.15	Stopgap
2017	061	06	4TH ST	PACIFIC COAST HWY	OCEAN VIEW AVE	Local	PCC	\$2,061.49	19.15	Stopgap

Work Year	Branch ID	Section ID	Branch Name	From	To	Section Rank	Surface Type	Total	Current PCI	Work Type
2017	061	07	4TH ST	HOPKINS AVE	PROSPECT AVE	Local	PCC	\$1,033.58	33.15	Stopgap
2017	062	01	5TH CT	BEACH DR	HERMOSA AVE	Local	AC	\$1.61	89.68	Preventive
2017	063	01	5TH ST	ARMORE AVE	PACIFIC COAST HWY	Local	AC	\$292.12	79.26	Preventive
2017	063	02	5TH ST	PACIFIC COAST HWY	OCEAN VIEW CT	Local	APC	\$284.77	74.11	Preventive
2017	063	03	5TH ST	OCEAN VIEW AVE	PINE CT	Local	APC	\$196.12	70.98	Preventive
2017	063	04	5TH ST	PINE CT	HOPKINS AVE	Local	APC	\$38.69	63.86	Stopgap
2017	063	05	5TH ST	HOPKINS AVE	PROSPECT AVE	Local	APC	\$89.37	56.98	Stopgap
2017	063	06	5TH ST	MASSEY AVE	REYNOLDS LN	Local	AC	\$77.18	47.57	Stopgap
2017	064	01	6TH CT	BEACH DR	HERMOSA AVE	Local	AC	\$18.05	86.78	Preventive
2017	065	01	6TH ST	HERMOSA AVE	MANHATTAN AVE	Collector	AC	\$74.45	83.78	Preventive
2017	065	02	6TH ST	MANHATTAN AVE	MONTEREY BLVD	Collector	AC	\$38.15	86.71	Preventive
2017	065	05	6TH ST	CYPRESS AVE	VALLEY DR	Collector	AC	\$86.43	80.86	Preventive
2017	065	06	6TH ST	ARDMORE AVE	PACIFIC COAST HWY	Local	AC	\$5,930.45	93.21	Global MR
2017	065	07	6TH ST	PACIFIC COAST HWY	PINE ST	Local	PCC	\$4,128.70	17.15	Stopgap
2017	065	08	6TH ST	PINE ST	58' s/o PROSPECT AVE	Local	PCC	\$682.45	53.15	Stopgap
2017	065	09	6TH ST	58' s/o PROSPECT AVE	PROSPECT AVE	Local	AC	\$84.61	69.86	Preventive
2017	065	10	6TH ST	PROSPECT AVE	HOLLOWELL AVE	Local	PCC	\$6,021.73	19.15	Stopgap
2017	065	11	6TH ST	HOLLOWELL AVE	REYNOLDS LN	Local	PCC	\$555.28	52.15	Stopgap
2017	066	01	7TH CT	BEACH DR	HERMOSA AVE	Local	AC	\$227.04	73.04	Preventive
2017	067	01	7TH PL	PROSPECT AVE	REYNOLDS LN	Local	AC	\$4,203.03	95.86	Global MR
2017	067	02	7TH PL	REYNOLDS LN	CITY LIMIT	Local	AC	\$999.01	95.86	Global MR
2017	068	01	7TH ST	CYPRESS AVE	VALLEY DR	Local	AC	\$314.82	75.61	Preventive
2017	068	02	7TH ST	ARDMORE AVE	END	Local	AC	\$50.08	83.43	Preventive
2017	068	03	7TH ST	PACIFIC COAST HWY	PROSPECT AVE	Local	AC	\$622.10	38.45	Stopgap
2017	068	04	7TH ST	PROSPECT AVE	CITY LIMIT	Local	AC	\$7,576.86	92.00	Global MR
2017	069	01	8TH CT	BEACH DR	HERMOSA AVE	Local	AAC	\$129.05	77.49	Preventive
2017	070	01	8TH PL	ARDMORE AVE	PACIFIC COAST HWY	Local	PCC	\$3,253.91	23.15	Stopgap
2017	070	02	8TH PL	PACIFIC COAST HWY	OCEAN DR	Local	AC	\$136.34	81.69	Preventive
2017	070	03	8TH PL	OCEAN DR	PROSPECT AVE	Local	AC	\$97.67	81.69	Preventive
2017	071	01	8TH ST	HERMOSA AVE	MANHATTAN AVE	Collector	AC	\$76.46	80.86	Preventive
2017	071	02	8TH ST	MANHATTAN AVE	MONTEREY BLVD	Collector	AC	\$10,033.16	63.35	Major
2017	071	03	8TH ST	MONTEREY BLVD	LOMA DR	Collector	AC	\$83.78	81.83	Preventive
2017	071	04	8TH ST	LOMA DR	CYPRESS AVE	Collector	AC	\$233.12	74.04	Preventive
2017	071	05	8TH ST	CYPRESS AVE	VALLEY DR	Collector	AC	\$3,717.31	89.64	Preventive + Global MR
2017	071	06	8TH ST	VALLEY DR	ARDMORE AVE	Collector	AC	\$1,046.17	89.64	Preventive + Global MR
2017	071	07	8TH ST	ARDMORE DR	PACIFIC COAST HWY	Collector	AC	\$909.59	69.18	Preventive
2017	071	08	8TH ST	PACIFIC COAST HWY	PROSPECT AVE	Local	AC	\$668.66	75.03	Preventive
2017	072	01	9TH CT	BEACH DR	HERMOSA AVE	Local	AC	\$2.22	89.68	Preventive
2017	073	01	9TH ST	ARDMORE AVE	PACIFIC COAST HWY	Local	PCC	\$9,773.68	4.15	Stopgap
2017	073	02	9TH ST	PACIFIC COAST HWY	OCEAN DR	Local	AC	\$134.75	81.69	Preventive
2017	073	03	9TH ST	OCEAN DR	OWOSSO AVE	Local	AC	\$208.80	33.01	Stopgap
2017	073	04	9TH ST	OWOSSO AVE	PROSPECT AVE	Local	PCC	\$72.37	87.01	Preventive
2017	073	05	9TH ST	PROSPECT AVE	REYNOLDS LN	Local	AC	\$6,770.46	92.00	Global MR
2017	075	01	ALLEY	4TH ST	5TH ST	Alley	AC	\$446.71	26.64	Stopgap
2017	075	02	ALLEY	30TH ST	LONGFELLOW AVE	Alley	AC	\$1,067.60	14.64	Stopgap
2017	075	03	ALLEY	END	TENNYSON PL	Alley	AC	\$1,772.83	89.88	Preventive + Global MR
2017	075	05	ALLEY	TENNYSON PL	ALLEY w/o TENNYSON PL	Alley	AC	\$1,530.05	86.96	Preventive + Global MR
2017	075	07	ALLEY	64' w/o 21ST ST	20TH ST	Alley	PCC	\$9.71	89.13	Preventive
2017	075	08	ALLEY	RHODES ST	ALLEY w/o RHODES ST	Alley	AC	\$1,686.00	11.64	Stopgap
2017	075	09	ALLEY	BEACH DR	22ND CT	Alley	AC	\$9.59	81.72	Preventive
2017	075	10	ALLEY	20TH ST	ALLEY n/o 19TH ST	Alley	AC	\$1,475.99	.00	Stopgap
2017	075	13	ALLEY	21ST ST	64' s/o 21ST ST	Alley	AC	\$767.99	.00	Stopgap
2017	075	14	ALLEY	RHODES ST	ALLEY w/o RHODES ST	Alley	AC	\$682.65	18.64	Stopgap
2017	077	01	AMBY PL	END	30TH ST	Local	AC	\$92.78	47.58	Stopgap
2017	079	02	ARDMORE AVE	2ND ST	5TH ST	Collector	AC	\$129.86	83.76	Preventive
2017	079	03	ARDMORE AVE	8TH ST	5TH ST	Collector	AC	\$155.72	81.81	Preventive
2017	079	04	ARDMORE AVE	10TH ST	8TH ST	Collector	AC	\$21,874.87	37.33	Major
2017	079	05	ARDMORE AVE	PIER AVE	10TH ST	Collector	AC	\$21,919.08	45.94	Major
2017	079	06	ARDMORE AVE	256' n/o PIER AVE	PIER AVE	Collector	PCC	\$124.38	84.00	Preventive
2017	081	01	ARTESIA BLVD	PACIFIC COAST HWY	HARPER AVE	Arterial	AC	\$1,473.42	75.96	Preventive
2017	081	02	ARTESIA BLVD	HARPER AVE	PACIFIC COAST HWY	Arterial	AC	\$2,135.28	73.04	Preventive
2017	082	01	AUBREY PARK CT	AVIATION BLVD	END	Local	AC	\$59.10	49.57	Stopgap
2017	083	01	AUBREY CT	END	AUBREY CT	Local	AC	\$403.09	18.64	Stopgap
2017	084	01	AVA ST	END	21ST ST	Local	PCC	\$2,846.04	22.15	Stopgap
2017	085	01	AVIATION BLVD	PACIFIC COAST HWY	OCEAN DR	Arterial	AC	\$51.56	87.69	Preventive
2017	085	02	AVIATION BLVD	OCEAN DR	CORONA ST	Arterial	AC	\$510.74	75.99	Preventive
2017	085	03	AVIATION BLVD	CORONA ST	PROSPECT AVE	Arterial	AC	\$92.74	81.84	Preventive
2017	085	04	AVIATION BLVD	PROSPECT AVE	HARPER AVE	Arterial	AC	\$9,778.23	40.21	Major
2017	085	05	AVIATION BLVD	CITY LIMIT	PROSPECT AVE	Arterial	AC	\$9,778.23	43.08	Major
2017	085	06	AVIATION BLVD	PROSPECT AVE	CORONA ST	Arterial	AC	\$81.55	82.82	Preventive
2017	085	07	AVIATION BLVD	CORONA ST	OCEAN DR	Arterial	AC	\$740.04	73.07	Preventive
2017	085	08	AVIATION BLVD	OCEAN DR	PACIFIC COAST HWY	Arterial	AC	\$29.49	88.67	Preventive
2017	086	01	BARD ST	END	8TH ST	Local	AAC	\$187.32	37.68	Stopgap
2017	086	02	BARD ST	END	PIER AVE	Collector	AC	\$15,623.32	62.38	Major
2017	086	03	BARD ST	ALLEY	PIER AVE	Collector	AC	\$6,118.22	53.67	Major
2017	087	1	BARNEY CT	1ST ST	1ST PL	Local	AC	\$321.18	71.84	Preventive
2017	089	01	BAYVIEW DR	1ST ST	2ND ST	Local	AC	\$12.16	88.68	Preventive
2017	089	02	BAYVIEW DR	2ND ST	4TH ST	Local	AC	\$44.65	85.86	Preventive
2017	089	05	BAYVIEW DR	8TH ST	10TH ST	Local	AC	\$317.57	35.27	Stopgap
2017	089	06	BAYVIEW DR	10TH ST	PIER AVE	Local	AC	\$5,375.58	88.68	Preventive + Global MR
2017	089	07	BAYVIEW DR	PIER AVE	16TH ST	Local	AC	\$4,641.94	16.58	Stopgap
2017	089	08	BAYVIEW DR	16TH ST	19TH ST	Local	AC	\$386.00	38.46	Stopgap

Work Year	Branch ID	Section ID	Branch Name	From	To	Section Rank	Surface Type	Total	Current PCI	Work Type
2017	089	09	BAYVIEW DR	19TH ST	CIRCLE DR	Local	AC	\$357.46	36.10	Stopgap
2017	089	10	BAYVIEW DR	34TH ST	35TH ST	Local	PCC	\$382.05	26.15	Stopgap
2017	090	01	BEACH DR	LYNDON ST	1ST ST	Local	AC	\$64.98	82.53	Preventive
2017	090	02	BEACH DR	1ST ST	2ND ST	Local	AC	\$71.62	79.22	Preventive
2017	090	03	BEACH DR	2ND ST	3RD ST	Local	AC	\$49.86	80.86	Preventive
2017	090	05	BEACH DR	4TH ST	5TH ST	Local	AC	\$16.69	86.94	Preventive
2017	090	06	BEACH DR	5TH ST	6TH ST	Local	AC	\$21.39	86.02	Preventive
2017	090	08	BEACH DR	7TH ST	8TH ST	Local	AC	\$16.51	86.94	Preventive
2017	090	09	BEACH DR	8TH ST	9TH ST	Local	AC	\$11.39	87.89	Preventive
2017	090	10	BEACH DR	9TH ST	10TH ST	Local	AC	\$40.33	82.53	Preventive
2017	090	11	BEACH DR	10TH ST	11TH ST	Local	AC	\$40.33	82.53	Preventive
2017	090	12	BEACH DR	11TH ST	PIER AVE	Local	AC	\$33.41	84.24	Preventive
2017	090	13	BEACH DR	PIER AVE	13TH ST	Local	AC	\$124.77	77.61	Preventive
2017	090	14	BEACH DR	13TH ST	14TH ST	Local	AC	\$1,551.01	90.94	Global MR
2017	090	15	BEACH DR	15TH ST	16TH ST	Local	AC	\$53.98	58.13	Stopgap
2017	090	16	BEACH DR	16TH ST	17TH ST	Local	AC	\$70.44	79.24	Preventive
2017	090	17	BEACH DR	17TH ST	18TH ST	Local	AC	\$53.98	59.25	Stopgap
2017	090	18	BEACH DR	18TH ST	19TH ST	Local	AC	\$572.11	66.27	Preventive
2017	090	19	BEACH DR	19TH ST	20TH ST	Local	AC	\$202.92	73.14	Preventive
2017	090	20	BEACH DR	20TH ST	21ST ST	Local	AC	\$476.70	67.47	Preventive
2017	090	21	BEACH DR	21ST ST	22ND ST	Local	AC	\$75.13	79.24	Preventive
2017	090	22	BEACH DR	22ND ST	24TH ST	Local	PCC	\$59.42	87.00	Preventive
2017	091	01	BONNIE BRAE ST	AVIATION BLVD	14TH ST	Local	AC	\$271.81	45.62	Stopgap
2017	091	02	BONNIE BRAE ST	14TH ST	16TH ST	Local	AC	\$1,984.87	65.05	Preventive
2017	093	01	BOUNDARY PL	ARDMORE AVE	TENNYSON PL	Local	AC	\$426.15	37.64	Stopgap
2017	093	02	BOUNDARY PL	TENNYSON PL	PACIFIC COAST HWY	Local	AC	\$114.81	61.52	Stopgap
2017	094	01	BRAEHOLM PL	30TH ST	AMBY PL	Local	AC	\$709.71	66.25	Preventive
2017	095	01	CAMPANA ST	JOY ST	PROSPECT AVE	Local	AC	\$310.22	34.05	Stopgap
2017	101	01	CIRCLE CT	CIRCLE DR	MONTEREY BLVD	Local	AC	\$151.29	75.04	Preventive
2017	102	01	CIRCLE DR	MANHATTAN AVE	CIRCLE CT	Local	AC	\$58.80	61.52	Stopgap
2017	102	02	CIRCLE DR	CIRCLE CT	MANHATTAN AVE	Local	AC	\$85.37	55.90	Stopgap
2017	105	01	CORONA ST	AVIATION BLVD	14TH ST	Local	AC	\$143.20	59.22	Stopgap
2017	105	02	CORONA ST	14TH ST	END	Local	AC	\$53.08	33.01	Stopgap
2017	106	01	CREST DR	33RD ST	34TH ST	Local	PCC	\$245.79	39.15	Stopgap
2017	106	02	CREST DR	34TH ST	35TH ST	Local	PCC	\$237.22	32.15	Stopgap
2017	107	01	CULPER CT	2ND ST	4TH ST	Local	AC	\$287.90	75.82	Preventive
2017	108	01	CYPRESS AVE	END	6TH ST	Local	AC	\$1,083.59	20.66	Stopgap
2017	108	02	CYPRESS AVE	6TH ST	8TH ST	Local	AC	\$88.51	83.43	Preventive
2017	108	03	CYPRESS AVE	8TH ST	END	Local	AAC	\$70.38	81.73	Preventive
2017	108	04	CYPRESS AVE	11TH ST	PIER AVE	Local	AC	\$205.17	52.72	Stopgap
2017	113	01	EL OESTE DR	GOULD AVE	END	Local	AC	\$264.22	78.41	Preventive
2017	115	01	FRANCISCO ST	MORNINGSIDE DR	INGLESIDE DR	Collector	PCC	\$36,984.67	65.31	Major
2017	116	01	GENTRY ST	3RD ST	PROSPECT AVE	Local	PCC	\$658.32	42.15	Stopgap
2017	116	02	GENTRY ST	PROSPECT AVE	6TH ST	Local	AC	\$104.57	82.53	Preventive
2017	117	02	GOLDEN AVE	16TH ST	17TH ST	Local	AAC	\$439.82	28.35	Stopgap
2017	117	03	GOLDEN AVE	17TH ST	END	Local	AAC	\$930.43	18.64	Stopgap
2017	118	02	GOULD AVE	VALLEY DR	ARDMORE AVE	Collector	AC	\$2,592.02	96.44	Global MR
2017	120	01	GOULD TER	GOULD AVE	END	Local	AC	\$187.33	55.90	Stopgap
2017	121	01	GRAVELY CT	END	6TH ST	Local	AC	\$77.13	37.64	Stopgap
2017	122	01	GREENWICH VILLAGE	HERMOSA AVE	27TH ST	Collector	AC	\$732.51	69.16	Preventive
2017	125	01	HARPER AVE	11TH ST	AVIATION BLVD	Local	AC	\$240.35	43.73	Stopgap
2017	125	02	HARPER AVE	PALM ST	CARNEGIE LN	Local	AC	\$173.03	61.51	Stopgap
2017	125	03	HARPER AVE	CARNEGIE LN	ARTESIA BLVD	Local	AC	\$1,682.10	26.96	Stopgap
2017	128	01	HERMOSA AVE	HERONDO ST	LYNDON ST	Arterial	AC	\$24.28	86.66	Preventive
2017	128	02	HERMOSA AVE	LYNDON ST	2ND ST	Arterial	AC	\$172.60	84.71	Preventive
2017	128	03	HERMOSA AVE	2ND ST	4TH ST	Arterial	AC	\$510.97	75.94	Preventive
2017	128	04	HERMOSA AVE	4TH ST	6TH ST	Arterial	AC	\$358.32	77.89	Preventive
2017	128	05	HERMOSA AVE	6TH ST	8TH ST	Arterial	AC	\$282.48	78.86	Preventive
2017	128	06	HERMOSA AVE	8TH ST	10TH ST	Arterial	AC	\$17,666.37	62.34	Major
2017	128	07	HERMOSA AVE	10TH ST	PIER AVE	Arterial	AC	\$527.97	75.94	Preventive
2017	128	08	HERMOSA AVE	PIER AVE	15TH CT	Arterial	AC	\$1,373.91	70.11	Preventive
2017	128	09	HERMOSA AVE	15TH CT	16TH ST	Arterial	AC	\$383.46	75.94	Preventive
2017	128	10	HERMOSA AVE	16TH ST	19TH ST	Arterial	AC	\$26,974.81	63.31	Major
2017	128	11	HERMOSA AVE	19TH ST	21ST ST	Arterial	AC	\$881.75	72.05	Preventive
2017	128	12	HERMOSA AVE	21ST ST	22ND ST	Arterial	AC	\$1,181.00	67.19	Preventive
2017	128	13	HERMOSA AVE	22ND ST	25TH ST	Arterial	AC	\$3,513.88	65.28	Preventive
2017	128	14	HERMOSA AVE	25TH ST	26TH ST	Arterial	AC	\$223.39	76.94	Preventive
2017	128	15	HERMOSA AVE	26TH ST	27TH ST	Arterial	AC	\$78.92	80.84	Preventive
2017	128	16	HERMOSA AVE	27TH ST	30TH ST	Arterial	AC	\$94.44	82.79	Preventive
2017	128	17	HERMOSA AVE	30TH ST	LONGFELLOW AVE	Arterial	AC	\$55.37	82.79	Preventive
2017	128	18	HERMOSA AVE	LONGFELLOW AVE	34TH ST	Arterial	AC	\$44.80	84.74	Preventive
2017	128	19	HERMOSA AVE	34TH ST	35TH ST	Arterial	AC	\$1,338.01	93.53	Global MR
2017	128	20	HERMOSA AVE	35TH ST	34TH ST	Arterial	AC	\$27.80	83.77	Preventive
2017	128	21	HERMOSA AVE	34TH ST	LONGFELLOW AVE	Arterial	AC	\$2,584.20	86.69	Preventive + Global MR
2017	128	22	HERMOSA AVE	LONGFELLOW AVE	30TH ST	Arterial	AC	\$2,304.02	91.57	Global MR
2017	128	23	HERMOSA AVE	30TH ST	27TH ST	Arterial	AC	\$136.93	79.87	Preventive
2017	128	24	HERMOSA AVE	27TH ST	26TH ST	Arterial	AC	\$56.37	80.84	Preventive
2017	128	25	HERMOSA AVE	26TH ST	25TH ST	Arterial	AC	\$9,652.59	62.37	Major
2017	128	26	HERMOSA AVE	25TH ST	22ND ST	Arterial	AC	\$27,954.45	54.62	Major
2017	128	27	HERMOSA AVE	22ND ST	21ST ST	Arterial	AC	\$1,437.27	66.25	Preventive
2017	128	28	HERMOSA AVE	21ST ST	19TH ST	Arterial	AC	\$841.78	73.05	Preventive
2017	128	29	HERMOSA AVE	19TH	16TH ST	Arterial	AC	\$2,412.69	68.19	Preventive

Work Year	Branch ID	Section ID	Branch Name	From	To	Section Rank	Surface Type	Total	Current PCI	Work Type
2017	128	30	HERMOSA AVE	16TH ST	15TH CT	Arterial	AC	\$583.21	73.05	Preventive
2017	128	31	HERMOSA AVE	15TH CT	PIER AVE	Arterial	AC	\$127.54	84.74	Preventive
2017	128	32	HERMOSA AVE	PIER AVE	10TH ST	Arterial	AC	\$1,561.66	68.16	Preventive
2017	128	33	HERMOSA AVE	10TH ST	8TH ST	Arterial	AC	\$17,666.37	63.31	Major
2017	128	34	HERMOSA AVE	8TH ST	6TH ST	Arterial	AC	\$121.68	83.73	Preventive
2017	128	35	HERMOSA AVE	6TH ST	4TH ST	Arterial	AC	\$207.51	79.83	Preventive
2017	128	36	HERMOSA AVE	4TH ST	2ND ST	Arterial	AC	\$358.98	77.89	Preventive
2017	128	37	HERMOSA AVE	2ND ST	LYNDON ST	Arterial	AC	\$302.33	80.81	Preventive
2017	128	38	HERMOSA AVE	LYNDON ST	HERONDO ST	Arterial	AC	\$38.34	84.71	Preventive
2017	130	01	HERMOSA VIEW DR	END	30TH ST	Local	AC	\$117.61	80.05	Preventive
2017	131	01	HERONDO ST	HERMOSA AVE	MONTEREY BLVD	Arterial	AC	\$6,828.06	96.01	Global MR
2017	131	02	HERONDO ST	MONTEREY BLVD	VALLEY DR	Arterial	AC	\$9,408.08	96.01	Global MR
2017	132	01	HIGHLAND AVE	35TH ST	LONGFELLOW AVE	Collector	AC	\$800.91	73.04	Preventive
2017	133	01	HILL ST	END	HILL ST	Local	AC	\$1,011.69	63.87	Major
2017	133	02	HILL ST	2ND ST	END	Local	PCC	\$422.23	31.15	Stopgap
2017	134	01	HILLCREST DR	18TH ST	21ST ST	Local	AC	\$273.18	56.98	Stopgap
2017	134	02	HILLCREST DR	21ST ST	24TH ST	Local	AC	\$57.94	59.22	Stopgap
2017	135	01	HOLLOWELL AVE	2ND ST	3RD ST	Local	PCC	\$204.83	56.15	Stopgap
2017	135	02	HOLLOWELL AVE	3RD ST	PROSPECT AVE	Local	PCC	\$16,474.19	67.82	Major
2017	135	03	HOLLOWELL AVE	PROSPECT AVE	6TH ST	Local	PCC	\$1,388.65	41.15	Stopgap
2017	135	04	HOLLOWELL AVE	6TH ST	7TH PL	Local	PCC	\$162.60	79.39	Preventive
2017	138	01	HOPKINS AVE	3RD ST	5TH ST	Local	AC	\$559.78	73.16	Preventive
2017	139	01	INGLESIDE DR	28TH ST	29TH ST	Local	PCC	\$38.20	63.02	Stopgap
2017	139	02	INGLESIDE DR	29TH ST	30TH ST	Local	PCC	\$434.59	39.15	Stopgap
2017	139	03	INGLESIDE DR	30TH ST	31ST ST	Local	PCC	\$282.91	72.61	Preventive
2017	139	04	INGLESIDE DR	31ST ST	LONGFELLOW AVE	Local	PCC	\$720.04	25.15	Stopgap
2017	139	05	INGLESIDE DR	LONGFELLOW AVE	FRANCISCO ST	Local	AC	\$171.89	76.77	Preventive
2017	140	01	JOY ST	BONNIE BRAE ST	CAMPANA ST	Local	AC	\$146.72	73.13	Preventive
2017	143	01	LA CARLITA PL	MARLITA ST	30TH ST	Local	AC	\$1,748.17	18.64	Stopgap
2017	144	01	LOMA DR	END	6TH ST	Local	AC	\$51.43	61.34	Stopgap
2017	144	02	LOMA DR	6TH ST	8TH ST	Local	AC	\$148.18	51.42	Stopgap
2017	144	03	LOMA DR	8TH ST	10TH ST	Local	AC	\$360.71	75.82	Preventive
2017	144	04	LOMA DR	10TH ST	PIER AVE	Local	AC	\$397.35	79.11	Preventive
2017	144	05	LOMA DR	PIER AVE	16TH ST	Local	AC	\$125.90	81.56	Preventive
2017	144	06	LOMA DR	16TH ST	END	Local	AC	\$3,989.93	88.88	Preventive + Global MR
2017	144	07	LOMA DR	19TH ST	PARK AVE	Local	AC	\$263.28	49.58	Stopgap
2017	144	08	LOMA DR	PARK AVE	MANHATTAN AVE	Local	AC	\$309.72	74.12	Preventive
2017	146	01	LONGFELLOW AVE	HERMOSA AVE	MANHATTAN AVE	Collector	AC	\$11,398.83	51.72	Major
2017	146	02	LONGFELLOW AVE	MANHATTAN AVE	MORNINGSIDE DR	Collector	AC	\$7,764.97	86.68	Preventive + Global MR
2017	146	03	LONGFELLOW AVE	MORNINGSIDE DR	INGLESIDE DR	Collector	AC	\$970.54	70.12	Preventive
2017	146	04	LONGFELLOW AVE	INGLESIDE DR	VALLEY DR	Collector	AC	\$284.90	74.01	Preventive
2017	146	05	LONGFELLOW AVE	ARDMORE AVE	TENNYSON PL	Local	PCC	\$14,024.42	11.15	Stopgap
2017	146	06	LONGFELLOW AVE	TENNYSON PL	PACIFIC COAST HWY	Local	PCC	\$9,670.06	11.15	Stopgap
2017	148	01	LYNDON ST	HERMOSA AVE	MONTEREY BLVD	Local	AC	\$403.63	73.89	Preventive
2017	149	01	MANHATTAN AVE	1ST ST	2ND ST	Collector	AC	\$539.25	74.84	Preventive
2017	149	02	MANHATTAN AVE	2ND ST	4TH ST	Collector	AC	\$998.74	70.94	Preventive
2017	149	03	MANHATTAN AVE	4TH ST	6TH ST	Collector	AC	\$19,665.72	62.22	Major
2017	149	04	MANHATTAN AVE	6TH ST	8TH ST	Collector	AC	\$2,032.59	67.06	Preventive
2017	149	05	MANHATTAN AVE	8TH ST	10TH ST	Collector	AC	\$1,404.09	69.00	Preventive
2017	149	06	MANHATTAN AVE	10TH ST	PIER AVE	Collector	AC	\$3,185.62	66.09	Preventive
2017	149	07	MANHATTAN AVE	PIER AVE	14TH ST	Collector	AC	\$14,057.34	62.22	Major
2017	149	08	MANHATTAN AVE	14TH ST	16TH ST	Collector	AC	\$996.89	70.94	Preventive
2017	149	09	MANHATTAN AVE	16TH ST	19TH ST	Local	AC	\$544.47	78.41	Preventive
2017	149	10	MANHATTAN AVE	19TH ST	CIRCLE DR	Collector	AC	\$587.98	72.06	Preventive
2017	149	11	MANHATTAN AVE	CIRCLE DR	MONTEREY BLVD	Collector	AC	\$205.85	82.77	Preventive
2017	149	12	MANHATTAN AVE	MONTEREY BLVD	24TH ST	Collector	AC	\$266.36	77.90	Preventive
2017	149	13	MANHATTAN AVE	24TH ST	25TH ST	Collector	AC	\$510.19	74.98	Preventive
2017	149	14	MANHATTAN AVE	25TH ST	27TH ST	Collector	AC	\$2,237.56	66.23	Preventive
2017	149	15	MANHATTAN AVE	27TH ST	29TH ST	Collector	AC	\$637.96	71.09	Preventive
2017	149	16	MANHATTAN AVE	29TH ST	LONGFELLOW AVE	Collector	AC	\$16,333.47	57.51	Major
2017	149	17	MANHATTAN AVE	LONGFELLOW AVE	NEPTUNE AVE	Collector	AC	\$4,426.91	20.60	Stopgap
2017	152	01	MARLITA	END (W)	END (E)	Local	AC	\$1,020.26	19.64	Stopgap
2017	154	01	MASSEY AVE	PROSPECT AVE	5TH ST	Local	AAC	\$67.57	84.25	Preventive
2017	156	01	MEYER CT	END	1ST ST	Local	AC	\$40.52	52.13	Stopgap
2017	156	02	MEYER CT	1ST ST	END	Local	AC	\$179.36	73.89	Preventive
2017	157	01	MIRA ST	15TH PL	16TH ST	Local	AC	\$334.78	24.64	Stopgap
2017	158	01	MONTEREY BLVD	HERONDO ST	2ND ST	Collector	AC	\$853.83	75.99	Preventive
2017	158	02	MONTEREY BLVD	2ND ST	4TH ST	Collector	AC	\$731.04	74.04	Preventive
2017	158	03	MONTEREY BLVD	4TH ST	6TH ST	Collector	AC	\$19,665.72	42.12	Major
2017	158	04	MONTEREY BLVD	6TH ST	8TH ST	Collector	AC	\$147.55	82.81	Preventive
2017	158	05	MONTEREY BLVD	8TH ST	10TH ST	Collector	AC	\$374.29	77.93	Preventive
2017	158	06	MONTEREY BLVD	10TH ST	11TH ST	Collector	AC	\$153.17	81.65	Preventive
2017	158	07	MONTEREY BLVD	11TH ST	PIER AVE	Collector	AC	\$1,898.34	66.10	Preventive
2017	158	08	MONTEREY BLVD	PIER AVE	16TH ST	Collector	AC	\$2,105.55	68.04	Preventive
2017	158	09	MONTEREY BLVD	16TH ST	19TH ST	Collector	AC	\$276.96	81.80	Preventive
2017	158	10	MONTEREY BLVD	19TH ST	CIRCLE CT	Collector	AC	\$8,068.29	86.68	Preventive + Global MR
2017	158	11	MONTEREY BLVD	CIRCLE CT	MANHATTAN AVE	Collector	AC	\$649.63	76.93	Preventive
2017	159	01	MONTGOMERY DR	AUBREY PARK CT	OCEAN DR	Local	AC	\$344.58	27.91	Stopgap
2017	161	01	MORNINGSIDE DR	25TH ST	END	Local	AC	\$233.87	77.60	Preventive
2017	161	02	MORNINGSIDE DR	26TH ST	27TH ST	Local	PCC	\$272.24	53.15	Stopgap
2017	161	03	MORNINGSIDE DR	27TH ST	30TH PL	Local	PCC	\$1,633.51	35.15	Stopgap
2017	161	04	MORNINGSIDE DR	30TH PL	LONGFELLOW AVE	Local	AC	\$64.60	63.87	Stopgap

Work Year	Branch ID	Section ID	Branch Name	From	To	Section Rank	Surface Type	Total	Current PCI	Work Type
2017	161	05	MORNINGSIDE DR	LONGFELLOW AVE	33RD PL	Local	PCC	\$568.87	23.15	Stopgap
2017	161	06	MORNINGSIDE DR	33RD PL	FRANCISCO ST	Local	PCC	\$2,313.29	16.15	Stopgap
2017	161	07	MORNINGSIDE DR	FRANCISCO ST	35TH ST	Collector	PCC	\$2,491.18	10.15	Stopgap
2017	162	01	MYRTLE AVE	24TH ST	25TH ST	Local	AC	\$336.81	77.60	Preventive
2017	162	02	MYRTLE AVE	25TH ST	26TH ST	Local	AC	\$278.55	74.12	Preventive
2017	163	01	NEPTUNE AVE	THE STRAND	PALM DR	Local	PCC	\$287.46	40.15	Stopgap
2017	163	02	NEPTUNE AVE	PALM DR	MANHATTAN AVE	Local	PCC	\$1,306.59	22.15	Stopgap
2017	164	01	OCEAN DR	8TH ST	8TH PL	Local	PCC	\$31.27	63.03	Stopgap
2017	164	02	OCEAN DR	8TH PL	9TH ST	Local	AC	\$50.38	52.45	Stopgap
2017	164	03	OCEAN DR	9TH ST	10TH ST	Local	AC	\$41.61	61.33	Stopgap
2017	164	04	OCEAN DR	10TH ST	AVIATION BLVD	Local	AC	\$888.73	20.57	Stopgap
2017	164	05	OCEAN DR	AVIATION BLVD	14TH ST	Local	AC	\$247.17	42.61	Stopgap
2017	164	06	OCEAN DR	14TH ST	15TH PL	Local	AC	\$101.63	60.17	Stopgap
2017	165	01	OCEAN VIEW AVE	END	5TH ST	Local	PCC	\$675.59	52.15	Stopgap
2017	167	01	OWOSSO AVE	9TH ST	AVIATION BLVD	Local	PCC	\$153.97	84.98	Preventive
2017	167	02	OWOSSO AVE	AVIATION BLVD	14TH ST	Local	AC	\$364.34	39.28	Stopgap
2017	168	01	OZONE CT	LOMA DR	24TH ST	Local	PCC	\$9.44	89.11	Preventive
2017	168	02	OZONE CT	24TH ST	25TH ST	Local	AC	\$173.87	77.60	Preventive
2017	168	03	OZONE CT	25TH ST	26TH ST	Local	AC	\$81.18	46.60	Stopgap
2017	168	04	OZONE CT	26TH ST	27TH ST	Local	AC	\$37.94	60.37	Stopgap
2017	170	01	PALM DR	END	LYNDON ST	Local	PCC	\$140.92	77.69	Preventive
2017	170	02	PALM DR	LYNDON ST	1ST ST	Local	PCC	\$34.42	63.03	Stopgap
2017	170	03	PALM DR	1ST ST	2ND ST	Local	AC	\$176.34	77.49	Preventive
2017	170	04	PALM DR	2ND ST	4TH ST	Local	AC	\$73.04	83.23	Preventive
2017	170	05	PALM DR	4TH ST	6TH ST	Local	AC	\$3,240.03	97.95	Global MR
2017	170	06	PALM DR	6TH ST	8TH ST	Local	AC	\$44.65	85.86	Preventive
2017	170	07	PALM DR	8TH ST	10TH ST	Local	AC	\$216.02	77.49	Preventive
2017	170	08	PALM DR	10TH ST	PIER AVE	Local	AC	\$232.86	77.49	Preventive
2017	170	09	PALM DR	PIER AVE	14TH ST	Local	AC	\$107.56	55.69	Stopgap
2017	170	10	PALM DR	14TH ST	16TH ST	Local	AC	\$453.18	71.99	Preventive
2017	170	11	PALM DR	16TH ST	19TH ST	Local	AC	\$4,996.62	87.91	Preventive + Global MR
2017	170	12	PALM DR	19TH ST	21ST ST	Local	AC	\$755.74	69.83	Preventive
2017	170	13	PALM DR	21ST ST	22ND ST	Local	AC	\$113.25	77.60	Preventive
2017	170	14	PALM DR	22ND ST	24TH ST	Local	AC	\$50.86	83.39	Preventive
2017	170	15	PALM DR	24TH ST	25TH ST	Local	AC	\$6,968.29	63.87	Major
2017	170	16	PALM DR	25TH ST	26TH ST	Local	AC	\$355.89	28.35	Stopgap
2017	170	17	PALM DR	26TH ST	GREENWICH VILLAGE	Local	AC	\$31.64	80.05	Preventive
2017	170	18	PALM DR	GREENWICH VILLAGE	27TH ST	Local	AC	\$28.70	60.37	Stopgap
2017	170	19	PALM DR	27TH ST	28TH ST	Local	PCC	\$39.79	85.98	Preventive
2017	170	20	PALM DR	28TH ST	29TH ST	Local	PCC	\$9,440.67	70.70	Major
2017	170	21	PALM DR	29TH ST	30TH ST	Local	PCC	\$76.52	82.09	Preventive
2017	170	22	PALM DR	30TH ST	31ST ST	Local	PCC	\$2,136.15	65.30	Preventive
2017	170	23	PALM DR	31ST ST	LONGFELLOW AVE	Local	PCC	\$43.93	84.97	Preventive
2017	170	24	PALM DR	LONGFELLOW AVE	33RD ST	Local	PCC	\$143.51	76.87	Preventive
2017	170	25	PALM DR	33RD ST	34TH ST	Local	PCC	\$107.64	78.53	Preventive
2017	170	27	PALM DR	35TH ST	NEPTUNE AVE	Local	AC	\$292.28	67.45	Preventive
2017	172	01	PARK AVE	MONTEREY AVE	LOMA DR	Local	AC	\$477.43	66.26	Preventive
2017	172	02	PARK AVE	LOMA DR	25TH ST	Local	AC	\$4,698.04	92.02	Global MR
2017	174	01	PIER AVE	HERMOSA AVE	MANHATTAN AVE	Arterial	AC	\$370.15	75.97	Preventive
2017	174	02	PIER AVE	MANHATTAN AVE	MONTEREY BLVD	Arterial	AC	\$137.36	80.84	Preventive
2017	174	03	PIER AVE	MONTEREY BLVD	BARD ST	Arterial	AC	\$228.65	81.82	Preventive
2017	174	04	PIER AVE	BARD ST	VALLEY DR	Arterial	AC	\$37.35	85.72	Preventive
2017	174	05	PIER AVE	VALLEY DR	ARDMORE AVE	Arterial	AC	\$203.43	72.08	Preventive
2017	174	06	PIER AVE	ARDMORE AVE	PACIFIC COAST HWY	Arterial	AC	\$21,468.41	62.37	Major
2017	174	07	PIER AVE	PACIFIC COAST HWY	ARDMORE AVE	Arterial	AC	\$192.78	81.82	Preventive
2017	174	08	PIER AVE	ARDMORE AVE	VALLEY DR	Arterial	AC	\$518.47	66.25	Preventive
2017	174	09	PIER AVE	VALLEY DR	BARD ST	Arterial	AC	\$45.96	84.74	Preventive
2017	174	10	PIER AVE	BARD ST	MONTEREY BLVD	Arterial	AC	\$8,424.67	93.53	Global MR
2017	174	11	PIER AVE	MONTEREY BLVD	MANHATTAN AVE	Arterial	AC	\$4,538.04	87.67	Preventive + Global MR
2017	174	12	PIER AVE	MANHATTAN AVE	HERMOSA AVE	Arterial	AC	\$645.76	71.11	Preventive
2017	175	01	PINE ST	5TH ST	6TH ST	Local	AC	\$2,232.02	95.86	Global MR
2017	179	01	POWER ST	20TH ST	21ST ST	Local	AC	\$657.64	25.65	Stopgap
2017	179	02	POWER ST	21ST ST	24TH ST	Local	AC	\$2,819.84	18.65	Stopgap
2017	180	01	PROSPECT AVE	ANITA ST	VAN HORNE LN	Collector	AC	\$89.61	85.74	Preventive
2017	180	02	PROSPECT AVE	VAN HORNE LN	GENTRY ST	Collector	AC	\$531.82	75.99	Preventive
2017	180	03	PROSPECT AVE	GENTRY ST	6TH ST	Collector	AC	\$251.68	78.92	Preventive
2017	180	04	PROSPECT AVE	6TH ST	8TH ST	Collector	AC	\$107.05	83.79	Preventive
2017	180	05	PROSPECT AVE	8TH ST	9TH ST	Collector	AC	\$64.23	83.79	Preventive
2017	180	06	PROSPECT AVE	9TH ST	AVIATION BLVD	Collector	AC	\$90.81	86.72	Preventive
2017	180	07	PROSPECT AVE	AVIATION BLVD	14TH ST	Collector	AC	\$526.96	74.97	Preventive
2017	180	08	PROSPECT AVE	14TH ST	15TH ST	Collector	AC	\$16,559.24	33.53	Major
2017	180	09	PROSPECT AVE	15TH ST	17TH ST	Collector	AC	\$42,256.88	36.37	Major
2017	180	10	PROSPECT AVE	17TH ST	20TH ST	Collector	AC	\$28,941.38	51.71	Major
2017	180	11	PROSPECT AVE	20TH ST	21ST ST	Collector	AC	\$1,562.61	26.59	Stopgap
2017	180	12	PROSPECT AVE	21ST ST	ARTESIA BLVD	Collector	AC	\$1,333.75	68.17	Preventive
2017	180	13	PROSPECT AVE	ARTESIA BLVD	21ST ST	Collector	AC	\$777.02	71.08	Preventive
2017	181	01	RAYMOND AVE	16TH ST	17TH ST	Local	AC	\$36.80	84.25	Preventive
2017	182	01	REYNOLDS LN	VAN HORNE LN	5TH ST	Local	AC	\$63.75	82.53	Preventive
2017	182	02	REYNOLDS LN	5TH ST	7TH PL	Local	AC	\$60.73	59.22	Stopgap
2017	182	03	REYNOLDS LN	9TH ST	10TH ST	Local	AC	\$1,180.96	15.64	Stopgap
2017	183	01	RHODES ST	18TH ST	21ST ST	Local	AC	\$269.89	51.62	Stopgap
2017	183	02	RHODES ST	21ST ST	END	Local	AC	\$2,892.62	8.64	Stopgap

Work Year	Branch ID	Section ID	Branch Name	From	To	Section Rank	Surface Type	Total	Current PCI	Work Type
2017	186	01	SILVERSTRAND AVE	24TH ST	25TH ST	Local	AC	\$198.20	80.05	Preventive
2017	189	01	SPRINGFIELD AVE	END	SPRINGFIELD AVE	Local	AC	\$89.84	34.05	Stopgap
2017	189	02	SPRINGFIELD AVE	SPRINGFIELD AVE	21ST ST	Local	PCC	\$932.87	50.15	Stopgap
2017	191	01	SUNSET DR	6TH ST	8TH ST	Local	AC	\$111.37	79.92	Preventive
2017	191	02	SUNSET DR	8TH ST	10TH ST	Local	AC	\$216.42	77.49	Preventive
2017	191	03	SUNSET DR	10TH ST	11TH ST	Local	AC	\$237.85	76.67	Preventive
2017	191	04	SUNSET DR	11TH ST	PIER AVE	Local	AC	\$55.19	84.97	Preventive
2017	192	01	TENNYSON PL	END	30TH ST	Local	AC	\$4,927.27	11.64	Stopgap
2017	192	02	TENNYSON PL	30TH ST	LONGFELLOW AVE	Local	AC	\$157.82	37.64	Stopgap
2017	192	03	TENNYSON PL	LONGFELLOW AVE	BOUNDARY PL	Local	AC	\$192.34	29.32	Stopgap
2017	195	01	VALLEY DR	HERONDO ST	2ND ST	Collector	AC	\$136.07	82.78	Preventive
2017	195	02	VALLEY DR	2ND ST	8TH ST	Collector	AC	\$38,534.79	61.39	Major
2017	195	03	VALLEY DR	8TH ST	11TH ST	Collector	AC	\$19,993.48	58.49	Major
2017	195	04	VALLEY DR	11TH ST	PIER AVE	Collector	AC	\$16,797.80	64.30	Major
2017	196	01	VALLEY PARK AVE	END	20TH ST	Local	AC	\$92.80	85.15	Preventive
2017	197	01	VAN HORNE LN	PROSPECT AVE	REYNOLDS LN	Local	AC	\$373.71	17.64	Stopgap
2017	198	01	VISTA DR	33RD PL	FRANCISCO ST	Local	PCC	\$401.25	25.15	Stopgap
2017	199	01	OAK ST	LOMA DR	BARD ST	Local	AC	\$63.55	84.30	Preventive
2018	001	01	10TH CT	BEACH DR	HERMOSA AVE	Local	AC	\$2,250.17	89.09	Preventive + Global MR
2018	002	01	10TH ST	THE STRAND	BEACH DR	Local	AC	\$23.18	83.76	Preventive
2018	002	02	10TH ST	BEACH DR	HERMOSA AVE	Local	AC	\$119.82	82.95	Preventive
2018	002	03	10TH ST	HERMOSA AVE	MANHATTAN AVE	Collector	AC	\$1,253.41	66.55	Preventive
2018	002	05	10TH ST	MONTEREY BLVD	LOMA DR	Collector	AC	\$76.37	80.91	Preventive
2018	002	06	10TH ST	ARDMORE AVE	PACIFIC COAST HWY	Local	PCC	\$2,355.94	27.43	Stopgap
2018	002	07	10TH ST	AVIATION BLVD	OCEAN DR	Local	AC	\$202.46	47.47	Stopgap
2018	002	08	10TH ST	OCEAN DR	OWOSSO AVE	Local	AC	\$376.60	71.98	Preventive
2018	002	09	10TH ST	OWOSSO AVE	PROSPECT AVE	Local	PCC	\$208.31	81.95	Preventive
2018	002	10	10TH ST	PROSPECT AVE	HARPER AVE	Local	AC	\$210.74	80.03	Preventive
2018	003	01	11TH CT	BEACH DR	HERMOSA AVE	Local	AC	\$48.54	83.77	Preventive
2018	004	01	11TH PL	BARD ST	VALLEY DR	Local	AC	\$236.34	73.03	Preventive
2018	004	02	11TH PL	END	PACIFIC COAST HWY	Local	AC	\$6,572.01	8.39	Stopgap
2018	004	03	11TH PL	PROSPECT AVE	HARPER AVE	Local	AC	\$124.78	48.51	Stopgap
2018	005	01	11TH ST	THE STRAND	BEACH DR	Local	AC	\$24.83	84.76	Preventive
2018	005	03	11TH ST	MONTEREY BLVD	LOMA DR	Local	AC	\$109.16	49.63	Stopgap
2018	005	04	11TH ST	LOMA DR	VALLEY DR	Local	AC	\$667.12	73.03	Preventive
2018	005	05	11TH ST	ARDMORE AVE	PACIFIC COAST HWY	Local	AC	\$750.36	72.01	Preventive
2018	005	06	11TH ST	PROSPECT AVE	HARPER AVE	Local	AC	\$4,710.88	87.11	Preventive + Global MR
2018	007	01	13TH CT	BEACH DR	HERMOSA AVE	Local	AC	\$143.73	43.62	Stopgap
2018	008	01	13TH ST	HERMOSA AVE	BEACH DR	Local	AC	\$413.46	74.81	Preventive
2018	009	01	14TH CT	BEACH DR	HERMOSA AVE	Local	AC	\$96.22	52.73	Stopgap
2018	010	01	14TH ST	BEACH DR	HERMOSA AVE	Local	AC	\$13,893.90	64.41	Major
2018	010	02	14TH ST	HERMOSA AVE	MANHATTAN AVE	Local	AC	\$230.80	43.58	Stopgap
2018	010	03	14TH ST	PACIFIC COAST HWY	OCEAN DR	Local	AC	\$470.63	75.60	Preventive
2018	010	04	14TH ST	OCEAN DR	BONNIE BRAE ST	Local	AC	\$75.27	76.36	Preventive
2018	010	05	14TH ST	BONNIE BRAE ST	CORONA ST	Local	AC	\$199.14	43.59	Stopgap
2018	010	06	14TH ST	CORONA ST	PROSPECT AVE	Local	AC	\$479.78	20.37	Stopgap
2018	010	07	14TH ST	PROSPECT AVE	END	Local	AC	\$379.02	33.37	Stopgap
2018	011	01	15TH CT	END	HERMOSA AVE	Local	AC	\$772.72	26.58	Stopgap
2018	012	01	15TH PL	END	MIRA ST	Local	PCC	\$1,539.58	14.43	Stopgap
2018	012	02	15TH PL	MIRA ST	BONNIE BRAE ST	Local	AC	\$1,819.15	20.37	Stopgap
2018	013	01	15TH ST	THE STRAND	HERMOSA AVE	Local	AC	\$4,004.36	21.38	Stopgap
2018	013	02	15TH ST	PACIFIC COAST HWY	OCEAN DR	Local	AC	\$1,466.09	26.64	Stopgap
2018	013	03	15TH ST	PROSPECT AVE	CITY LIMIT	Local	APC	\$5,065.86	86.63	Preventive + Global MR
2018	014	01	16TH CT	BEACH DR	HERMOSA AVE	Local	AC	\$94.68	55.12	Stopgap
2018	015	01	16TH ST	HERMOSA AVE	MANHATTAN AVE	Local	AC	\$229.44	76.27	Preventive
2018	015	02	16TH ST	MANHATTAN AVE	MONTEREY BLVD	Local	AC	\$279.22	74.71	Preventive
2018	015	03	16TH ST	MONTEREY BLVD	LOMA DR	Local	AC	\$49.42	55.11	Stopgap
2018	015	04	16TH ST	ARDMORE AVE	PACIFIC COAST HWY	Local	AC	\$250.40	57.62	Stopgap
2018	015	05	16TH ST	PACIFIC COAST HWY	PROSPECT AVE	Local	PCC	\$3,451.58	26.43	Stopgap
2018	015	06	16TH ST	PROSPECT AVE	GOLDEN AVE	Local	AC	\$526.31	68.23	Preventive
2018	016	01	17TH CT	BEACH DR	HERMOSA AVE	Local	AC	\$8,384.19	63.09	Major
2018	017	01	17TH ST	PACIFIC COAST HWY	PROSPECT AVE	Local	AC	\$217.70	59.12	Stopgap
2018	017	02	17TH ST	PROSPECT AVE	GOLDEN ST	Local	AC	\$4,918.48	6.37	Stopgap
2018	017	03	17TH ST	GOLDEN ST	END	Local	AC	\$888.33	23.37	Stopgap
2018	018	1	18TH CT	BEACH DR	HERMOSA AVE	Local	AC	\$893.16	67.06	Preventive
2018	019	02	18TH ST	PACIFIC COAST HWY	PROSPECT AVE	Local	AC	\$266.82	48.51	Stopgap
2018	020	01	19TH CT	BEACH DR	HERMOSA AVE	Local	AC	\$864.57	67.06	Preventive
2018	021	01	19TH ST	HERMOSA AVE	MANHATTAN AVE	Local	AC	\$63.60	80.04	Preventive
2018	021	02	19TH ST	MANHATTAN AVE	MONTEREY BLVD	Local	AC	\$133.09	78.57	Preventive
2018	021	03	19TH ST	MONTEREY BLVD	LOMA DR	Local	AC	\$347.39	68.37	Preventive
2018	021	04	19TH ST	PACIFIC COAST HWY	RHODES ST	Local	AC	\$105.33	56.55	Stopgap
2018	021	05	19TH ST	PROSPECT AVE	HARPER AVE	Local	AC	\$3,393.41	20.37	Stopgap
2018	022	01	1ST CT	PALM DR	MONTEREY BLVD	Local	PCC	\$4,525.32	10.43	Stopgap
2018	023	01	1ST PL	ARDMORE AVE	PACIFIC COAST HWY	Local	AC	\$614.11	73.72	Preventive
2018	023	02	1ST PL	BARNEY CT	PROSPECT AVE	Local	AC	\$293.18	78.99	Preventive
2018	024	01	1ST ST	HERMOSA AVE	MONTEREY BLVD	Local	AC	\$855.08	73.72	Preventive
2018	024	02	1ST ST	ARDMORE AVE	PACIFIC COAST HWY	Local	AC	\$247.45	79.71	Preventive
2018	024	03	1ST ST	PACIFIC COAST HWY	MEYER CT	Local	AC	\$834.03	74.57	Preventive
2018	024	04	1ST ST	MEYER CT	BARNEY CT	Local	AC	\$93.89	78.28	Preventive
2018	024	05	1ST ST	BARNEY CT	PROSPECT AVE	Local	AC	\$1,261.49	69.35	Preventive
2018	025	02	20TH ST	PACIFIC COAST HWY	RHODES ST	Local	PCC	\$4,552.30	11.43	Stopgap
2018	025	03	20TH ST	PROSPECT AVE	HARPER AVE	Local	AC	\$517.15	34.20	Stopgap

Work Year	Branch ID	Section ID	Branch Name	From	To	Section Rank	Surface Type	Total	Current PCI	Work Type
2018	026	01	20TH CT	BEACH DR	HERMOSA AVE	Local	AC	\$79.08	57.85	Stopgap
2018	027	01	20TH PL	PROSPECT AVE	HARPER AVE	Local	AC	\$483.02	33.37	Stopgap
2018	029	01	21ST ST	HERMOSA AVE	MANHATTAN AVE	Local	AC	\$199.56	77.10	Preventive
2018	029	02	21ST ST	POWER ST	END	Local	AC	\$386.80	68.37	Preventive
2018	029	03	21ST ST	VALLEY DR	POWER ST	Local	AC	\$334.20	77.12	Preventive
2018	029	04	21ST ST	ARDMORE AVE	PACIFIC COAST HWY	Local	AC	\$618.99	75.60	Preventive
2018	029	05	21ST ST	PACIFIC COAST HWY	RHODES ST	Collector	AC	\$177.75	79.15	Preventive
2018	029	06	21ST ST	RHODES ST	PROSPECT AVE	Collector	AC	\$139.36	81.07	Preventive
2018	029	07	21ST ST	HARPER AVE	PROSPECT AVE	Local	AC	\$228.43	46.46	Stopgap
2018	030	01	21ST CT	BEACH DR	HERMOSA AVE	Local	AC	\$61.16	54.17	Stopgap
2018	032	01	22ND CT	END (S)	22ND ST	Local	AC	\$83.24	77.12	Preventive
2018	035	01	24TH PL	PARK AVE	VALLEY DR	Local	AC	\$331.29	48.53	Stopgap
2018	035	02	24TH PL	ARDMORE AVE	PACIFIC COAST HWY	Local	AC	\$61.16	87.11	Preventive
2018	036	02	24TH ST	HERMOSA AVE	MANHATTAN AVE	Local	AC	\$618.86	68.37	Preventive
2018	036	03	24TH ST	MANHATTAN AVE	PARK AVE	Local	AC	\$859.54	70.87	Preventive
2018	036	04	24TH ST	PARK AVE	VALLEY DR	Local	AAC	\$4,908.62	22.38	Stopgap
2018	036	05	24TH ST	ARDMORE AVE	PACIFIC COAST HWY	Local	AC	\$201.23	56.55	Stopgap
2018	036	06	24TH ST	END	HILLCREST DR	Local	AC	\$196.35	36.47	Stopgap
2018	036	07	24TH ST	PROSPECT AVE	HARPER AVE	Local	AC	\$5,435.72	11.37	Stopgap
2018	037	01	25TH ST	HERMOSA AVE	MANHATTAN AVE	Local	AC	\$392.87	70.77	Preventive
2018	037	02	25TH ST	MANHATTAN AVE	MYRTLE AVE	Local	AAC	\$301.16	73.95	Preventive
2018	037	03	25TH ST	MYRTLE AVE	PARK AVE	Local	AC	\$17,757.26	63.08	Major
2018	037	04	25TH ST	PARK AVE	VALLEY DR	Local	AC	\$448.91	41.82	Stopgap
2018	038	01	26TH ST	HERMOSA AVE	MANHATTAN AVE	Local	AC	\$350.42	72.00	Preventive
2018	038	02	26TH ST	MANHATTAN AVE	MORNINGSIDE DR	Local	PCC	\$4,720.01	19.42	Stopgap
2018	039	01	27TH CT	OZONE CT	MORNINGSIDE DR	Local	PCC	\$721.88	36.42	Stopgap
2018	040	01	27TH ST	HERMOSA AVE	MANHATTAN AVE	Local	PCC	\$157.97	83.84	Preventive
2018	041	01	28TH CT	PALM DR	MANHATTAN AVE	Local	AC	\$178.77	69.66	Preventive
2018	041	02	28TH CT	MANHATTAN AVE	MORNINGSIDE DR	Local	PCC	\$846.24	34.42	Stopgap
2018	041	03	28TH CT	MORNINGSIDE DR	END	Local	AC	\$186.67	37.15	Stopgap
2018	042	01	28TH ST	HERMOSA AVE	MANHATTAN AVE	Local	AC	\$904.31	67.06	Preventive
2018	042	02	28TH ST	MANHATTAN AVE	MORNINGSIDE DR	Local	AC	\$1,469.43	68.38	Preventive
2018	042	03	28TH ST	MORNINGSIDE DR	INGLESIDE DR	Local	AC	\$151.05	59.15	Stopgap
2018	043	01	29TH CT	PALM DR	MANHATTAN AVE	Local	AC	\$52.06	40.96	Stopgap
2018	043	02	29TH CT	MANHATTAN AVE	MORNINGSIDE DR	Local	PCC	\$204.49	58.22	Stopgap
2018	044	01	29TH ST	HERMOSA AVE	MANHATTAN AVE	Local	PCC	\$2,716.83	16.43	Stopgap
2018	044	02	29TH ST	MANHATTAN AVE	MORNINGSIDE DR	Local	PCC	\$1,821.38	28.43	Stopgap
2018	044	03	29TH ST	MORNINGSIDE DR	INGLESIDE DR	Local	PCC	\$2,165.29	24.43	Stopgap
2018	046	01	2ND ST	THE STRAND	BEACH DR	Local	AC	\$110.63	72.91	Preventive
2018	046	02	2ND ST	BEACH DR	HERMOSA AVE	Collector	AC	\$55.40	80.91	Preventive
2018	046	03	2ND ST	HERMOSA AVE	MANHATTAN AVE	Collector	AC	\$1,076.02	67.51	Preventive
2018	046	04	2ND ST	MANHATTAN AVE	MONTEREY BLVD	Collector	AC	\$701.41	69.42	Preventive
2018	046	05	2ND ST	MONTEREY BLVD	VALLEY DR	Collector	AC	\$1,019.57	70.37	Preventive
2018	046	06	2ND ST	VALLEY DR	ARDMORE AVE	Collector	AC	\$524.33	75.16	Preventive
2018	046	07	2ND ST	ARDMORE AVE	PACIFIC COAST HWY	Collector	AC	\$367.08	78.04	Preventive
2018	046	08	2ND ST	PACIFIC COAST HWY	HOLLOWELL AVE	Local	AC	\$1,255.48	72.91	Preventive
2018	046	09	2ND ST	HOLLOWELL AVE	CITY LIMIT	Local	AC	\$105.76	57.62	Stopgap
2018	047	01	30TH PL	PALM DR	MORNINGSIDE DR	Local	AC	\$196.71	40.14	Stopgap
2018	047	02	30TH PL	MORNINGSIDE DR	INGLESIDE DR	Local	PCC	\$525.84	45.43	Stopgap
2018	047	03	30TH PL	INGLESIDE DR	VALLEY DR	Local	PCC	\$122.74	48.43	Stopgap
2018	048	01	30TH ST	HERMOSA AVE	PALM DR	Local	PCC	\$269.08	41.43	Stopgap
2018	048	02	30TH ST	MANHATTAN AVE	PALM DR	Local	PCC	\$2,638.69	2.43	Stopgap
2018	048	03	30TH ST	MORNINGSIDE DR	INGLESIDE DR	Local	PCC	\$4,115.29	17.43	Stopgap
2018	048	04	30TH ST	INGLESIDE DR	VALLEY DR	Local	PCC	\$2,096.36	1.43	Stopgap
2018	048	06	30TH ST	TENNYSON PL	ARDMORE AVE	Local	AC	\$2,217.09	27.76	Stopgap
2018	048	07	30TH ST	PACIFIC COAST HWY	TENNYSON PL	Local	AC	\$428.53	40.96	Stopgap
2018	049	01	31ST PL	PALM DR	MANHATTAN AVE	Local	AC	\$152.68	68.37	Preventive
2018	049	02	31ST PL	MANHATTAN AVE	MORNINGSIDE DR	Local	AC	\$218.27	75.60	Preventive
2018	049	03	31ST PL	MORNINGSIDE DR	INGLESIDE DR	Local	PCC	\$2,798.89	4.43	Stopgap
2018	049	04	31ST PL	INGLESIDE DR	VALLEY DR	Local	PCC	\$134.34	41.43	Stopgap
2018	050	01	31ST ST	HERMOSA AVE	MANHATTAN AVE	Local	PCC	\$607.18	44.43	Stopgap
2018	050	02	31ST ST	MORNINGSIDE DR	INGLESIDE DR	Local	PCC	\$1,298.12	29.43	Stopgap
2018	050	03	31ST ST	INGLESIDE DR	VALLEY DR	Local	PCC	\$1,934.50	14.43	Stopgap
2018	051	01	32ND PL	PALM DR	MANHATTAN AVE	Local	AC	\$103.57	69.65	Preventive
2018	051	02	32ND PL	MANHATTAN AVE	MORNINGSIDE DR	Local	AC	\$304.83	71.99	Preventive
2018	051	03	32ND PL	MORNINGSIDE DR	INGLESIDE DR	Local	PCC	\$49.55	60.16	Stopgap
2018	051	04	32ND PL	INGLESIDE DR	VALLEY DR	Local	PCC	\$256.13	28.43	Stopgap
2018	052	01	33RD PL	PALM DR	MANHATTAN AVE	Local	AC	\$2,195.73	51.80	Major
2018	052	02	33RD PL	MANHATTAN AVE	HIGHLAND AVE	Local	PCC	\$357.74	43.43	Stopgap
2018	052	03	33RD PL	HIGHLAND AVE	MORNINGSIDE DR	Local	PCC	\$197.24	54.43	Stopgap
2018	052	04	33RD PL	MORNINGSIDE DR	INGLESIDE DR	Local	PCC	\$3,298.23	12.43	Stopgap
2018	053	01	33RD ST	PALM DR	MANHATTAN AVE	Local	PCC	\$348.16	40.43	Stopgap
2018	053	02	33RD ST	MANHATTAN AVE	HIGHLAND AVE	Local	PCC	\$1,182.05	26.43	Stopgap
2018	053	03	33RD ST	HIGHLAND AVE	MORNINGSIDE DR	Local	PCC	\$1,519.39	23.43	Stopgap
2018	054	01	34TH PL	PALM DR	MANHATTAN AVE	Local	AC	\$189.01	67.05	Preventive
2018	054	02	34TH PL	MANHATTAN AVE	HIGHLAND AVE	Local	PCC	\$145.81	54.43	Stopgap
2018	055	01	34TH ST	HERMOSA AVE	MANHATTAN AVE	Local	PCC	\$669.11	40.43	Stopgap
2018	055	02	34TH ST	MANHATTAN AVE	HIGHLAND AVE	Local	PCC	\$4,063.72	10.43	Stopgap
2018	055	03	34TH ST	HIGHLAND AVE	MORNINGSIDE DR	Local	PCC	\$681.60	35.43	Stopgap
2018	056	01	35TH PL	PALM DR	MANHATTAN AVE	Local	AC	\$56.70	34.71	Stopgap
2018	057	01	35TH ST	HERMOSA AVE	MANHATTAN AVE	Local	AC	\$172.65	42.70	Stopgap
2018	057	02	35TH ST	MANHATTAN AVE	HIGHLAND AVE	Local	APC	\$1,475.18	94.79	Global MR

Work Year	Branch ID	Section ID	Branch Name	From	To	Section Rank	Surface Type	Total	Current PCI	Work Type
2018	058	01	3RD CT	BEACH DR	HERMOSA AVE	Local	AC	\$27.14	82.16	Preventive
2018	059	01	3RD ST	END	ARDMORE AVE	Local	AC	\$85.16	79.71	Preventive
2018	059	02	3RD ST	ARDMORE AVE	PACIFIC COAST HWY	Local	AC	\$258.81	78.99	Preventive
2018	059	03	3RD ST	PACIFIC COAST HWY	HOPKINS AVE	Local	AC	\$265.46	78.99	Preventive
2018	059	04	3RD ST	HOPKINS AVE	HOLLOWELL AVE	Local	AC	\$886.12	70.86	Preventive
2018	059	05	3RD ST	HOLLOWELL AVE	PROSPECT AVE	Local	PCC	\$6,388.62	1.43	Stopgap
2018	060	01	4TH CT	BEACH DR	HERMOSA AVE	Local	AC	\$119.78	75.51	Preventive
2018	061	01	4TH ST	HERMOSA AVE	MANHATTAN AVE	Collector	AC	\$410.40	74.20	Preventive
2018	061	02	4TH ST	MANHATTAN AVE	MONTEREY BLVD	Collector	AC	\$103.13	80.91	Preventive
2018	061	03	4TH ST	MONTEREY BLVD	CULPER CT	Local	AC	\$40.14	47.26	Stopgap
2018	061	04	4TH ST	END	ARDMORE AVE	Local	AC	\$172.76	75.51	Preventive
2018	061	05	4TH ST	ARDMORE AVE	PACIFIC COAST HWY	Local	PCC	\$1,864.62	37.43	Stopgap
2018	061	06	4TH ST	PACIFIC COAST HWY	OCEAN VIEW AVE	Local	PCC	\$2,655.68	16.43	Stopgap
2018	061	07	4TH ST	HOPKINS AVE	PROSPECT AVE	Local	PCC	\$1,097.95	30.43	Stopgap
2018	062	01	5TH CT	BEACH DR	HERMOSA AVE	Local	AC	\$1,546.42	87.31	Preventive + Global MR
2018	063	01	5TH ST	ARMORE AVE	PACIFIC COAST HWY	Local	AC	\$429.86	77.87	Preventive
2018	063	02	5TH ST	PACIFIC COAST HWY	OCEAN VIEW CT	Local	APC	\$331.72	73.01	Preventive
2018	063	03	5TH ST	OCEAN VIEW AVE	PINE CT	Local	APC	\$242.85	69.64	Preventive
2018	063	04	5TH ST	PINE CT	HOPKINS AVE	Local	APC	\$61.91	60.45	Stopgap
2018	063	05	5TH ST	HOPKINS AVE	PROSPECT AVE	Local	APC	\$92.05	52.93	Stopgap
2018	063	06	5TH ST	MASSEY AVE	REYNOLDS LN	Local	AC	\$105.01	43.59	Stopgap
2018	064	01	6TH CT	BEACH DR	HERMOSA AVE	Local	AC	\$31.13	84.60	Preventive
2018	065	01	6TH ST	HERMOSA AVE	MANHATTAN AVE	Collector	AC	\$97.62	82.07	Preventive
2018	065	02	6TH ST	MANHATTAN AVE	MONTEREY BLVD	Collector	AC	\$60.16	84.96	Preventive
2018	065	05	6TH ST	CYPRESS AVE	VALLEY DR	Collector	AC	\$129.05	79.19	Preventive
2018	065	07	6TH ST	PACIFIC COAST HWY	PINE ST	Local	PCC	\$5,152.78	14.43	Stopgap
2018	065	08	6TH ST	PINE ST	58' s/o PROSPECT AVE	Local	PCC	\$927.47	50.43	Stopgap
2018	065	09	6TH ST	58' s/o PROSPECT AVE	PROSPECT AVE	Local	AC	\$123.78	68.40	Preventive
2018	065	10	6TH ST	PROSPECT AVE	HOLLOWELL AVE	Local	PCC	\$7,757.38	16.43	Stopgap
2018	065	11	6TH ST	HOLLOWELL AVE	REYNOLDS LN	Local	PCC	\$706.97	49.43	Stopgap
2018	066	01	7TH CT	BEACH DR	HERMOSA AVE	Local	AC	\$262.27	71.89	Preventive
2018	068	01	7TH ST	CYPRESS AVE	VALLEY DR	Local	AC	\$376.08	74.51	Preventive
2018	068	02	7TH ST	ARDMORE AVE	END	Local	AC	\$66.18	81.57	Preventive
2018	068	03	7TH ST	PACIFIC COAST HWY	PROSPECT AVE	Local	AC	\$785.30	35.84	Stopgap
2018	069	01	8TH CT	BEACH DR	HERMOSA AVE	Local	AAC	\$165.28	76.27	Preventive
2018	070	01	8TH PL	ARDMORE AVE	PACIFIC COAST HWY	Local	PCC	\$4,082.36	20.43	Stopgap
2018	070	02	8TH PL	PACIFIC COAST HWY	OCEAN DR	Local	AC	\$168.55	80.03	Preventive
2018	070	03	8TH PL	OCEAN DR	PROSPECT AVE	Local	AC	\$120.75	80.03	Preventive
2018	071	01	8TH ST	HERMOSA AVE	MANHATTAN AVE	Collector	AC	\$114.16	79.19	Preventive
2018	071	03	8TH ST	MONTEREY BLVD	LOMA DR	Collector	AC	\$104.07	80.15	Preventive
2018	071	04	8TH ST	LOMA DR	CYPRESS AVE	Collector	AC	\$284.61	72.47	Preventive
2018	071	07	8TH ST	ARDMORE DR	PACIFIC COAST HWY	Collector	AC	\$1,275.25	67.68	Preventive
2018	071	08	8TH ST	PACIFIC COAST HWY	PROSPECT AVE	Local	AC	\$789.37	73.94	Preventive
2018	071	09	8TH ST	PROSPECT AVE	CITY LIMIT	Local	APC	\$7,328.30	94.86	Global MR
2018	072	01	9TH CT	BEACH DR	HERMOSA AVE	Local	AC	\$2,132.56	87.31	Preventive + Global MR
2018	073	01	9TH ST	ARDMORE AVE	PACIFIC COAST HWY	Local	PCC	\$10,557.21	1.43	Stopgap
2018	073	02	9TH ST	PACIFIC COAST HWY	OCEAN DR	Local	AC	\$166.58	80.03	Preventive
2018	073	03	9TH ST	OCEAN DR	OWOSSO AVE	Local	AC	\$218.47	32.74	Stopgap
2018	073	04	9TH ST	OWOSSO AVE	PROSPECT AVE	Local	PCC	\$128.32	84.85	Preventive
2018	075	01	ALLEY	4TH ST	5TH ST	Alley	AC	\$559.81	25.37	Stopgap
2018	075	02	ALLEY	30TH ST	LONGFELLOW AVE	Alley	AC	\$1,215.75	13.37	Stopgap
2018	075	07	ALLEY	64' w/o 21ST ST	20TH ST	Alley	PCC	\$34.85	86.97	Preventive
2018	075	08	ALLEY	RHODES ST	ALLEY w/o RHODES ST	Alley	AC	\$1,883.35	10.37	Stopgap
2018	075	09	ALLEY	BEACH DR	22ND CT	Alley	AC	\$11.88	80.05	Preventive
2018	075	10	ALLEY	20TH ST	ALLEY n/o 19TH ST	Alley	AC	\$1,520.27	.00	Stopgap
2018	075	13	ALLEY	21ST ST	64' s/o 21ST ST	Alley	AC	\$791.03	.00	Stopgap
2018	075	14	ALLEY	RHODES ST	ALLEY w/o RHODES ST	Alley	AC	\$814.41	17.37	Stopgap
2018	077	01	AMBY PL	END	30TH ST	Local	AC	\$126.25	43.60	Stopgap
2018	079	02	ARDMORE AVE	2ND ST	5TH ST	Collector	AC	\$170.37	82.05	Preventive
2018	079	03	ARDMORE AVE	8TH ST	5TH ST	Collector	AC	\$193.52	80.12	Preventive
2018	079	06	ARDMORE AVE	256' n/o PIER AVE	PIER AVE	Collector	PCC	\$171.90	81.95	Preventive
2018	081	01	ARTESIA BLVD	PACIFIC COAST HWY	HARPER AVE	Arterial	AC	\$1,891.77	74.35	Preventive
2018	081	02	ARTESIA BLVD	HARPER AVE	PACIFIC COAST HWY	Arterial	AC	\$2,562.20	71.48	Preventive
2018	082	01	AUBREY PARK CT	AVIATION BLVD	END	Local	AC	\$84.80	45.48	Stopgap
2018	083	01	AUBREY CT	END	AUBREY CT	Local	AC	\$480.89	17.37	Stopgap
2018	084	01	AVA ST	END	21ST ST	Local	PCC	\$3,592.79	19.43	Stopgap
2018	085	01	AVIATION BLVD	PACIFIC COAST HWY	OCEAN DR	Arterial	AC	\$93.80	85.93	Preventive
2018	085	02	AVIATION BLVD	OCEAN DR	CORONA ST	Arterial	AC	\$655.60	74.39	Preventive
2018	085	03	AVIATION BLVD	CORONA ST	PROSPECT AVE	Arterial	AC	\$115.33	80.15	Preventive
2018	085	06	AVIATION BLVD	PROSPECT AVE	CORONA ST	Arterial	AC	\$103.90	81.12	Preventive
2018	085	07	AVIATION BLVD	CORONA ST	OCEAN DR	Arterial	AC	\$887.47	71.52	Preventive
2018	085	08	AVIATION BLVD	OCEAN DR	PACIFIC COAST HWY	Arterial	AC	\$71.16	86.89	Preventive
2018	086	01	BARB ST	END	8TH ST	Local	AAC	\$230.46	35.28	Stopgap
2018	087	1	BARNEY CT	1ST ST	1ST PL	Local	AC	\$369.59	70.59	Preventive
2018	089	01	BAYVIEW DR	1ST ST	2ND ST	Local	AC	\$34.41	86.37	Preventive
2018	089	02	BAYVIEW DR	2ND ST	4TH ST	Local	AC	\$69.34	83.77	Preventive
2018	089	03	BAYVIEW DR	4TH ST	6TH ST	Local	AC	\$3,337.23	94.60	Global MR
2018	089	04	BAYVIEW DR	6TH ST	8TH ST	Local	AC	\$3,337.23	91.92	Global MR
2018	089	05	BAYVIEW DR	8TH ST	10TH ST	Local	AC	\$361.97	33.70	Stopgap
2018	089	07	BAYVIEW DR	PIER AVE	16TH ST	Local	AC	\$5,383.18	15.31	Stopgap
2018	089	08	BAYVIEW DR	16TH ST	19TH ST	Local	AC	\$487.34	35.85	Stopgap
2018	089	09	BAYVIEW DR	19TH ST	CIRCLE DR	Local	AC	\$418.40	34.21	Stopgap

Work Year	Branch ID	Section ID	Branch Name	From	To	Section Rank	Surface Type	Total	Current PCI	Work Type
2018	089	10	BAYVIEW DR	34TH ST	35TH ST	Local	PCC	\$506.46	23.43	Stopgap
2018	090	01	BEACH DR	LYNDON ST	1ST ST	Local	AC	\$82.67	80.77	Preventive
2018	090	02	BEACH DR	1ST ST	2ND ST	Local	AC	\$105.02	77.83	Preventive
2018	090	03	BEACH DR	2ND ST	3RD ST	Local	AC	\$72.21	79.29	Preventive
2018	090	04	BEACH DR	3RD ST	4TH ST	Local	AC	\$1,691.39	88.14	Preventive + Global MR
2018	090	05	BEACH DR	4TH ST	5TH ST	Local	AC	\$29.47	84.76	Preventive
2018	090	06	BEACH DR	5TH ST	6TH ST	Local	AC	\$33.72	83.92	Preventive
2018	090	07	BEACH DR	6TH ST	7TH ST	Local	AC	\$1,668.61	90.54	Global MR
2018	090	08	BEACH DR	7TH ST	8TH ST	Local	AC	\$29.14	84.76	Preventive
2018	090	09	BEACH DR	8TH ST	9TH ST	Local	AC	\$24.29	85.63	Preventive
2018	090	10	BEACH DR	9TH ST	10TH ST	Local	AC	\$51.31	80.77	Preventive
2018	090	11	BEACH DR	10TH ST	11TH ST	Local	AC	\$51.31	80.77	Preventive
2018	090	12	BEACH DR	11TH ST	PIER AVE	Local	AC	\$46.01	82.30	Preventive
2018	090	13	BEACH DR	PIER AVE	13TH ST	Local	AC	\$160.87	76.38	Preventive
2018	090	15	BEACH DR	15TH ST	16TH ST	Local	AC	\$55.60	54.15	Stopgap
2018	090	16	BEACH DR	16TH ST	17TH ST	Local	AC	\$103.45	77.85	Preventive
2018	090	17	BEACH DR	17TH ST	18TH ST	Local	AC	\$55.60	55.35	Stopgap
2018	090	18	BEACH DR	18TH ST	19TH ST	Local	AC	\$4,784.89	64.41	Major
2018	090	19	BEACH DR	19TH ST	20TH ST	Local	AC	\$234.48	72.00	Preventive
2018	090	20	BEACH DR	20TH ST	21ST ST	Local	AC	\$636.68	65.73	Preventive
2018	090	21	BEACH DR	21ST ST	22ND ST	Local	AC	\$110.35	77.85	Preventive
2018	090	22	BEACH DR	22ND ST	24TH ST	Local	PCC	\$105.28	84.84	Preventive
2018	091	01	BONNIE BRAE ST	AVIATION BLVD	14TH ST	Local	AC	\$354.29	41.80	Stopgap
2018	091	02	BONNIE BRAE ST	14TH ST	16TH ST	Local	AC	\$14,155.30	63.07	Major
2018	092	01	BORDEN AVE	21ST ST	END	Local	AAC	\$2,895.97	94.78	Global MR
2018	093	01	BOUNDARY PL	ARDMORE AVE	TENNYSON PL	Local	AC	\$523.72	35.25	Stopgap
2018	093	02	BOUNDARY PL	TENNYSON PL	PACIFIC COAST HWY	Local	AC	\$139.51	57.83	Stopgap
2018	094	01	BRAEHOLM PL	30TH ST	AMBY PL	Local	AC	\$5,919.09	64.39	Major
2018	095	01	CAMPANA ST	JOY ST	PROSPECT AVE	Local	AC	\$339.16	33.07	Stopgap
2018	101	01	CIRCLE CT	CIRCLE DR	MONTEREY BLVD	Local	AC	\$178.58	73.95	Preventive
2018	102	01	CIRCLE DR	MANHATTAN AVE	CIRCLE CT	Local	AC	\$71.46	57.83	Stopgap
2018	102	02	CIRCLE DR	CIRCLE CT	MANHATTAN AVE	Local	AC	\$87.93	51.80	Stopgap
2018	105	01	CORONA ST	AVIATION BLVD	14TH ST	Local	AC	\$147.49	55.31	Stopgap
2018	105	02	CORONA ST	14TH ST	END	Local	AC	\$55.54	32.74	Stopgap
2018	106	01	CREST DR	33RD ST	34TH ST	Local	PCC	\$261.69	36.43	Stopgap
2018	106	02	CREST DR	34TH ST	35TH ST	Local	PCC	\$275.67	29.43	Stopgap
2018	107	01	CULPER CT	2ND ST	4TH ST	Local	AC	\$345.82	74.71	Preventive
2018	108	01	CYPRESS AVE	END	6TH ST	Local	AC	\$1,286.16	19.39	Stopgap
2018	108	02	CYPRESS AVE	6TH ST	8TH ST	Local	AC	\$116.95	81.57	Preventive
2018	108	03	CYPRESS AVE	8TH ST	END	Local	AAC	\$87.15	80.06	Preventive
2018	108	04	CYPRESS AVE	11TH ST	PIER AVE	Local	AC	\$241.76	48.56	Stopgap
2018	113	01	EL OESTE DR	GOULD AVE	END	Local	AC	\$358.69	77.11	Preventive
2018	116	01	GENTRY ST	3RD ST	PROSPECT AVE	Local	PCC	\$701.78	39.43	Stopgap
2018	116	02	GENTRY ST	PROSPECT AVE	6TH ST	Local	AC	\$132.89	80.78	Preventive
2018	117	01	GOLDEN AVE	15TH ST	16TH ST	Local	APC	\$4,827.86	94.78	Global MR
2018	117	02	GOLDEN AVE	16TH ST	17TH ST	Local	AAC	\$591.70	27.08	Stopgap
2018	117	03	GOLDEN AVE	17TH ST	END	Local	AAC	\$1,110.02	17.37	Stopgap
2018	120	01	GOULD TER	GOULD AVE	END	Local	AC	\$192.95	51.80	Stopgap
2018	121	01	GRAVELY CT	END	6TH ST	Local	AC	\$94.79	35.25	Stopgap
2018	122	01	GREENWICH VILLAGE	HERMOSA AVE	27TH ST	Collector	AC	\$1,025.53	67.66	Preventive
2018	125	01	HARPER AVE	11TH ST	AVIATION BLVD	Local	AC	\$302.42	40.13	Stopgap
2018	125	02	HARPER AVE	PALM ST	CARNEGIE LN	Local	AC	\$210.04	57.81	Stopgap
2018	125	03	HARPER AVE	CARNEGIE LN	ARTESIA BLVD	Local	AC	\$2,129.66	25.69	Stopgap
2018	128	01	HERMOSA AVE	HERONDO ST	LYNDON ST	Arterial	AC	\$38.18	84.91	Preventive
2018	128	02	HERMOSA AVE	LYNDON ST	2ND ST	Arterial	AC	\$235.90	82.98	Preventive
2018	128	03	HERMOSA AVE	2ND ST	4TH ST	Arterial	AC	\$654.70	74.34	Preventive
2018	128	04	HERMOSA AVE	4TH ST	6TH ST	Arterial	AC	\$499.65	76.26	Preventive
2018	128	05	HERMOSA AVE	6TH ST	8TH ST	Arterial	AC	\$422.04	77.22	Preventive
2018	128	07	HERMOSA AVE	10TH ST	PIER AVE	Arterial	AC	\$676.49	74.34	Preventive
2018	128	08	HERMOSA AVE	PIER AVE	15TH CT	Arterial	AC	\$2,031.57	68.59	Preventive
2018	128	09	HERMOSA AVE	15TH CT	16TH ST	Arterial	AC	\$491.33	74.34	Preventive
2018	128	11	HERMOSA AVE	19TH ST	21ST ST	Arterial	AC	\$1,042.04	70.51	Preventive
2018	128	12	HERMOSA AVE	21ST ST	22ND ST	Arterial	AC	\$1,507.45	65.72	Preventive
2018	128	13	HERMOSA AVE	22ND ST	25TH ST	Arterial	AC	\$27,277.66	63.84	Major
2018	128	14	HERMOSA AVE	25TH ST	26TH ST	Arterial	AC	\$296.70	75.33	Preventive
2018	128	15	HERMOSA AVE	26TH ST	27TH ST	Arterial	AC	\$118.34	79.17	Preventive
2018	128	16	HERMOSA AVE	27TH ST	30TH ST	Arterial	AC	\$120.09	81.09	Preventive
2018	128	17	HERMOSA AVE	30TH ST	LONGFELLOW AVE	Arterial	AC	\$70.40	81.09	Preventive
2018	128	18	HERMOSA AVE	LONGFELLOW AVE	34TH ST	Arterial	AC	\$61.23	83.02	Preventive
2018	128	20	HERMOSA AVE	35TH ST	34TH ST	Arterial	AC	\$36.53	82.05	Preventive
2018	128	23	HERMOSA AVE	30TH ST	27TH ST	Arterial	AC	\$230.12	78.21	Preventive
2018	128	24	HERMOSA AVE	27TH ST	26TH ST	Arterial	AC	\$84.53	79.17	Preventive
2018	128	27	HERMOSA AVE	22ND ST	21ST ST	Arterial	AC	\$12,686.06	64.80	Major
2018	128	28	HERMOSA AVE	21ST ST	19TH ST	Arterial	AC	\$1,010.01	71.49	Preventive
2018	128	29	HERMOSA AVE	19TH ST	16TH ST	Arterial	AC	\$3,200.30	66.71	Preventive
2018	128	30	HERMOSA AVE	16TH ST	15TH CT	Arterial	AC	\$699.77	71.49	Preventive
2018	128	31	HERMOSA AVE	15TH CT	PIER AVE	Arterial	AC	\$174.30	83.02	Preventive
2018	128	32	HERMOSA AVE	PIER AVE	10TH ST	Arterial	AC	\$2,068.55	66.68	Preventive
2018	128	34	HERMOSA AVE	8TH ST	6TH ST	Arterial	AC	\$159.50	82.02	Preventive
2018	128	35	HERMOSA AVE	6TH ST	4TH ST	Arterial	AC	\$346.00	78.18	Preventive
2018	128	36	HERMOSA AVE	4TH ST	2ND ST	Arterial	AC	\$500.58	76.26	Preventive
2018	128	37	HERMOSA AVE	2ND ST	LYNDON ST	Arterial	AC	\$455.60	79.14	Preventive

Work Year	Branch ID	Section ID	Branch Name	From	To	Section Rank	Surface Type	Total	Current PCI	Work Type
2018	128	38	HERMOSA AVE	LYNDON ST	HERONDO ST	Arterial	AC	\$52.39	82.98	Preventive
2018	130	01	HERMOSA VIEW DR	END	30TH ST	Local	AC	\$191.37	78.57	Preventive
2018	132	01	HIGHLAND AVE	35TH ST	LONGFELLOW AVE	Collector	AC	\$961.04	71.48	Preventive
2018	133	02	HILL ST	2ND ST	END	Local	PCC	\$563.49	28.43	Stopgap
2018	134	01	HILLCREST DR	18TH ST	21ST ST	Local	AC	\$281.38	52.93	Stopgap
2018	134	02	HILLCREST DR	21ST ST	24TH ST	Local	AC	\$59.68	55.31	Stopgap
2018	135	01	HOLLOWELL AVE	2ND ST	3RD ST	Local	PCC	\$314.95	53.43	Stopgap
2018	135	03	HOLLOWELL AVE	PROSPECT AVE	6TH ST	Local	PCC	\$1,479.69	38.43	Stopgap
2018	135	04	HOLLOWELL AVE	6TH ST	7TH PL	Local	PCC	\$200.90	77.77	Preventive
2018	138	01	HOPKINS AVE	3RD ST	5TH ST	Local	AC	\$647.70	72.01	Preventive
2018	139	01	INGLESIDE DR	28TH ST	29TH ST	Local	PCC	\$26,619.38	60.17	Major
2018	139	02	INGLESIDE DR	29TH ST	30TH ST	Local	PCC	\$462.70	36.43	Stopgap
2018	139	03	INGLESIDE DR	30TH ST	31ST ST	Local	PCC	\$302.35	72.05	Preventive
2018	139	04	INGLESIDE DR	31ST ST	LONGFELLOW AVE	Local	PCC	\$934.19	22.43	Stopgap
2018	139	05	INGLESIDE DR	LONGFELLOW AVE	FRANCISCO ST	Local	AC	\$213.15	75.60	Preventive
2018	140	01	JOY ST	BONNIE BRAE ST	CAMPANA ST	Local	AC	\$169.71	71.98	Preventive
2018	143	01	LA CARLITA PL	MARLITA ST	30TH ST	Local	AC	\$2,085.59	17.37	Stopgap
2018	144	01	LOMA DR	END	6TH ST	Local	AC	\$61.16	57.63	Stopgap
2018	144	02	LOMA DR	6TH ST	8TH ST	Local	AC	\$194.18	47.28	Stopgap
2018	144	03	LOMA DR	8TH ST	10TH ST	Local	AC	\$433.28	74.71	Preventive
2018	144	04	LOMA DR	10TH ST	PIER AVE	Local	AC	\$574.38	77.74	Preventive
2018	144	05	LOMA DR	PIER AVE	16TH ST	Local	AC	\$159.24	79.91	Preventive
2018	144	07	LOMA DR	19TH ST	PARK AVE	Local	AC	\$377.86	45.49	Stopgap
2018	144	08	LOMA DR	PARK AVE	MANHATTAN AVE	Local	AC	\$361.27	73.01	Preventive
2018	146	03	LONGFELLOW AVE	MORNINGSIDE DR	INGLESIDE DR	Collector	AC	\$1,430.28	68.61	Preventive
2018	146	04	LONGFELLOW AVE	INGLESIDE DR	VALLEY DR	Collector	AC	\$347.63	72.44	Preventive
2018	146	05	LONGFELLOW AVE	ARDMORE AVE	TENNYSON PL	Local	PCC	\$15,807.80	8.43	Stopgap
2018	146	06	LONGFELLOW AVE	TENNYSON PL	PACIFIC COAST HWY	Local	PCC	\$10,899.73	8.43	Stopgap
2018	148	01	LYNDON ST	HERMOSA AVE	MONTEREY BLVD	Local	AC	\$469.34	72.78	Preventive
2018	149	01	MANHATTAN AVE	1ST ST	2ND ST	Collector	AC	\$670.63	73.25	Preventive
2018	149	02	MANHATTAN AVE	2ND ST	4TH ST	Collector	AC	\$1,306.08	69.42	Preventive
2018	149	04	MANHATTAN AVE	6TH ST	8TH ST	Collector	AC	\$2,580.74	65.60	Preventive
2018	149	05	MANHATTAN AVE	8TH ST	10TH ST	Collector	AC	\$1,943.31	67.51	Preventive
2018	149	06	MANHATTAN AVE	10TH ST	PIER AVE	Collector	AC	\$27,495.22	64.65	Major
2018	149	08	MANHATTAN AVE	14TH ST	16TH ST	Collector	AC	\$1,303.66	69.42	Preventive
2018	149	09	MANHATTAN AVE	16TH ST	19TH ST	Local	AC	\$739.14	77.11	Preventive
2018	149	10	MANHATTAN AVE	19TH ST	CIRCLE DR	Collector	AC	\$694.95	70.52	Preventive
2018	149	11	MANHATTAN AVE	CIRCLE DR	MONTEREY BLVD	Collector	AC	\$261.35	81.08	Preventive
2018	149	12	MANHATTAN AVE	MONTEREY BLVD	24TH ST	Collector	AC	\$371.62	76.27	Preventive
2018	149	13	MANHATTAN AVE	24TH ST	25TH ST	Collector	AC	\$635.85	73.40	Preventive
2018	149	14	MANHATTAN AVE	25TH ST	27TH ST	Collector	AC	\$19,693.03	64.78	Major
2018	149	15	MANHATTAN AVE	27TH ST	29TH ST	Collector	AC	\$815.09	69.56	Preventive
2018	149	17	MANHATTAN AVE	LONGFELLOW AVE	NEPTUNE AVE	Collector	AC	\$241,390.32	19.28	Major
2018	152	01	MARLITA	END (W)	END (E)	Local	AC	\$1,240.80	18.37	Stopgap
2018	154	01	MASSEY AVE	PROSPECT AVE	5TH ST	Local	AAC	\$93.10	82.31	Preventive
2018	156	01	MEYER CT	END	15T ST	Local	AC	\$50.15	47.98	Stopgap
2018	156	02	MEYER CT	1ST ST	END	Local	AC	\$208.56	72.78	Preventive
2018	157	01	MIRA ST	15TH PL	16TH ST	Local	AC	\$400.53	23.37	Stopgap
2018	158	01	MONTEREY BLVD	HERONDO ST	2ND ST	Collector	AC	\$1,097.27	74.38	Preventive
2018	158	02	MONTEREY BLVD	2ND ST	4TH ST	Collector	AC	\$892.49	72.47	Preventive
2018	158	04	MONTEREY BLVD	6TH ST	8TH ST	Collector	AC	\$187.72	81.11	Preventive
2018	158	05	MONTEREY BLVD	8TH ST	10TH ST	Collector	AC	\$523.10	76.30	Preventive
2018	158	06	MONTEREY BLVD	10TH ST	11TH ST	Collector	AC	\$192.03	79.96	Preventive
2018	158	07	MONTEREY BLVD	11TH ST	PIER AVE	Collector	AC	\$16,407.11	64.65	Major
2018	158	08	MONTEREY BLVD	PIER AVE	16TH ST	Collector	AC	\$2,775.23	66.56	Preventive
2018	158	09	MONTEREY BLVD	16TH ST	19TH ST	Collector	AC	\$344.13	80.11	Preventive
2018	158	11	MONTEREY BLVD	CIRCLE CT	MANHATTAN AVE	Collector	AC	\$863.61	75.31	Preventive
2018	159	01	MONTGOMERY DR	AUBREY PARK CT	OCEAN DR	Local	AC	\$453.15	26.64	Stopgap
2018	161	01	MORNINGSIDE DR	25TH ST	END	Local	AC	\$301.42	76.37	Preventive
2018	161	02	MORNINGSIDE DR	26TH ST	27TH ST	Local	PCC	\$369.99	50.43	Stopgap
2018	161	03	MORNINGSIDE DR	27TH ST	30TH PL	Local	PCC	\$1,736.49	32.43	Stopgap
2018	161	04	MORNINGSIDE DR	30TH PL	LONGFELLOW AVE	Local	AC	\$9,335.85	60.46	Major
2018	161	05	MORNINGSIDE DR	LONGFELLOW AVE	33RD PL	Local	PCC	\$713.70	20.43	Stopgap
2018	161	06	MORNINGSIDE DR	33RD PL	FRANCISCO ST	Local	PCC	\$2,850.66	13.43	Stopgap
2018	161	07	MORNINGSIDE DR	FRANCISCO ST	35TH ST	Collector	PCC	\$51,706.43	7.43	Major
2018	162	01	MYRTLE AVE	24TH ST	25TH ST	Local	AC	\$434.09	76.37	Preventive
2018	162	02	MYRTLE AVE	25TH ST	26TH ST	Local	AC	\$324.91	73.01	Preventive
2018	163	01	NEPTUNE AVE	THE STRAND	PALM DR	Local	PCC	\$306.18	37.43	Stopgap
2018	163	02	NEPTUNE AVE	PALM DR	MANHATTAN AVE	Local	PCC	\$1,649.42	19.43	Stopgap
2018	164	01	OCEAN DR	8TH ST	8TH PL	Local	PCC	\$45.44	60.17	Stopgap
2018	164	02	OCEAN DR	8TH PL	9TH ST	Local	AC	\$60.77	48.29	Stopgap
2018	164	03	OCEAN DR	9TH ST	10TH ST	Local	AC	\$49.42	57.62	Stopgap
2018	164	04	OCEAN DR	10TH ST	AVIATION BLVD	Local	AC	\$1,059.83	19.30	Stopgap
2018	164	05	OCEAN DR	AVIATION BLVD	14TH ST	Local	AC	\$317.00	39.17	Stopgap
2018	164	06	OCEAN DR	14TH ST	15TH PL	Local	AC	\$106.46	56.34	Stopgap
2018	165	01	OCEAN VIEW AVE	END	5TH ST	Local	PCC	\$860.14	49.43	Stopgap
2018	167	01	OWOSSO AVE	9TH ST	AVIATION BLVD	Local	PCC	\$224.92	82.88	Preventive
2018	167	02	OWOSSO AVE	AVIATION BLVD	14TH ST	Local	AC	\$473.64	36.47	Stopgap
2018	168	01	OZONE CT	LOMA DR	24TH ST	Local	PCC	\$33.37	86.95	Preventive
2018	168	02	OZONE CT	24TH ST	25TH ST	Local	AC	\$224.09	76.37	Preventive
2018	168	03	OZONE CT	25TH ST	26TH ST	Local	AC	\$107.97	42.70	Stopgap
2018	168	04	OZONE CT	26TH ST	27TH ST	Local	AC	\$40.59	56.56	Stopgap

Work Year	Branch ID	Section ID	Branch Name	From	To	Section Rank	Surface Type	Total	Current PCI	Work Type
2018	170	01	PALM DR	END	LYNDON ST	Local	PCC	\$165.25	76.33	Preventive
2018	170	02	PALM DR	LYNDON ST	1ST ST	Local	PCC	\$24,018.22	60.17	Major
2018	170	03	PALM DR	1ST ST	2ND ST	Local	AC	\$225.84	76.27	Preventive
2018	170	04	PALM DR	2ND ST	4TH ST	Local	AC	\$95.59	81.40	Preventive
2018	170	06	PALM DR	6TH ST	8TH ST	Local	AC	\$69.34	83.77	Preventive
2018	170	07	PALM DR	8TH ST	10TH ST	Local	AC	\$276.66	76.27	Preventive
2018	170	08	PALM DR	10TH ST	PIER AVE	Local	AC	\$298.22	76.27	Preventive
2018	170	09	PALM DR	PIER AVE	14TH ST	Local	AC	\$110.79	51.58	Stopgap
2018	170	10	PALM DR	14TH ST	16TH ST	Local	AC	\$521.34	70.76	Preventive
2018	170	12	PALM DR	19TH ST	21ST ST	Local	AC	\$1,102.75	68.37	Preventive
2018	170	13	PALM DR	21ST ST	22ND ST	Local	AC	\$145.96	76.37	Preventive
2018	170	14	PALM DR	22ND ST	24TH ST	Local	AC	\$67.05	81.54	Preventive
2018	170	16	PALM DR	25TH ST	26TH ST	Local	AC	\$478.79	27.08	Stopgap
2018	170	17	PALM DR	26TH ST	GREENWICH VILLAGE	Local	AC	\$51.49	78.57	Preventive
2018	170	18	PALM DR	GREENWICH VILLAGE	27TH ST	Local	AC	\$30.70	56.56	Stopgap
2018	170	19	PALM DR	27TH ST	28TH ST	Local	PCC	\$62.81	83.84	Preventive
2018	170	21	PALM DR	29TH ST	30TH ST	Local	PCC	\$97.86	80.18	Preventive
2018	170	22	PALM DR	30TH ST	31ST ST	Local	PCC	\$14,790.66	63.15	Major
2018	170	23	PALM DR	31ST ST	LONGFELLOW AVE	Local	PCC	\$64.10	82.87	Preventive
2018	170	24	PALM DR	LONGFELLOW AVE	33RD ST	Local	PCC	\$164.64	75.66	Preventive
2018	170	25	PALM DR	33RD ST	34TH ST	Local	PCC	\$129.41	77.03	Preventive
2018	170	26	PALM DR	34TH ST	35TH ST	Local	PCC	\$26.57	87.37	Preventive
2018	170	27	PALM DR	35TH ST	NEPTUNE AVE	Local	AC	\$389.57	65.72	Preventive
2018	172	01	PARK AVE	MONTEREY AVE	LOMA DR	Local	AC	\$3,987.41	64.40	Major
2018	174	01	PIER AVE	HERMOSA AVE	MANHATTAN AVE	Arterial	AC	\$474.84	74.37	Preventive
2018	174	02	PIER AVE	MANHATTAN AVE	MONTEREY BLVD	Arterial	AC	\$205.97	79.17	Preventive
2018	174	03	PIER AVE	MONTEREY BLVD	BARD ST	Arterial	AC	\$284.22	80.13	Preventive
2018	174	04	PIER AVE	BARD ST	VALLEY DR	Arterial	AC	\$54.19	83.98	Preventive
2018	174	05	PIER AVE	VALLEY DR	ARDMORE AVE	Arterial	AC	\$240.44	70.54	Preventive
2018	174	07	PIER AVE	PACIFIC COAST HWY	ARDMORE AVE	Arterial	AC	\$239.63	80.13	Preventive
2018	174	08	PIER AVE	ARDMORE AVE	VALLEY DR	Arterial	AC	\$4,576.28	64.80	Major
2018	174	09	PIER AVE	VALLEY DR	BARD ST	Arterial	AC	\$62.81	83.02	Preventive
2018	174	12	PIER AVE	MANHATTAN AVE	HERMOSA AVE	Arterial	AC	\$821.93	69.58	Preventive
2018	179	01	POWER ST	20TH ST	21ST ST	Local	AC	\$802.94	24.38	Stopgap
2018	179	02	POWER ST	21ST ST	24TH ST	Local	AC	\$3,364.67	17.38	Stopgap
2018	180	01	PROSPECT AVE	ANITA ST	VAN HORNE LN	Collector	AC	\$130.18	84.00	Preventive
2018	180	02	PROSPECT AVE	VAN HORNE LN	GENTRY ST	Collector	AC	\$682.67	74.39	Preventive
2018	180	03	PROSPECT AVE	GENTRY ST	6TH ST	Collector	AC	\$378.84	77.27	Preventive
2018	180	04	PROSPECT AVE	6TH ST	8TH ST	Collector	AC	\$140.64	82.08	Preventive
2018	180	05	PROSPECT AVE	8TH ST	9TH ST	Collector	AC	\$84.38	82.08	Preventive
2018	180	06	PROSPECT AVE	9TH ST	AVIATION BLVD	Collector	AC	\$143.61	84.96	Preventive
2018	180	07	PROSPECT AVE	AVIATION BLVD	14TH ST	Collector	AC	\$656.62	73.39	Preventive
2018	180	11	PROSPECT AVE	20TH ST	21ST ST	Collector	AC	\$102,273.02	25.28	Major
2018	180	12	PROSPECT AVE	21ST ST	ARTESIA BLVD	Collector	AC	\$1,767.41	66.69	Preventive
2018	180	13	PROSPECT AVE	ARTESIA BLVD	21ST ST	Collector	AC	\$991.75	69.56	Preventive
2018	181	01	RAYMOND AVE	16TH ST	17TH ST	Local	AC	\$50.71	82.31	Preventive
2018	182	01	REYNOLDS LN	VAN HORNE LN	5TH ST	Local	AC	\$81.02	80.78	Preventive
2018	182	02	REYNOLDS LN	5TH ST	7TH PL	Local	AC	\$62.55	55.31	Stopgap
2018	182	03	REYNOLDS LN	9TH ST	10TH ST	Local	AC	\$1,356.48	14.37	Stopgap
2018	183	01	RHODES ST	18TH ST	21ST ST	Local	AC	\$348.26	47.47	Stopgap
2018	183	02	RHODES ST	21ST ST	END	Local	AC	\$3,053.07	7.37	Stopgap
2018	185	01	SILVER ST	15TH ST	END	Local	APC	\$3,590.61	94.86	Global MR
2018	186	01	SILVERSTRAND AVE	24TH ST	25TH ST	Local	AC	\$322.52	78.57	Preventive
2018	189	01	SPRINGFIELD AVE	END	SPRINGFIELD AVE	Local	AC	\$98.22	33.07	Stopgap
2018	189	02	SPRINGFIELD AVE	SPRINGFIELD AVE	21ST ST	Local	PCC	\$1,009.17	47.43	Stopgap
2018	191	01	SUNSET DR	6TH ST	8TH ST	Local	AC	\$179.72	78.46	Preventive
2018	191	02	SUNSET DR	8TH ST	10TH ST	Local	AC	\$277.17	76.27	Preventive
2018	191	03	SUNSET DR	10TH ST	11TH ST	Local	AC	\$293.69	75.51	Preventive
2018	191	04	SUNSET DR	11TH ST	PIER AVE	Local	AC	\$79.54	82.96	Preventive
2018	192	01	TENNYSON PL	END	30TH ST	Local	AC	\$5,504.01	10.37	Stopgap
2018	192	02	TENNYSON PL	30TH ST	LONGFELLOW AVE	Local	AC	\$193.96	35.25	Stopgap
2018	192	03	TENNYSON PL	LONGFELLOW AVE	BOUNDARY PL	Local	AC	\$295.30	27.76	Stopgap
2018	195	01	VALLEY DR	HERONDO ST	2ND ST	Collector	AC	\$172.98	81.08	Preventive
2018	196	01	VALLEY PARK AVE	END	20TH ST	Local	AC	\$135.50	83.12	Preventive
2018	197	01	VAN HORNE LN	PROSPECT AVE	REYNOLDS LN	Local	AC	\$439.07	16.37	Stopgap
2018	198	01	VISTA DR	33RD PL	FRANCISCO ST	Local	PCC	\$520.59	22.43	Stopgap
2018	199	01	OAK ST	LOMA DR	BARD ST	Local	AC	\$87.73	82.35	Preventive
2019	002	01	10TH ST	THE STRAND	BEACH DR	Local	AC	\$31.09	81.87	Preventive
2019	002	02	10TH ST	BEACH DR	HERMOSA AVE	Local	AC	\$155.01	81.15	Preventive
2019	002	03	10TH ST	HERMOSA AVE	MANHATTAN AVE	Collector	AC	\$1,567.08	65.10	Preventive
2019	002	05	10TH ST	MONTEREY BLVD	LOMA DR	Collector	AC	\$112.92	79.24	Preventive
2019	002	06	10TH ST	ARDMORE AVE	PACIFIC COAST HWY	Local	PCC	\$3,231.93	24.71	Stopgap
2019	002	07	10TH ST	AVIATION BLVD	OCEAN DR	Local	AC	\$274.75	43.50	Stopgap
2019	002	08	10TH ST	OCEAN DR	OWOSSO AVE	Local	AC	\$433.20	70.75	Preventive
2019	002	09	10TH ST	OWOSSO AVE	PROSPECT AVE	Local	PCC	\$265.25	80.05	Preventive
2019	002	10	10TH ST	PROSPECT AVE	HARPER AVE	Local	AC	\$344.11	78.55	Preventive
2019	003	01	11TH CT	BEACH DR	HERMOSA AVE	Local	AC	\$65.12	81.88	Preventive
2019	004	01	11TH PL	BARD ST	VALLEY DR	Local	AC	\$273.05	71.88	Preventive
2019	004	02	11TH PL	END	PACIFIC COAST HWY	Local	AC	\$6,935.75	7.12	Stopgap
2019	004	03	11TH PL	PROSPECT AVE	HARPER AVE	Local	AC	\$173.75	44.47	Stopgap
2019	005	01	11TH ST	THE STRAND	BEACH DR	Local	AC	\$35.27	82.77	Preventive
2019	005	03	11TH ST	MONTEREY BLVD	LOMA DR	Local	AC	\$156.77	45.54	Stopgap

Work Year	Branch ID	Section ID	Branch Name	From	To	Section Rank	Surface Type	Total	Current PCI	Work Type
2019	005	04	11TH ST	LOMA DR	VALLEY DR	Local	AC	\$770.73	71.88	Preventive
2019	005	05	11TH ST	ARDMORE AVE	PACIFIC COAST HWY	Local	AC	\$864.06	70.77	Preventive
2019	007	01	13TH CT	BEACH DR	HERMOSA AVE	Local	AC	\$180.54	40.03	Stopgap
2019	008	01	13TH ST	HERMOSA AVE	BEACH DR	Local	AC	\$486.19	73.72	Preventive
2019	009	01	14TH CT	BEACH DR	HERMOSA AVE	Local	AC	\$8,528.93	48.57	Major
2019	010	02	14TH ST	HERMOSA AVE	MANHATTAN AVE	Local	AC	\$289.66	40.00	Stopgap
2019	010	03	14TH ST	PACIFIC COAST HWY	OCEAN DR	Local	AC	\$562.93	74.49	Preventive
2019	010	04	14TH ST	OCEAN DR	BONNIE BRAE ST	Local	AC	\$91.81	75.23	Preventive
2019	010	05	14TH ST	BONNIE BRAE ST	CORONA ST	Local	AC	\$249.94	40.01	Stopgap
2019	010	06	14TH ST	CORONA ST	PROSPECT AVE	Local	AC	\$577.98	19.10	Stopgap
2019	010	07	14TH ST	PROSPECT AVE	END	Local	AC	\$403.59	32.81	Stopgap
2019	011	01	15TH CT	END	HERMOSA AVE	Local	AC	\$966.62	25.31	Stopgap
2019	012	01	15TH PL	END	MIRA ST	Local	PCC	\$1,862.77	11.71	Stopgap
2019	012	02	15TH PL	MIRA ST	BONNIE BRAE ST	Local	AC	\$2,191.49	19.10	Stopgap
2019	013	01	15TH ST	THE STRAND	HERMOSA AVE	Local	AC	\$4,595.47	20.11	Stopgap
2019	013	02	15TH ST	PACIFIC COAST HWY	OCEAN DR	Local	AC	\$1,837.28	25.37	Stopgap
2019	014	01	16TH CT	BEACH DR	HERMOSA AVE	Local	AC	\$8,392.94	51.00	Major
2019	015	01	16TH ST	HERMOSA AVE	MANHATTAN AVE	Local	AC	\$279.58	75.13	Preventive
2019	015	02	16TH ST	MANHATTAN AVE	MONTEREY BLVD	Local	AC	\$328.24	73.61	Preventive
2019	015	03	16TH ST	MONTEREY BLVD	LOMA DR	Local	AC	\$4,380.83	50.99	Major
2019	015	04	16TH ST	ARDMORE AVE	PACIFIC COAST HWY	Local	AC	\$22,196.22	53.60	Major
2019	015	05	16TH ST	PACIFIC COAST HWY	PROSPECT AVE	Local	PCC	\$4,606.37	23.71	Stopgap
2019	015	06	16TH ST	PROSPECT AVE	GOLDEN AVE	Local	AC	\$716.31	66.59	Preventive
2019	017	01	17TH ST	PACIFIC COAST HWY	PROSPECT AVE	Local	AC	\$19,297.56	55.20	Major
2019	017	02	17TH ST	PROSPECT AVE	GOLDEN ST	Local	AC	\$5,185.92	5.10	Stopgap
2019	017	03	17TH ST	GOLDEN ST	END	Local	AC	\$1,042.30	22.10	Stopgap
2019	018	1	18TH CT	BEACH DR	HERMOSA AVE	Local	AC	\$1,179.53	65.29	Preventive
2019	019	02	18TH ST	PACIFIC COAST HWY	PROSPECT AVE	Local	AC	\$371.55	44.47	Stopgap
2019	020	01	19TH CT	BEACH DR	HERMOSA AVE	Local	AC	\$1,141.77	65.29	Preventive
2019	021	01	19TH ST	HERMOSA AVE	MANHATTAN AVE	Local	AC	\$103.64	78.56	Preventive
2019	021	02	19TH ST	MANHATTAN AVE	MONTEREY BLVD	Local	AC	\$183.10	77.25	Preventive
2019	021	03	19TH ST	MONTEREY BLVD	LOMA DR	Local	AC	\$475.32	66.74	Preventive
2019	021	04	19TH ST	PACIFIC COAST HWY	RHODES ST	Local	AC	\$9,336.65	52.48	Major
2019	021	05	19TH ST	PROSPECT AVE	HARPER AVE	Local	AC	\$4,087.98	19.10	Stopgap
2019	022	01	1ST CT	PALM DR	MONTEREY BLVD	Local	PCC	\$4,981.65	7.71	Stopgap
2019	023	01	1ST PL	ARDMORE AVE	PACIFIC COAST HWY	Local	AC	\$713.19	72.60	Preventive
2019	023	02	1ST PL	BARNEY CT	PROSPECT AVE	Local	AC	\$418.89	77.63	Preventive
2019	024	01	1ST ST	HERMOSA AVE	MONTEREY BLVD	Local	AC	\$993.04	72.60	Preventive
2019	024	02	1ST ST	ARDMORE AVE	PACIFIC COAST HWY	Local	AC	\$386.45	78.27	Preventive
2019	024	03	1ST ST	PACIFIC COAST HWY	MEYER CT	Local	AC	\$977.31	73.48	Preventive
2019	024	04	1ST ST	MEYER CT	BARNEY CT	Local	AC	\$126.24	76.99	Preventive
2019	024	05	1ST ST	BARNEY CT	PROSPECT AVE	Local	AC	\$1,795.06	67.83	Preventive
2019	025	02	20TH ST	PACIFIC COAST HWY	RHODES ST	Local	PCC	\$5,180.16	8.71	Stopgap
2019	025	03	20TH ST	PROSPECT AVE	HARPER AVE	Local	AC	\$568.68	33.13	Stopgap
2019	026	01	20TH CT	BEACH DR	HERMOSA AVE	Local	AC	\$7,009.33	53.85	Major
2019	027	01	20TH PL	PROSPECT AVE	HARPER AVE	Local	AC	\$514.33	32.81	Stopgap
2019	029	01	21ST ST	HERMOSA AVE	MANHATTAN AVE	Local	AC	\$250.37	75.92	Preventive
2019	029	02	21ST ST	POWER ST	END	Local	AC	\$528.41	66.75	Preventive
2019	029	03	21ST ST	VALLEY DR	POWER ST	Local	AC	\$420.32	75.93	Preventive
2019	029	04	21ST ST	ARDMORE AVE	PACIFIC COAST HWY	Local	AC	\$740.38	74.49	Preventive
2019	029	05	21ST ST	PACIFIC COAST HWY	RHODES ST	Collector	AC	\$273.23	77.50	Preventive
2019	029	06	21ST ST	RHODES ST	PROSPECT AVE	Collector	AC	\$200.01	79.39	Preventive
2019	029	07	21ST ST	HARPER AVE	PROSPECT AVE	Local	AC	\$302.94	42.57	Stopgap
2019	030	01	21ST CT	BEACH DR	HERMOSA AVE	Local	AC	\$5,421.28	50.02	Major
2019	032	01	22ND CT	END (S)	22ND ST	Local	AC	\$104.54	75.94	Preventive
2019	035	01	24TH PL	PARK AVE	VALLEY DR	Local	AC	\$461.52	44.49	Stopgap
2019	035	02	24TH PL	ARDMORE AVE	PACIFIC COAST HWY	Local	AC	\$110.80	84.92	Preventive
2019	036	02	24TH ST	HERMOSA AVE	MANHATTAN AVE	Local	AC	\$845.42	66.75	Preventive
2019	036	03	24TH ST	MANHATTAN AVE	PARK AVE	Local	AC	\$1,088.67	69.52	Preventive
2019	036	04	24TH ST	PARK AVE	VALLEY DR	Local	AAC	\$5,690.58	21.11	Stopgap
2019	036	05	24TH ST	ARDMORE AVE	PACIFIC COAST HWY	Local	AC	\$17,837.29	52.48	Major
2019	036	06	24TH ST	END	HILLCREST DR	Local	AC	\$232.44	34.45	Stopgap
2019	036	07	24TH ST	PROSPECT AVE	HARPER AVE	Local	AC	\$6,063.62	10.10	Stopgap
2019	037	01	25TH ST	HERMOSA AVE	MANHATTAN AVE	Local	AC	\$506.34	69.42	Preventive
2019	037	02	25TH ST	MANHATTAN AVE	MYRTLE AVE	Local	AAC	\$350.48	72.84	Preventive
2019	037	04	25TH ST	PARK AVE	VALLEY DR	Local	AC	\$585.00	38.50	Stopgap
2019	038	01	26TH ST	HERMOSA AVE	MANHATTAN AVE	Local	AC	\$403.48	70.76	Preventive
2019	038	02	26TH ST	MANHATTAN AVE	MORNINGSIDE DR	Local	PCC	\$6,111.38	16.70	Stopgap
2019	039	01	27TH CT	OZONE CT	MORNINGSIDE DR	Local	PCC	\$767.67	33.70	Stopgap
2019	040	01	27TH ST	HERMOSA AVE	MANHATTAN AVE	Local	PCC	\$216.62	81.80	Preventive
2019	041	01	28TH CT	PALM DR	MANHATTAN AVE	Local	AC	\$258.31	68.18	Preventive
2019	041	02	28TH CT	MANHATTAN AVE	MORNINGSIDE DR	Local	PCC	\$899.35	31.70	Stopgap
2019	041	03	28TH CT	MORNINGSIDE DR	END	Local	AC	\$225.69	34.91	Stopgap
2019	042	01	28TH ST	HERMOSA AVE	MANHATTAN AVE	Local	AC	\$1,194.25	65.29	Preventive
2019	042	02	28TH ST	MANHATTAN AVE	MORNINGSIDE DR	Local	AC	\$2,011.40	66.75	Preventive
2019	042	03	28TH ST	MORNINGSIDE DR	INGLESIDE DR	Local	AC	\$13,388.92	55.24	Major
2019	043	01	29TH CT	PALM DR	MANHATTAN AVE	Local	AC	\$68.74	37.80	Stopgap
2019	043	02	29TH CT	MANHATTAN AVE	MORNINGSIDE DR	Local	PCC	\$56,400.14	55.50	Major
2019	044	01	29TH ST	HERMOSA AVE	MANHATTAN AVE	Local	PCC	\$3,359.20	13.71	Stopgap
2019	044	02	29TH ST	MANHATTAN AVE	MORNINGSIDE DR	Local	PCC	\$2,585.13	25.71	Stopgap
2019	044	03	29TH ST	MORNINGSIDE DR	INGLESIDE DR	Local	PCC	\$2,772.06	21.71	Stopgap
2019	046	01	2ND ST	THE STRAND	BEACH DR	Local	AC	\$127.72	71.75	Preventive

Work Year	Branch ID	Section ID	Branch Name	From	To	Section Rank	Surface Type	Total	Current PCI	Work Type
2019	046	02	2ND ST	BEACH DR	HERMOSA AVE	Collector	AC	\$81.92	79.24	Preventive
2019	046	03	2ND ST	HERMOSA AVE	MANHATTAN AVE	Collector	AC	\$1,388.02	66.04	Preventive
2019	046	04	2ND ST	MANHATTAN AVE	MONTEREY BLVD	Collector	AC	\$999.25	67.92	Preventive
2019	046	05	2ND ST	MONTEREY BLVD	VALLEY DR	Collector	AC	\$1,452.29	68.86	Preventive
2019	046	06	2ND ST	VALLEY DR	ARDMORE AVE	Collector	AC	\$657.13	73.57	Preventive
2019	046	07	2ND ST	ARDMORE AVE	PACIFIC COAST HWY	Collector	AC	\$517.12	76.40	Preventive
2019	046	08	2ND ST	PACIFIC COAST HWY	HOLLOWELL AVE	Local	AC	\$1,449.43	71.75	Preventive
2019	046	09	2ND ST	HOLLOWELL AVE	CITY LIMIT	Local	AC	\$9,374.98	53.60	Major
2019	047	01	30TH PL	PALM DR	MORNINGSIDE DR	Local	AC	\$262.41	37.14	Stopgap
2019	047	02	30TH PL	MORNINGSIDE DR	INGLESIDE DR	Local	PCC	\$561.32	42.71	Stopgap
2019	047	03	30TH PL	INGLESIDE DR	VALLEY DR	Local	PCC	\$131.22	45.71	Stopgap
2019	048	01	30TH ST	HERMOSA AVE	PALM DR	Local	PCC	\$286.75	38.71	Stopgap
2019	048	02	30TH ST	MANHATTAN AVE	PALM DR	Local	PCC	\$2,832.58	.00	Stopgap
2019	048	03	30TH ST	MORNINGSIDE DR	INGLESIDE DR	Local	PCC	\$5,155.89	14.71	Stopgap
2019	048	04	30TH ST	INGLESIDE DR	VALLEY DR	Local	PCC	\$2,211.96	.00	Stopgap
2019	048	06	30TH ST	TENNYSON PL	ARDMORE AVE	Local	AC	\$2,895.34	26.49	Stopgap
2019	048	07	30TH ST	PACIFIC COAST HWY	TENNYSON PL	Local	AC	\$565.89	37.80	Stopgap
2019	049	01	31ST PL	PALM DR	MANHATTAN AVE	Local	AC	\$208.91	66.74	Preventive
2019	049	02	31ST PL	MANHATTAN AVE	MORNINGSIDE DR	Local	AC	\$260.77	74.50	Preventive
2019	049	03	31ST PL	MORNINGSIDE DR	INGLESIDE DR	Local	PCC	\$3,023.93	1.71	Stopgap
2019	049	04	31ST PL	INGLESIDE DR	VALLEY DR	Local	PCC	\$143.16	38.71	Stopgap
2019	050	01	31ST ST	HERMOSA AVE	MANHATTAN AVE	Local	PCC	\$647.85	41.71	Stopgap
2019	050	02	31ST ST	MORNINGSIDE DR	INGLESIDE DR	Local	PCC	\$1,924.01	26.71	Stopgap
2019	050	03	31ST ST	INGLESIDE DR	VALLEY DR	Local	PCC	\$2,340.59	11.71	Stopgap
2019	051	01	32ND PL	PALM DR	MANHATTAN AVE	Local	AC	\$149.84	68.16	Preventive
2019	051	02	32ND PL	MANHATTAN AVE	MORNINGSIDE DR	Local	AC	\$351.03	70.75	Preventive
2019	051	03	32ND PL	MORNINGSIDE DR	INGLESIDE DR	Local	PCC	\$26,967.25	57.44	Major
2019	051	04	32ND PL	INGLESIDE DR	VALLEY DR	Local	PCC	\$363.53	25.71	Stopgap
2019	052	02	33RD PL	MANHATTAN AVE	HIGHLAND AVE	Local	PCC	\$381.53	40.71	Stopgap
2019	052	03	33RD PL	HIGHLAND AVE	MORNINGSIDE DR	Local	PCC	\$29,012.41	51.71	Major
2019	052	04	33RD PL	MORNINGSIDE DR	INGLESIDE DR	Local	PCC	\$3,889.43	9.71	Stopgap
2019	053	01	33RD ST	PALM DR	MANHATTAN AVE	Local	PCC	\$370.83	37.71	Stopgap
2019	053	02	33RD ST	MANHATTAN AVE	HIGHLAND AVE	Local	PCC	\$1,577.53	23.71	Stopgap
2019	053	03	33RD ST	HIGHLAND AVE	MORNINGSIDE DR	Local	PCC	\$1,913.99	20.71	Stopgap
2019	054	01	34TH PL	PALM DR	MANHATTAN AVE	Local	AC	\$249.83	65.27	Preventive
2019	054	02	34TH PL	MANHATTAN AVE	HIGHLAND AVE	Local	PCC	\$21,446.82	51.71	Major
2019	055	01	34TH ST	HERMOSA AVE	MANHATTAN AVE	Local	PCC	\$712.68	37.71	Stopgap
2019	055	02	34TH ST	MANHATTAN AVE	HIGHLAND AVE	Local	PCC	\$4,473.50	7.71	Stopgap
2019	055	03	34TH ST	HIGHLAND AVE	MORNINGSIDE DR	Local	PCC	\$724.56	32.71	Stopgap
2019	056	01	35TH PL	PALM DR	MANHATTAN AVE	Local	AC	\$63.44	33.39	Stopgap
2019	057	01	35TH ST	HERMOSA AVE	MANHATTAN AVE	Local	AC	\$221.19	39.24	Stopgap
2019	058	01	3RD CT	BEACH DR	HERMOSA AVE	Local	AC	\$34.04	80.44	Preventive
2019	059	01	3RD ST	END	ARDMORE AVE	Local	AC	\$132.99	78.27	Preventive
2019	059	02	3RD ST	ARDMORE AVE	PACIFIC COAST HWY	Local	AC	\$369.78	77.63	Preventive
2019	059	03	3RD ST	PACIFIC COAST HWY	HOPKINS AVE	Local	AC	\$379.29	77.63	Preventive
2019	059	04	3RD ST	HOPKINS AVE	HOLLOWELL AVE	Local	AC	\$1,124.35	69.51	Preventive
2019	059	05	3RD ST	HOLLOWELL AVE	PROSPECT AVE	Local	PCC	\$6,740.91	.00	Stopgap
2019	060	01	4TH CT	BEACH DR	HERMOSA AVE	Local	AC	\$142.81	74.41	Preventive
2019	061	01	4TH ST	HERMOSA AVE	MANHATTAN AVE	Collector	AC	\$502.54	72.63	Preventive
2019	061	02	4TH ST	MANHATTAN AVE	MONTEREY BLVD	Collector	AC	\$152.49	79.24	Preventive
2019	061	03	4TH ST	MONTEREY BLVD	CULPER CT	Local	AC	\$54.23	43.30	Stopgap
2019	061	04	4TH ST	END	ARDMORE AVE	Local	AC	\$206.27	74.40	Preventive
2019	061	05	4TH ST	ARDMORE AVE	PACIFIC COAST HWY	Local	PCC	\$1,983.87	34.71	Stopgap
2019	061	06	4TH ST	PACIFIC COAST HWY	OCEAN VIEW AVE	Local	PCC	\$3,283.59	13.71	Stopgap
2019	061	07	4TH ST	HOPKINS AVE	PROSPECT AVE	Local	PCC	\$1,598.86	27.71	Stopgap
2019	063	01	5TH ST	ARMORE AVE	PACIFIC COAST HWY	Local	AC	\$562.28	76.62	Preventive
2019	063	02	5TH ST	PACIFIC COAST HWY	OCEAN VIEW CT	Local	APC	\$383.48	71.85	Preventive
2019	063	03	5TH ST	OCEAN VIEW AVE	PINE CT	Local	APC	\$350.39	68.16	Preventive
2019	063	04	5TH ST	PINE CT	HOPKINS AVE	Local	APC	\$5,749.84	56.65	Major
2019	063	05	5TH ST	HOPKINS AVE	PROSPECT AVE	Local	APC	\$8,159.30	48.77	Major
2019	063	06	5TH ST	MASSEY AVE	REYNOLDS LN	Local	AC	\$131.80	40.01	Stopgap
2019	064	01	6TH CT	BEACH DR	HERMOSA AVE	Local	AC	\$43.77	82.63	Preventive
2019	065	01	6TH ST	HERMOSA AVE	MANHATTAN AVE	Collector	AC	\$122.00	80.38	Preventive
2019	065	02	6TH ST	MANHATTAN AVE	MONTEREY BLVD	Collector	AC	\$83.23	83.23	Preventive
2019	065	03	6TH ST	MONTEREY BLVD	LOMA DR	Collector	AC	\$8.49	89.08	Preventive
2019	065	05	6TH ST	CYPRESS AVE	VALLEY DR	Collector	AC	\$199.15	77.54	Preventive
2019	065	07	6TH ST	PACIFIC COAST HWY	PINE ST	Local	PCC	\$6,234.46	11.71	Stopgap
2019	065	08	6TH ST	PINE ST	58' s/o PROSPECT AVE	Local	PCC	\$97,783.36	47.71	Major
2019	065	09	6TH ST	58' s/o PROSPECT AVE	PROSPECT AVE	Local	AC	\$169.36	66.78	Preventive
2019	065	10	6TH ST	PROSPECT AVE	HOLLOWELL AVE	Local	PCC	\$9,591.54	13.71	Stopgap
2019	065	11	6TH ST	HOLLOWELL AVE	REYNOLDS LN	Local	PCC	\$756.16	46.71	Stopgap
2019	066	01	7TH CT	BEACH DR	HERMOSA AVE	Local	AC	\$301.95	70.64	Preventive
2019	068	01	7TH ST	CYPRESS AVE	VALLEY DR	Local	AC	\$440.74	73.41	Preventive
2019	068	02	7TH ST	ARDMORE AVE	END	Local	AC	\$83.42	79.92	Preventive
2019	068	03	7TH ST	PACIFIC COAST HWY	PROSPECT AVE	Local	AC	\$911.83	34.04	Stopgap
2019	069	01	8TH CT	BEACH DR	HERMOSA AVE	Local	AC	\$201.15	75.14	Preventive
2019	070	01	8TH PL	ARDMORE AVE	PACIFIC COAST HWY	Local	PCC	\$5,313.81	17.71	Stopgap
2019	070	02	8TH PL	PACIFIC COAST HWY	OCEAN DR	Local	AC	\$275.22	78.55	Preventive
2019	070	03	8TH PL	OCEAN DR	PROSPECT AVE	Local	AC	\$197.16	78.55	Preventive
2019	071	01	8TH ST	HERMOSA AVE	MANHATTAN AVE	Collector	AC	\$176.17	77.54	Preventive
2019	071	03	8TH ST	MONTEREY BLVD	LOMA DR	Collector	AC	\$175.04	78.48	Preventive
2019	071	04	8TH ST	LOMA DR	CYPRESS AVE	Collector	AC	\$338.43	70.92	Preventive

Work Year	Branch ID	Section ID	Branch Name	From	To	Section Rank	Surface Type	Total	Current PCI	Work Type
2019	071	07	8TH ST	ARDMORE DR	PACIFIC COAST HWY	Collector	AC	\$1,657.28	66.20	Preventive
2019	071	08	8TH ST	PACIFIC COAST HWY	PROSPECT AVE	Local	AC	\$918.27	72.83	Preventive
2019	073	01	9TH ST	ARDMORE AVE	PACIFIC COAST HWY	Local	PCC	\$11,139.37	.00	Stopgap
2019	073	02	9TH ST	PACIFIC COAST HWY	OCEAN DR	Local	AC	\$272.00	78.55	Preventive
2019	073	03	9TH ST	OCEAN DR	OWOSSO AVE	Local	AC	\$225.27	32.72	Stopgap
2019	073	04	9TH ST	OWOSSO AVE	PROSPECT AVE	Local	PCC	\$186.06	82.75	Preventive
2019	075	01	ALLEY	4TH ST	5TH ST	Alley	AC	\$679.29	24.10	Stopgap
2019	075	02	ALLEY	30TH ST	LONGFELLOW AVE	Alley	AC	\$1,371.85	12.10	Stopgap
2019	075	07	ALLEY	64' w/o 21ST ST	20TH ST	Alley	PCC	\$61.45	84.81	Preventive
2019	075	08	ALLEY	RHODES ST	ALLEY w/o RHODES ST	Alley	AC	\$2,019.58	9.10	Stopgap
2019	075	09	ALLEY	BEACH DR	22ND CT	Alley	AC	\$19.33	78.57	Preventive
2019	075	10	ALLEY	20TH ST	ALLEY n/o 19TH ST	Alley	AC	\$1,565.88	.00	Stopgap
2019	075	13	ALLEY	21ST ST	64' s/o 21ST ST	Alley	AC	\$814.77	.00	Stopgap
2019	075	14	ALLEY	RHODES ST	ALLEY w/o RHODES ST	Alley	AC	\$953.44	16.10	Stopgap
2019	077	01	AMBY PL	END	30TH ST	Local	AC	\$158.47	40.02	Stopgap
2019	079	01	ARDMORE AVE	END	2ND ST	Local	AC	\$4,622.91	90.96	Global MR
2019	079	02	ARDMORE AVE	2ND ST	5TH ST	Collector	AC	\$212.59	80.36	Preventive
2019	079	03	ARDMORE AVE	8TH ST	5TH ST	Collector	AC	\$326.08	78.46	Preventive
2019	079	06	ARDMORE AVE	256' n/o PIER AVE	PIER AVE	Collector	PCC	\$218.89	80.05	Preventive
2019	079	07	ARDMORE AVE	16TH ST	256' n/o PIER AVE	Collector	AAC	\$0.08	89.99	Preventive
2019	079	08	ARDMORE AVE	21ST ST	16TH ST	Collector	AAC	\$0.37	89.99	Preventive
2019	079	09	ARDMORE AVE	PORTER LN	21ST ST	Collector	AAC	\$0.32	89.99	Preventive
2019	079	10	ARDMORE AVE	GOULD TER	PORTER LN	Collector	AAC	\$0.21	89.99	Preventive
2019	079	11	ARDMORE AVE	GOULD AVE	30TH ST	Collector	AAC	\$0.14	89.99	Preventive
2019	079	12	ARDMORE AVE	30TH ST	BOUNDARY PL	Collector	AAC	\$0.09	89.99	Preventive
2019	081	01	ARTESIA BLVD	PACIFIC COAST HWY	HARPER AVE	Arterial	AC	\$2,323.90	72.78	Preventive
2019	081	02	ARTESIA BLVD	HARPER AVE	PACIFIC COAST HWY	Arterial	AC	\$3,047.30	69.94	Preventive
2019	082	01	AUBREY PARK CT	AVIATION BLVD	END	Local	AC	\$110.20	41.68	Stopgap
2019	083	01	AUBREY CT	END	AUBREY CT	Local	AC	\$562.98	16.10	Stopgap
2019	084	01	AVA ST	END	21ST ST	Local	PCC	\$4,652.78	16.71	Stopgap
2019	085	01	AVIATION BLVD	PACIFIC COAST HWY	OCEAN DR	Arterial	AC	\$137.86	84.19	Preventive
2019	085	02	AVIATION BLVD	OCEAN DR	CORONA ST	Arterial	AC	\$806.77	72.81	Preventive
2019	085	03	AVIATION BLVD	CORONA ST	PROSPECT AVE	Arterial	AC	\$193.42	78.49	Preventive
2019	085	06	AVIATION BLVD	PROSPECT AVE	CORONA ST	Arterial	AC	\$147.59	79.44	Preventive
2019	085	07	AVIATION BLVD	CORONA ST	OCEAN DR	Arterial	AC	\$1,046.94	69.98	Preventive
2019	085	08	AVIATION BLVD	OCEAN DR	PACIFIC COAST HWY	Arterial	AC	\$114.44	85.14	Preventive
2019	086	01	BARD ST	END	8TH ST	Local	AAC	\$262.85	33.70	Stopgap
2019	087	1	BARNEY CT	1ST ST	1ST PL	Local	AC	\$494.26	69.21	Preventive
2019	089	01	BAYVIEW DR	1ST ST	2ND ST	Local	AC	\$56.43	84.23	Preventive
2019	089	02	BAYVIEW DR	2ND ST	4TH ST	Local	AC	\$93.03	81.88	Preventive
2019	089	05	BAYVIEW DR	8TH ST	10TH ST	Local	AC	\$390.68	32.92	Stopgap
2019	089	07	BAYVIEW DR	PIER AVE	16TH ST	Local	AC	\$6,164.72	14.04	Stopgap
2019	089	08	BAYVIEW DR	16TH ST	19TH ST	Local	AC	\$565.90	34.05	Stopgap
2019	089	09	BAYVIEW DR	19TH ST	CIRCLE DR	Local	AC	\$460.10	33.14	Stopgap
2019	089	10	BAYVIEW DR	34TH ST	35TH ST	Local	PCC	\$638.00	20.71	Stopgap
2019	090	01	BEACH DR	LYNDON ST	1ST ST	Local	AC	\$121.42	79.21	Preventive
2019	090	02	BEACH DR	1ST ST	2ND ST	Local	AC	\$137.17	76.58	Preventive
2019	090	03	BEACH DR	2ND ST	3RD ST	Local	AC	\$106.77	77.89	Preventive
2019	090	05	BEACH DR	4TH ST	5TH ST	Local	AC	\$41.87	82.77	Preventive
2019	090	06	BEACH DR	5TH ST	6TH ST	Local	AC	\$45.60	82.01	Preventive
2019	090	08	BEACH DR	7TH ST	8TH ST	Local	AC	\$41.41	82.77	Preventive
2019	090	09	BEACH DR	8TH ST	9TH ST	Local	AC	\$36.88	83.56	Preventive
2019	090	10	BEACH DR	9TH ST	10TH ST	Local	AC	\$75.36	79.21	Preventive
2019	090	11	BEACH DR	10TH ST	11TH ST	Local	AC	\$75.36	79.21	Preventive
2019	090	12	BEACH DR	11TH ST	PIER AVE	Local	AC	\$57.97	80.57	Preventive
2019	090	13	BEACH DR	PIER AVE	13TH ST	Local	AC	\$196.57	75.24	Preventive
2019	090	15	BEACH DR	15TH ST	16TH ST	Local	AC	\$4,928.44	50.00	Major
2019	090	16	BEACH DR	16TH ST	17TH ST	Local	AC	\$134.97	76.61	Preventive
2019	090	17	BEACH DR	17TH ST	18TH ST	Local	AC	\$4,928.44	51.23	Major
2019	090	19	BEACH DR	19TH ST	20TH ST	Local	AC	\$269.98	70.76	Preventive
2019	090	20	BEACH DR	20TH ST	21ST ST	Local	AC	\$4,946.69	63.82	Major
2019	090	21	BEACH DR	21ST ST	22ND ST	Local	AC	\$143.97	76.61	Preventive
2019	090	22	BEACH DR	22ND ST	24TH ST	Local	PCC	\$152.48	82.74	Preventive
2019	091	01	BONNIE BRAE ST	AVIATION BLVD	14TH ST	Local	AC	\$461.60	38.49	Stopgap
2019	093	01	BOUNDARY PL	ARDMORE AVE	TENNYSON PL	Local	AC	\$596.69	33.69	Stopgap
2019	093	02	BOUNDARY PL	TENNYSON PL	PACIFIC COAST HWY	Local	AC	\$12,366.72	53.82	Major
2019	095	01	CAMPANA ST	JOY ST	PROSPECT AVE	Local	AC	\$355.95	32.75	Stopgap
2019	101	01	CIRCLE CT	CIRCLE DR	MONTEREY BLVD	Local	AC	\$207.83	72.84	Preventive
2019	102	01	CIRCLE DR	MANHATTAN AVE	CIRCLE CT	Local	AC	\$6,333.95	53.82	Major
2019	102	02	CIRCLE DR	CIRCLE CT	MANHATTAN AVE	Local	AC	\$7,794.23	47.65	Major
2019	105	01	CORONA ST	AVIATION BLVD	14TH ST	Local	AC	\$13,074.05	51.20	Major
2019	105	02	CORONA ST	14TH ST	END	Local	AC	\$57.27	32.72	Stopgap
2019	106	01	CREST DR	33RD ST	34TH ST	Local	PCC	\$278.29	33.71	Stopgap
2019	106	02	CREST DR	34TH ST	35TH ST	Local	PCC	\$408.59	26.71	Stopgap
2019	107	01	CULPER CT	2ND ST	4TH ST	Local	AC	\$406.00	73.62	Preventive
2019	108	01	CYPRESS AVE	END	6TH ST	Local	AC	\$1,555.94	18.12	Stopgap
2019	108	02	CYPRESS AVE	6TH ST	8TH ST	Local	AC	\$147.42	79.92	Preventive
2019	108	03	CYPRESS AVE	8TH ST	END	Local	AAC	\$141.20	78.59	Preventive
2019	108	04	CYPRESS AVE	11TH ST	PIER AVE	Local	AC	\$337.01	44.52	Stopgap
2019	113	01	EL OESTE DR	GOULD AVE	END	Local	AC	\$450.15	75.93	Preventive
2019	116	01	GENTRY ST	3RD ST	PROSPECT AVE	Local	PCC	\$747.17	36.71	Stopgap
2019	116	02	GENTRY ST	PROSPECT AVE	6TH ST	Local	AC	\$194.84	79.22	Preventive

Work Year	Branch ID	Section ID	Branch Name	From	To	Section Rank	Surface Type	Total	Current PCI	Work Type
2019	117	02	GOLDEN AVE	16TH ST	17TH ST	Local	AAC	\$752.23	25.81	Stopgap
2019	117	03	GOLDEN AVE	17TH ST	END	Local	AAC	\$1,299.50	16.10	Stopgap
2019	118	03	GOULD AVE	ARDMORE AVE	PACIFIC COAST HWY	Arterial	AAC	\$1.21	89.98	Preventive
2019	118	04	GOULD AVE	PACIFIC COAST HWY	ARDMORE AVE	Arterial	AAC	\$1.20	89.98	Preventive
2019	120	01	GOULD TER	GOULD AVE	END	Local	AC	\$17,103.50	47.65	Major
2019	121	01	GRAVELY CT	END	6TH ST	Local	AC	\$108.00	33.69	Stopgap
2019	122	01	GREENWICH VILLAGE	HERMOSA AVE	27TH ST	Collector	AC	\$1,329.94	66.19	Preventive
2019	125	01	HARPER AVE	11TH ST	AVIATION BLVD	Local	AC	\$403.52	37.13	Stopgap
2019	125	02	HARPER AVE	PALM ST	CARNEGIE LN	Local	AC	\$18,618.54	53.81	Major
2019	125	03	HARPER AVE	CARNEGIE LN	ARTESIA BLVD	Local	AC	\$2,602.56	24.42	Stopgap
2019	128	01	HERMOSA AVE	HERONDO ST	LYNDON ST	Arterial	AC	\$52.67	83.18	Preventive
2019	128	02	HERMOSA AVE	LYNDON ST	2ND ST	Arterial	AC	\$301.87	81.28	Preventive
2019	128	03	HERMOSA AVE	2ND ST	4TH ST	Arterial	AC	\$804.88	72.76	Preventive
2019	128	04	HERMOSA AVE	4TH ST	6TH ST	Arterial	AC	\$647.62	74.65	Preventive
2019	128	05	HERMOSA AVE	6TH ST	8TH ST	Arterial	AC	\$568.00	75.60	Preventive
2019	128	07	HERMOSA AVE	10TH ST	PIER AVE	Arterial	AC	\$831.66	72.76	Preventive
2019	128	08	HERMOSA AVE	PIER AVE	15TH CT	Arterial	AC	\$2,749.87	67.10	Preventive
2019	128	09	HERMOSA AVE	15TH CT	16TH ST	Arterial	AC	\$604.03	72.76	Preventive
2019	128	11	HERMOSA AVE	19TH ST	21ST ST	Arterial	AC	\$1,458.17	68.99	Preventive
2019	128	12	HERMOSA AVE	21ST ST	22ND ST	Arterial	AC	\$12,378.93	64.28	Major
2019	128	14	HERMOSA AVE	25TH ST	26TH ST	Arterial	AC	\$373.41	73.74	Preventive
2019	128	15	HERMOSA AVE	26TH ST	27TH ST	Arterial	AC	\$182.24	77.52	Preventive
2019	128	16	HERMOSA AVE	27TH ST	30TH ST	Arterial	AC	\$171.21	79.42	Preventive
2019	128	17	HERMOSA AVE	30TH ST	LONGFELLOW AVE	Arterial	AC	\$100.37	79.42	Preventive
2019	128	18	HERMOSA AVE	LONGFELLOW AVE	34TH ST	Arterial	AC	\$78.52	81.31	Preventive
2019	128	20	HERMOSA AVE	35TH ST	34TH ST	Arterial	AC	\$45.58	80.36	Preventive
2019	128	23	HERMOSA AVE	30TH ST	27TH ST	Arterial	AC	\$327.62	76.57	Preventive
2019	128	24	HERMOSA AVE	27TH ST	26TH ST	Arterial	AC	\$130.17	77.52	Preventive
2019	128	28	HERMOSA AVE	21ST ST	19TH ST	Arterial	AC	\$1,195.48	69.96	Preventive
2019	128	29	HERMOSA AVE	19TH	16TH ST	Arterial	AC	\$4,022.83	65.25	Preventive
2019	128	30	HERMOSA AVE	16TH ST	15TH CT	Arterial	AC	\$828.27	69.96	Preventive
2019	128	31	HERMOSA AVE	15TH CT	PIER AVE	Arterial	AC	\$223.52	81.31	Preventive
2019	128	32	HERMOSA AVE	PIER AVE	10TH ST	Arterial	AC	\$2,598.30	65.22	Preventive
2019	128	34	HERMOSA AVE	8TH ST	6TH ST	Arterial	AC	\$198.90	80.33	Preventive
2019	128	35	HERMOSA AVE	6TH ST	4TH ST	Arterial	AC	\$491.65	76.54	Preventive
2019	128	36	HERMOSA AVE	4TH ST	2ND ST	Arterial	AC	\$648.81	74.65	Preventive
2019	128	37	HERMOSA AVE	2ND ST	LYNDON ST	Arterial	AC	\$699.52	77.49	Preventive
2019	128	38	HERMOSA AVE	LYNDON ST	HERONDO ST	Arterial	AC	\$67.04	81.28	Preventive
2019	130	01	HERMOSA VIEW DR	END	30TH ST	Local	AC	\$263.29	77.25	Preventive
2019	132	01	HIGHLAND AVE	35TH ST	LONGFELLOW AVE	Collector	AC	\$1,143.00	69.94	Preventive
2019	133	02	HILL ST	2ND ST	END	Local	PCC	\$799.77	25.71	Stopgap
2019	134	01	HILLCREST DR	18TH ST	21ST ST	Local	AC	\$24,941.54	48.77	Major
2019	134	02	HILLCREST DR	21ST ST	24TH ST	Local	AC	\$5,289.85	51.20	Major
2019	135	01	HOLLOWELL AVE	2ND ST	3RD ST	Local	PCC	\$41,858.52	50.71	Major
2019	135	03	HOLLOWELL AVE	PROSPECT AVE	6TH ST	Local	PCC	\$1,574.94	35.71	Stopgap
2019	135	04	HOLLOWELL AVE	6TH ST	7TH PL	Local	PCC	\$236.27	76.39	Preventive
2019	138	01	HOPKINS AVE	3RD ST	5TH ST	Local	AC	\$745.26	70.78	Preventive
2019	139	02	INGLESIDE DR	29TH ST	30TH ST	Local	PCC	\$492.05	33.71	Stopgap
2019	139	03	INGLESIDE DR	30TH ST	31ST ST	Local	PCC	\$328.56	71.20	Preventive
2019	139	04	INGLESIDE DR	31ST ST	LONGFELLOW AVE	Local	PCC	\$1,172.44	19.71	Stopgap
2019	139	05	INGLESIDE DR	LONGFELLOW AVE	FRANCISCO ST	Local	AC	\$254.66	74.50	Preventive
2019	140	01	JOY ST	BONNIE BRAE ST	CAMPANA ST	Local	AC	\$195.21	70.75	Preventive
2019	143	01	LA CARLITA PL	MARLITA ST	30TH ST	Local	AC	\$2,441.61	16.10	Stopgap
2019	144	01	LOMA DR	END	6TH ST	Local	AC	\$5,421.28	53.61	Major
2019	144	02	LOMA DR	6TH ST	8TH ST	Local	AC	\$262.24	43.32	Stopgap
2019	144	03	LOMA DR	8TH ST	10TH ST	Local	AC	\$508.68	73.62	Preventive
2019	144	04	LOMA DR	10TH ST	PIER AVE	Local	AC	\$745.80	76.50	Preventive
2019	144	05	LOMA DR	PIER AVE	16TH ST	Local	AC	\$256.40	78.45	Preventive
2019	144	07	LOMA DR	19TH ST	PARK AVE	Local	AC	\$491.10	41.69	Stopgap
2019	144	08	LOMA DR	PARK AVE	MANHATTAN AVE	Local	AC	\$417.19	71.86	Preventive
2019	146	03	LONGFELLOW AVE	MORNINGSIDE DR	INGLESIDE DR	Collector	AC	\$1,937.97	67.12	Preventive
2019	146	04	LONGFELLOW AVE	INGLESIDE DR	VALLEY DR	Collector	AC	\$413.20	70.89	Preventive
2019	146	05	LONGFELLOW AVE	ARDMORE AVE	TENNYSON PL	Local	PCC	\$17,140.57	5.71	Stopgap
2019	146	06	LONGFELLOW AVE	TENNYSON PL	PACIFIC COAST HWY	Local	PCC	\$11,818.70	5.71	Stopgap
2019	148	01	LYNDON ST	HERMOSA AVE	MONTEREY BLVD	Local	AC	\$541.64	71.61	Preventive
2019	149	01	MANHATTAN AVE	1ST ST	2ND ST	Collector	AC	\$807.32	71.69	Preventive
2019	149	02	MANHATTAN AVE	2ND ST	4TH ST	Collector	AC	\$1,860.67	67.92	Preventive
2019	149	04	MANHATTAN AVE	6TH ST	8TH ST	Collector	AC	\$20,863.36	64.16	Major
2019	149	05	MANHATTAN AVE	8TH ST	10TH ST	Collector	AC	\$2,506.80	66.04	Preventive
2019	149	08	MANHATTAN AVE	14TH ST	16TH ST	Collector	AC	\$1,857.23	67.92	Preventive
2019	149	09	MANHATTAN AVE	16TH ST	19TH ST	Local	AC	\$927.61	75.93	Preventive
2019	149	10	MANHATTAN AVE	19TH ST	CIRCLE DR	Collector	AC	\$971.00	69.00	Preventive
2019	149	11	MANHATTAN AVE	CIRCLE DR	MONTEREY BLVD	Collector	AC	\$374.74	79.40	Preventive
2019	149	12	MANHATTAN AVE	MONTEREY BLVD	24TH ST	Collector	AC	\$481.10	74.67	Preventive
2019	149	13	MANHATTAN AVE	24TH ST	25TH ST	Collector	AC	\$767.93	71.83	Preventive
2019	149	15	MANHATTAN AVE	27TH ST	29TH ST	Collector	AC	\$1,173.13	68.06	Preventive
2019	152	01	MARLITA	END (W)	END (E)	Local	AC	\$1,473.70	17.10	Stopgap
2019	154	01	MASSEY AVE	PROSPECT AVE	5TH ST	Local	AAC	\$117.31	80.58	Preventive
2019	156	01	MEYER CT	END	1ST ST	Local	AC	\$68.91	43.97	Stopgap
2019	156	02	MEYER CT	1ST ST	END	Local	AC	\$240.69	71.61	Preventive
2019	157	01	MIRA ST	15TH PL	16TH ST	Local	AC	\$469.96	22.10	Stopgap
2019	158	01	MONTEREY BLVD	HERONDO ST	2ND ST	Collector	AC	\$1,348.72	72.81	Preventive

Work Year	Branch ID	Section ID	Branch Name	From	To	Section Rank	Surface Type	Total	Current PCI	Work Type
2019	158	02	MONTEREY BLVD	2ND ST	4TH ST	Collector	AC	\$1,061.26	70.92	Preventive
2019	158	04	MONTEREY BLVD	6TH ST	8TH ST	Collector	AC	\$267.37	79.43	Preventive
2019	158	05	MONTEREY BLVD	8TH ST	10TH ST	Collector	AC	\$677.89	74.70	Preventive
2019	158	06	MONTEREY BLVD	10TH ST	11TH ST	Collector	AC	\$327.17	78.30	Preventive
2019	158	08	MONTEREY BLVD	PIER AVE	16TH ST	Collector	AC	\$3,474.83	65.10	Preventive
2019	158	09	MONTEREY BLVD	16TH ST	19TH ST	Collector	AC	\$580.66	78.45	Preventive
2019	158	11	MONTEREY BLVD	CIRCLE CT	MANHATTAN AVE	Collector	AC	\$1,086.38	73.72	Preventive
2019	159	01	MONTGOMERY DR	AUBREY PARK CT	OCEAN DR	Local	AC	\$567.89	25.37	Stopgap
2019	161	01	MORNINGSIDE DR	25TH ST	END	Local	AC	\$367.75	75.24	Preventive
2019	161	02	MORNINGSIDE DR	26TH ST	27TH ST	Local	PCC	\$408.61	47.71	Stopgap
2019	161	03	MORNINGSIDE DR	27TH ST	30TH PL	Local	PCC	\$1,932.78	29.71	Stopgap
2019	161	05	MORNINGSIDE DR	LONGFELLOW AVE	33RD PL	Local	PCC	\$928.99	17.71	Stopgap
2019	161	06	MORNINGSIDE DR	33RD PL	FRANCISCO ST	Local	PCC	\$3,418.13	10.71	Stopgap
2019	162	01	MYRTLE AVE	24TH ST	25TH ST	Local	AC	\$530.30	75.23	Preventive
2019	162	02	MYRTLE AVE	25TH ST	26TH ST	Local	AC	\$375.20	71.86	Preventive
2019	163	01	NEPTUNE AVE	THE STRAND	PALM DR	Local	PCC	\$325.76	34.71	Stopgap
2019	163	02	NEPTUNE AVE	PALM DR	MANHATTAN AVE	Local	PCC	\$2,136.05	16.71	Stopgap
2019	164	01	OCEAN DR	8TH ST	8TH PL	Local	PCC	\$24,741.99	57.45	Major
2019	164	02	OCEAN DR	8TH PL	9TH ST	Local	AC	\$84.10	44.27	Stopgap
2019	164	03	OCEAN DR	9TH ST	10TH ST	Local	AC	\$4,380.83	53.60	Major
2019	164	04	OCEAN DR	10TH ST	AVIATION BLVD	Local	AC	\$1,279.82	18.03	Stopgap
2019	164	05	OCEAN DR	AVIATION BLVD	14TH ST	Local	AC	\$410.70	36.38	Stopgap
2019	164	06	OCEAN DR	14TH ST	15TH PL	Local	AC	\$9,437.04	52.26	Major
2019	165	01	OCEAN VIEW AVE	END	5TH ST	Local	PCC	\$919.99	46.71	Stopgap
2019	167	01	OWOSSO AVE	9TH ST	AVIATION BLVD	Local	PCC	\$296.06	80.90	Preventive
2019	167	02	OWOSSO AVE	AVIATION BLVD	14TH ST	Local	AC	\$560.70	34.45	Stopgap
2019	168	01	OZONE CT	LOMA DR	24TH ST	Local	PCC	\$58.72	84.79	Preventive
2019	168	02	OZONE CT	24TH ST	25TH ST	Local	AC	\$273.76	75.23	Preventive
2019	168	03	OZONE CT	25TH ST	26TH ST	Local	AC	\$138.33	39.24	Stopgap
2019	168	04	OZONE CT	26TH ST	27TH ST	Local	AC	\$3,597.76	52.49	Major
2019	170	01	PALM DR	END	LYNDON ST	Local	PCC	\$187.12	75.22	Preventive
2019	170	03	PALM DR	1ST ST	2ND ST	Local	AC	\$274.86	75.14	Preventive
2019	170	04	PALM DR	2ND ST	4TH ST	Local	AC	\$125.07	79.77	Preventive
2019	170	06	PALM DR	6TH ST	8TH ST	Local	AC	\$93.03	81.88	Preventive
2019	170	07	PALM DR	8TH ST	10TH ST	Local	AC	\$336.70	75.14	Preventive
2019	170	08	PALM DR	10TH ST	PIER AVE	Local	AC	\$362.94	75.14	Preventive
2019	170	09	PALM DR	PIER AVE	14TH ST	Local	AC	\$9,820.37	47.44	Major
2019	170	10	PALM DR	14TH ST	16TH ST	Local	AC	\$674.78	69.40	Preventive
2019	170	12	PALM DR	19TH ST	21ST ST	Local	AC	\$1,508.86	66.74	Preventive
2019	170	13	PALM DR	21ST ST	22ND ST	Local	AC	\$178.31	75.23	Preventive
2019	170	14	PALM DR	22ND ST	24TH ST	Local	AC	\$84.92	79.90	Preventive
2019	170	16	PALM DR	25TH ST	26TH ST	Local	AC	\$608.69	25.81	Stopgap
2019	170	17	PALM DR	26TH ST	GREENWICH VILLAGE	Local	AC	\$70.83	77.25	Preventive
2019	170	18	PALM DR	GREENWICH VILLAGE	27TH ST	Local	AC	\$2,721.59	52.49	Major
2019	170	19	PALM DR	27TH ST	28TH ST	Local	PCC	\$86.13	81.80	Preventive
2019	170	21	PALM DR	29TH ST	30TH ST	Local	PCC	\$123.71	78.46	Preventive
2019	170	23	PALM DR	31ST ST	LONGFELLOW AVE	Local	PCC	\$84.27	80.90	Preventive
2019	170	24	PALM DR	LONGFELLOW AVE	33RD ST	Local	PCC	\$183.32	74.70	Preventive
2019	170	25	PALM DR	33RD ST	34TH ST	Local	PCC	\$149.20	75.78	Preventive
2019	170	26	PALM DR	34TH ST	35TH ST	Local	PCC	\$49.86	85.21	Preventive
2019	170	27	PALM DR	35TH ST	NEPTUNE AVE	Local	AC	\$3,022.77	63.80	Major
2019	174	01	PIER AVE	HERMOSA AVE	MANHATTAN AVE	Arterial	AC	\$584.09	72.79	Preventive
2019	174	02	PIER AVE	MANHATTAN AVE	MONTEREY BLVD	Arterial	AC	\$317.18	77.52	Preventive
2019	174	03	PIER AVE	MONTEREY BLVD	BARD ST	Arterial	AC	\$478.26	78.47	Preventive
2019	174	04	PIER AVE	BARD ST	VALLEY DR	Arterial	AC	\$71.76	82.26	Preventive
2019	174	05	PIER AVE	VALLEY DR	ARDMORE AVE	Arterial	AC	\$335.00	69.02	Preventive
2019	174	07	PIER AVE	PACIFIC COAST HWY	ARDMORE AVE	Arterial	AC	\$403.23	78.47	Preventive
2019	174	09	PIER AVE	VALLEY DR	BARD ST	Arterial	AC	\$80.54	81.31	Preventive
2019	174	12	PIER AVE	MANHATTAN AVE	HERMOSA AVE	Arterial	AC	\$1,187.17	68.07	Preventive
2019	179	01	POWER ST	20TH ST	21ST ST	Local	AC	\$956.36	23.11	Stopgap
2019	179	02	POWER ST	21ST ST	24TH ST	Local	AC	\$3,939.53	16.11	Stopgap
2019	180	01	PROSPECT AVE	ANITA ST	VAN HORNE LN	Collector	AC	\$172.28	82.29	Preventive
2019	180	02	PROSPECT AVE	VAN HORNE LN	GENTRY ST	Collector	AC	\$840.07	72.81	Preventive
2019	180	03	PROSPECT AVE	GENTRY ST	6TH ST	Collector	AC	\$510.97	75.65	Preventive
2019	180	04	PROSPECT AVE	6TH ST	8TH ST	Collector	AC	\$175.80	80.39	Preventive
2019	180	05	PROSPECT AVE	8TH ST	9TH ST	Collector	AC	\$105.48	80.39	Preventive
2019	180	06	PROSPECT AVE	9TH ST	AVIATION BLVD	Collector	AC	\$198.41	83.24	Preventive
2019	180	07	PROSPECT AVE	AVIATION BLVD	14TH ST	Collector	AC	\$792.89	71.82	Preventive
2019	180	12	PROSPECT AVE	21ST ST	ARTESIA BLVD	Collector	AC	\$2,220.64	65.23	Preventive
2019	180	13	PROSPECT AVE	ARTESIA BLVD	21ST ST	Collector	AC	\$1,430.07	68.05	Preventive
2019	181	01	RAYMOND AVE	16TH ST	17TH ST	Local	AC	\$63.90	80.58	Preventive
2019	182	01	REYNOLDS LN	VAN HORNE LN	5TH ST	Local	AC	\$118.78	79.22	Preventive
2019	182	02	REYNOLDS LN	5TH ST	7TH PL	Local	AC	\$5,544.49	51.20	Major
2019	182	03	REYNOLDS LN	9TH ST	10TH ST	Local	AC	\$1,541.47	13.10	Stopgap
2019	183	01	RHODES ST	18TH ST	21ST ST	Local	AC	\$472.60	43.50	Stopgap
2019	183	02	RHODES ST	21ST ST	END	Local	AC	\$3,220.49	6.10	Stopgap
2019	186	01	SILVERSTRAND AVE	24TH ST	25TH ST	Local	AC	\$443.71	77.25	Preventive
2019	189	01	SPRINGFIELD AVE	END	SPRINGFIELD AVE	Local	AC	\$103.08	32.75	Stopgap
2019	189	02	SPRINGFIELD AVE	SPRINGFIELD AVE	21ST ST	Local	PCC	\$1,078.29	44.71	Stopgap
2019	191	01	SUNSET DR	6TH ST	8TH ST	Local	AC	\$245.14	77.15	Preventive
2019	191	02	SUNSET DR	8TH ST	10TH ST	Local	AC	\$337.33	75.14	Preventive
2019	191	03	SUNSET DR	10TH ST	11TH ST	Local	AC	\$350.15	74.41	Preventive

Work Year	Branch ID	Section ID	Branch Name	From	To	Section Rank	Surface Type	Total	Current PCI	Work Type
2019	191	04	SUNSET DR	11TH ST	PIER AVE	Local	AC	\$103.03	81.15	Preventive
2019	192	01	TENNYSON PL	END	30TH ST	Local	AC	\$5,902.15	9.10	Stopgap
2019	192	02	TENNYSON PL	30TH ST	LONGFELLOW AVE	Local	AC	\$220.98	33.69	Stopgap
2019	192	03	TENNYSON PL	LONGFELLOW AVE	BOUNDARY PL	Local	AC	\$385.64	26.49	Stopgap
2019	195	01	VALLEY DR	HERONDO ST	2ND ST	Collector	AC	\$247.10	79.41	Preventive
2019	195	05	VALLEY DR	PIER AVE	18TH ST	Collector	AAC	\$0.34	89.99	Preventive
2019	195	06	VALLEY DR	18TH ST	20TH ST	Collector	AAC	\$0.13	89.99	Preventive
2019	195	07	VALLEY DR	20TH ST	24TH ST	Collector	AAC	\$0.17	89.99	Preventive
2019	195	08	VALLEY DR	24TH ST	25TH ST	Collector	AAC	\$0.19	89.99	Preventive
2019	195	09	VALLEY DR	25TH ST	GOULD AVE	Collector	AAC	\$0.28	89.99	Preventive
2019	195	10	VALLEY DR	GOULD AVE	30TH ST	Collector	AAC	\$0.18	89.99	Preventive
2019	195	11	VALLEY DR	30TH ST	LONGFELLOW AVE	Collector	AAC	\$0.12	89.99	Preventive
2019	196	01	VALLEY PARK AVE	END	20TH ST	Local	AC	\$176.54	81.30	Preventive
2019	197	01	VAN HORNE LN	PROSPECT AVE	REYNOLDS LN	Local	AC	\$508.03	15.10	Stopgap
2019	198	01	VISTA DR	33RD PL	FRANCISCO ST	Local	PCC	\$653.36	19.71	Stopgap
2019	199	01	OAK ST	LOMA DR	BAR D ST	Local	AC	\$110.89	80.61	Preventive
2020	002	01	10TH ST	THE STRAND	BEACH DR	Local	AC	\$38.68	80.18	Preventive
2020	002	02	10TH ST	BEACH DR	HERMOSA AVE	Local	AC	\$213.66	79.54	Preventive
2020	002	03	10TH ST	HERMOSA AVE	MANHATTAN AVE	Collector	AC	\$11,898.68	63.66	Major
2020	002	05	10TH ST	MONTEREY BLVD	LOMA DR	Collector	AC	\$175.45	77.58	Preventive
2020	002	06	10TH ST	ARDMORE AVE	PACIFIC COAST HWY	Local	PCC	\$4,161.55	21.98	Stopgap
2020	002	07	10TH ST	AVIATION BLVD	OCEAN DR	Local	AC	\$345.77	39.92	Stopgap
2020	002	08	10TH ST	OCEAN DR	OWOSSO AVE	Local	AC	\$562.97	69.38	Preventive
2020	002	09	10TH ST	OWOSSO AVE	PROSPECT AVE	Local	PCC	\$335.36	78.34	Preventive
2020	002	10	10TH ST	PROSPECT AVE	HARPER AVE	Local	AC	\$472.78	77.23	Preventive
2020	003	01	11TH CT	BEACH DR	HERMOSA AVE	Local	AC	\$80.97	80.19	Preventive
2020	004	01	11TH PL	BAR D ST	VALLEY DR	Local	AC	\$314.26	70.63	Preventive
2020	004	02	11TH PL	END	PACIFIC COAST HWY	Local	AC	\$7,316.64	5.84	Stopgap
2020	004	03	11TH PL	PROSPECT AVE	HARPER AVE	Local	AC	\$221.70	40.77	Stopgap
2020	005	01	11TH ST	THE STRAND	BEACH DR	Local	AC	\$45.30	80.98	Preventive
2020	005	02	11TH ST	BEACH DR	HERMOSA AVE	Local	AC	\$37.71	87.72	Preventive
2020	005	03	11TH ST	MONTEREY BLVD	LOMA DR	Local	AC	\$9,609.23	41.72	Major
2020	005	04	11TH ST	LOMA DR	VALLEY DR	Local	AC	\$887.07	70.63	Preventive
2020	005	05	11TH ST	ARDMORE AVE	PACIFIC COAST HWY	Local	AC	\$1,116.45	69.41	Preventive
2020	007	01	13TH CT	BEACH DR	HERMOSA AVE	Local	AC	\$241.32	37.04	Stopgap
2020	008	01	13TH ST	HERMOSA AVE	BEACH DR	Local	AC	\$564.63	72.60	Preventive
2020	008	02	13TH ST	PACIFIC COAST HWY	OCEAN DR	Local	AAC	\$5,700.57	87.14	Preventive + Global MR
2020	010	02	14TH ST	HERMOSA AVE	MANHATTAN AVE	Local	AC	\$387.31	37.02	Stopgap
2020	010	03	14TH ST	PACIFIC COAST HWY	OCEAN DR	Local	AC	\$659.34	73.39	Preventive
2020	010	04	14TH ST	OCEAN DR	BONNIE BRAE ST	Local	AC	\$109.00	74.12	Preventive
2020	010	05	14TH ST	BONNIE BRAE ST	CORONA ST	Local	AC	\$334.12	37.03	Stopgap
2020	010	06	14TH ST	CORONA ST	PROSPECT AVE	Local	AC	\$696.01	17.82	Stopgap
2020	010	07	14TH ST	PROSPECT AVE	END	Local	AC	\$417.60	32.73	Stopgap
2020	011	01	15TH CT	END	HERMOSA AVE	Local	AC	\$1,172.82	24.03	Stopgap
2020	012	01	15TH PL	END	MIRA ST	Local	PCC	\$2,140.86	8.98	Stopgap
2020	012	02	15TH PL	MIRA ST	BONNIE BRAE ST	Local	AC	\$2,639.05	17.82	Stopgap
2020	013	01	15TH ST	THE STRAND	HERMOSA AVE	Local	AC	\$5,613.28	18.83	Stopgap
2020	013	02	15TH ST	PACIFIC COAST HWY	OCEAN DR	Local	AC	\$2,232.04	24.09	Stopgap
2020	015	01	16TH ST	HERMOSA AVE	MANHATTAN AVE	Local	AC	\$330.99	74.03	Preventive
2020	015	02	16TH ST	MANHATTAN AVE	MONTEREY BLVD	Local	AC	\$380.66	72.49	Preventive
2020	015	05	16TH ST	PACIFIC COAST HWY	PROSPECT AVE	Local	PCC	\$5,831.75	20.98	Stopgap
2020	015	06	16TH ST	PROSPECT AVE	GOLDEN AVE	Local	AC	\$6,274.86	64.75	Major
2020	017	02	17TH ST	PROSPECT AVE	GOLDEN ST	Local	AC	\$5,466.14	3.82	Stopgap
2020	017	03	17TH ST	GOLDEN ST	END	Local	AC	\$1,205.67	20.82	Stopgap
2020	018	1	18TH CT	BEACH DR	HERMOSA AVE	Local	AC	\$8,662.59	63.32	Major
2020	019	02	18TH ST	PACIFIC COAST HWY	PROSPECT AVE	Local	AC	\$474.08	40.77	Stopgap
2020	020	01	19TH CT	BEACH DR	HERMOSA AVE	Local	AC	\$8,385.28	63.32	Major
2020	021	01	19TH ST	HERMOSA AVE	MANHATTAN AVE	Local	AC	\$142.56	77.24	Preventive
2020	021	02	19TH ST	MANHATTAN AVE	MONTEREY BLVD	Local	AC	\$231.73	76.05	Preventive
2020	021	03	19TH ST	MONTEREY BLVD	LOMA DR	Local	AC	\$4,258.44	64.92	Major
2020	021	05	19TH ST	PROSPECT AVE	HARPER AVE	Local	AC	\$4,922.84	17.82	Stopgap
2020	022	01	1ST CT	PALM DR	MONTEREY BLVD	Local	PCC	\$5,398.94	4.98	Stopgap
2020	023	01	1ST PL	ARDMORE AVE	PACIFIC COAST HWY	Local	AC	\$823.00	71.41	Preventive
2020	023	02	1ST PL	BARNEY CT	PROSPECT AVE	Local	AC	\$540.56	76.40	Preventive
2020	024	01	1ST ST	HERMOSA AVE	MONTEREY BLVD	Local	AC	\$1,145.94	71.41	Preventive
2020	024	02	1ST ST	ARDMORE AVE	PACIFIC COAST HWY	Local	AC	\$519.58	76.98	Preventive
2020	024	03	1ST ST	PACIFIC COAST HWY	MEYER CT	Local	AC	\$1,133.63	72.34	Preventive
2020	024	04	1ST ST	MEYER CT	BARNEY CT	Local	AC	\$157.88	75.81	Preventive
2020	024	05	1ST ST	BARNEY CT	PROSPECT AVE	Local	AC	\$2,419.86	66.13	Preventive
2020	025	02	20TH ST	PACIFIC COAST HWY	RHODES ST	Local	PCC	\$5,619.61	5.98	Stopgap
2020	025	03	20TH ST	PROSPECT AVE	HARPER AVE	Local	AC	\$598.64	32.76	Stopgap
2020	027	01	20TH PL	PROSPECT AVE	HARPER AVE	Local	AC	\$532.19	32.73	Stopgap
2020	029	01	21ST ST	HERMOSA AVE	MANHATTAN AVE	Local	AC	\$302.32	74.79	Preventive
2020	029	02	21ST ST	POWER ST	END	Local	AC	\$4,741.63	64.93	Major
2020	029	03	21ST ST	VALLEY DR	POWER ST	Local	AC	\$506.88	74.81	Preventive
2020	029	04	21ST ST	ARDMORE AVE	PACIFIC COAST HWY	Local	AC	\$867.18	73.39	Preventive
2020	029	05	21ST ST	PACIFIC COAST HWY	RHODES ST	Collector	AC	\$373.23	75.87	Preventive
2020	029	06	21ST ST	RHODES ST	PROSPECT AVE	Collector	AC	\$315.85	77.73	Preventive
2020	029	07	21ST ST	HARPER AVE	PROSPECT AVE	Local	AC	\$389.20	39.13	Stopgap
2020	032	01	22ND CT	END (S)	22ND ST	Local	AC	\$126.25	74.81	Preventive
2020	035	01	24TH PL	PARK AVE	VALLEY DR	Local	AC	\$26,374.14	40.79	Major
2020	035	02	24TH PL	ARDMORE AVE	PACIFIC COAST HWY	Local	AC	\$159.40	82.90	Preventive

Work Year	Branch ID	Section ID	Branch Name	From	To	Section Rank	Surface Type	Total	Current PCI	Work Type
2020	036	02	24TH ST	HERMOSA AVE	MANHATTAN AVE	Local	AC	\$7,586.23	64.93	Major
2020	036	03	24TH ST	MANHATTAN AVE	PARK AVE	Local	AC	\$1,565.34	68.01	Preventive
2020	036	04	24TH ST	PARK AVE	VALLEY DR	Local	AAC	\$6,596.32	19.83	Stopgap
2020	036	06	24TH ST	END	HILLCREST DR	Local	AC	\$257.86	33.25	Stopgap
2020	036	07	24TH ST	PROSPECT AVE	HARPER AVE	Local	AC	\$6,431.50	8.82	Stopgap
2020	037	01	25TH ST	HERMOSA AVE	MANHATTAN AVE	Local	AC	\$723.99	67.90	Preventive
2020	037	02	25TH ST	MANHATTAN AVE	MYRTLE AVE	Local	AAC	\$404.74	71.67	Preventive
2020	037	04	25TH ST	PARK AVE	VALLEY DR	Local	AC	\$740.30	35.87	Stopgap
2020	037	05	25TH ST	ARDMORE AVE	END	Local	AC	\$3,280.35	87.14	Preventive + Global MR
2020	038	01	26TH ST	HERMOSA AVE	MANHATTAN AVE	Local	AC	\$522.24	69.40	Preventive
2020	038	02	26TH ST	MANHATTAN AVE	MORNINGSIDE DR	Local	PCC	\$7,586.91	13.97	Stopgap
2020	039	01	27TH CT	OZONE CT	MORNINGSIDE DR	Local	PCC	\$815.73	30.97	Stopgap
2020	040	01	27TH ST	HERMOSA AVE	MANHATTAN AVE	Local	PCC	\$275.70	79.90	Preventive
2020	041	01	28TH CT	PALM DR	MANHATTAN AVE	Local	AC	\$351.79	66.52	Preventive
2020	041	02	28TH CT	MANHATTAN AVE	MORNINGSIDE DR	Local	PCC	\$1,117.05	28.97	Stopgap
2020	041	03	28TH CT	MORNINGSIDE DR	END	Local	AC	\$254.43	33.49	Stopgap
2020	042	01	28TH ST	HERMOSA AVE	MANHATTAN AVE	Local	AC	\$8,770.70	63.32	Major
2020	042	02	28TH ST	MANHATTAN AVE	MORNINGSIDE DR	Local	AC	\$18,049.03	64.94	Major
2020	043	01	29TH CT	PALM DR	MANHATTAN AVE	Local	AC	\$84.96	35.36	Stopgap
2020	044	01	29TH ST	HERMOSA AVE	MANHATTAN AVE	Local	PCC	\$4,039.87	10.98	Stopgap
2020	044	02	29TH ST	MANHATTAN AVE	MORNINGSIDE DR	Local	PCC	\$3,395.71	22.98	Stopgap
2020	044	03	29TH ST	MORNINGSIDE DR	INGLESIDE DR	Local	PCC	\$3,533.13	18.98	Stopgap
2020	046	01	2ND ST	THE STRAND	BEACH DR	Local	AC	\$146.99	70.49	Preventive
2020	046	02	2ND ST	BEACH DR	HERMOSA AVE	Collector	AC	\$127.29	77.58	Preventive
2020	046	03	2ND ST	HERMOSA AVE	MANHATTAN AVE	Collector	AC	\$11,898.68	64.58	Major
2020	046	04	2ND ST	MANHATTAN AVE	MONTEREY BLVD	Collector	AC	\$1,312.56	66.43	Preventive
2020	046	05	2ND ST	MONTEREY BLVD	VALLEY DR	Collector	AC	\$1,997.44	67.36	Preventive
2020	046	06	2ND ST	VALLEY DR	ARDMORE AVE	Collector	AC	\$795.84	72.00	Preventive
2020	046	07	2ND ST	ARDMORE AVE	PACIFIC COAST HWY	Collector	AC	\$673.40	74.79	Preventive
2020	046	08	2ND ST	PACIFIC COAST HWY	HOLLOWELL AVE	Local	AC	\$1,668.07	70.49	Preventive
2020	047	01	30TH PL	PALM DR	MORNINGSIDE DR	Local	AC	\$317.52	34.89	Stopgap
2020	047	02	30TH PL	MORNINGSIDE DR	INGLESIDE DR	Local	PCC	\$598.59	39.98	Stopgap
2020	047	03	30TH PL	INGLESIDE DR	VALLEY DR	Local	PCC	\$14,061.13	42.98	Major
2020	048	01	30TH ST	HERMOSA AVE	PALM DR	Local	PCC	\$305.28	35.98	Stopgap
2020	048	02	30TH ST	MANHATTAN AVE	PALM DR	Local	PCC	\$2,917.56	.00	Stopgap
2020	048	03	30TH ST	MORNINGSIDE DR	INGLESIDE DR	Local	PCC	\$6,258.84	11.98	Stopgap
2020	048	04	30TH ST	INGLESIDE DR	VALLEY DR	Local	PCC	\$2,278.32	.00	Stopgap
2020	048	05	30TH ST	VALLEY DR	ARDMORE AVE	Local	AAC	\$1,092.06	87.16	Preventive + Global MR
2020	048	06	30TH ST	TENNYSON PL	ARDMORE AVE	Local	AC	\$3,617.18	25.21	Stopgap
2020	048	07	30TH ST	PACIFIC COAST HWY	TENNYSON PL	Local	AC	\$699.36	35.36	Stopgap
2020	049	01	31ST PL	PALM DR	MANHATTAN AVE	Local	AC	\$1,871.65	64.92	Major
2020	049	02	31ST PL	MANHATTAN AVE	MORNINGSIDE DR	Local	AC	\$305.47	73.40	Preventive
2020	049	03	31ST PL	MORNINGSIDE DR	INGLESIDE DR	Local	PCC	\$3,206.04	.00	Stopgap
2020	049	04	31ST PL	INGLESIDE DR	VALLEY DR	Local	PCC	\$152.41	35.98	Stopgap
2020	050	01	31ST ST	HERMOSA AVE	MANHATTAN AVE	Local	PCC	\$690.56	38.98	Stopgap
2020	050	02	31ST ST	MORNINGSIDE DR	INGLESIDE DR	Local	PCC	\$2,588.49	23.98	Stopgap
2020	050	03	31ST ST	INGLESIDE DR	VALLEY DR	Local	PCC	\$2,690.01	8.98	Stopgap
2020	051	01	32ND PL	PALM DR	MANHATTAN AVE	Local	AC	\$203.85	66.50	Preventive
2020	051	02	32ND PL	MANHATTAN AVE	MORNINGSIDE DR	Local	AC	\$456.18	69.38	Preventive
2020	051	04	32ND PL	INGLESIDE DR	VALLEY DR	Local	PCC	\$477.52	22.98	Stopgap
2020	052	02	33RD PL	MANHATTAN AVE	HIGHLAND AVE	Local	PCC	\$406.52	37.98	Stopgap
2020	052	04	33RD PL	MORNINGSIDE DR	INGLESIDE DR	Local	PCC	\$4,223.62	6.98	Stopgap
2020	053	01	33RD ST	PALM DR	MANHATTAN AVE	Local	PCC	\$394.68	34.98	Stopgap
2020	053	02	33RD ST	MANHATTAN AVE	HIGHLAND AVE	Local	PCC	\$1,997.17	20.98	Stopgap
2020	053	03	33RD ST	HIGHLAND AVE	MORNINGSIDE DR	Local	PCC	\$2,482.47	17.98	Stopgap
2020	054	01	34TH PL	PALM DR	MANHATTAN AVE	Local	AC	\$1,830.28	63.31	Major
2020	055	01	34TH ST	HERMOSA AVE	MANHATTAN AVE	Local	PCC	\$758.51	34.98	Stopgap
2020	055	02	34TH ST	MANHATTAN AVE	HIGHLAND AVE	Local	PCC	\$4,848.22	4.98	Stopgap
2020	055	03	34TH ST	HIGHLAND AVE	MORNINGSIDE DR	Local	PCC	\$772.19	29.98	Stopgap
2020	056	01	35TH PL	PALM DR	MANHATTAN AVE	Local	AC	\$67.59	32.82	Stopgap
2020	057	01	35TH ST	HERMOSA AVE	MANHATTAN AVE	Local	AC	\$287.44	36.43	Stopgap
2020	058	01	3RD CT	BEACH DR	HERMOSA AVE	Local	AC	\$52.56	78.92	Preventive
2020	059	01	3RD ST	END	ARDMORE AVE	Local	AC	\$178.81	76.98	Preventive
2020	059	02	3RD ST	ARDMORE AVE	PACIFIC COAST HWY	Local	AC	\$477.19	76.40	Preventive
2020	059	03	3RD ST	PACIFIC COAST HWY	HOPKINS AVE	Local	AC	\$489.45	76.40	Preventive
2020	059	04	3RD ST	HOPKINS AVE	HOLLOWELL AVE	Local	AC	\$1,615.46	68.00	Preventive
2020	059	05	3RD ST	HOLLOWELL AVE	PROSPECT AVE	Local	PCC	\$6,943.14	.00	Stopgap
2020	060	01	4TH CT	BEACH DR	HERMOSA AVE	Local	AC	\$167.11	73.31	Preventive
2020	061	01	4TH ST	HERMOSA AVE	MANHATTAN AVE	Collector	AC	\$599.48	71.07	Preventive
2020	061	02	4TH ST	MANHATTAN AVE	MONTEREY BLVD	Collector	AC	\$236.95	77.58	Preventive
2020	061	03	4TH ST	MONTEREY BLVD	CULPER CT	Local	AC	\$68.56	39.75	Stopgap
2020	061	04	4TH ST	END	ARDMORE AVE	Local	AC	\$241.27	73.30	Preventive
2020	061	05	4TH ST	ARDMORE AVE	PACIFIC COAST HWY	Local	PCC	\$2,108.83	31.98	Stopgap
2020	061	06	4TH ST	PACIFIC COAST HWY	OCEAN VIEW AVE	Local	PCC	\$3,948.94	10.98	Stopgap
2020	061	07	4TH ST	HOPKINS AVE	PROSPECT AVE	Local	PCC	\$2,214.74	24.98	Stopgap
2020	063	01	5TH ST	ARMORE AVE	PACIFIC COAST HWY	Local	AC	\$693.56	75.46	Preventive
2020	063	02	5TH ST	PACIFIC COAST HWY	OCEAN VIEW CT	Local	APC	\$441.23	70.60	Preventive
2020	063	03	5TH ST	OCEAN VIEW AVE	PINE CT	Local	APC	\$476.69	66.50	Preventive
2020	063	06	5TH ST	MASSEY AVE	REYNOLDS LN	Local	AC	\$176.19	37.03	Stopgap
2020	064	01	6TH CT	BEACH AVE	HERMOSA AVE	Local	AC	\$55.94	80.85	Preventive
2020	065	01	6TH ST	HERMOSA AVE	MANHATTAN AVE	Collector	AC	\$198.15	78.71	Preventive
2020	065	02	6TH ST	MANHATTAN AVE	MONTEREY BLVD	Collector	AC	\$107.52	81.51	Preventive

Work Year	Branch ID	Section ID	Branch Name	From	To	Section Rank	Surface Type	Total	Current PCI	Work Type
2020	065	03	6TH ST	MONTEREY BLVD	LOMA DR	Collector	AC	\$2,879.15	87.29	Preventive + Global MR
2020	065	04	6TH ST	LOMA DR	CYPRESS AVE	Collector	AC	\$2,109.95	86.88	Preventive + Global MR
2020	065	05	6TH ST	CYPRESS AVE	VALLEY DR	Collector	AC	\$272.95	75.90	Preventive
2020	065	07	6TH ST	PACIFIC COAST HWY	PINE ST	Local	PCC	\$7,165.18	8.98	Stopgap
2020	065	09	6TH ST	58' s/o PROSPECT AVE	PROSPECT AVE	Local	AC	\$1,526.65	64.96	Major
2020	065	10	6TH ST	PROSPECT AVE	HOLLOWELL AVE	Local	PCC	\$11,535.07	10.98	Stopgap
2020	065	11	6TH ST	HOLLOWELL AVE	REYNOLDS LN	Local	PCC	\$807.87	43.98	Stopgap
2020	066	01	7TH CT	BEACH DR	HERMOSA AVE	Local	AC	\$400.61	69.26	Preventive
2020	068	01	7TH ST	CYPRESS AVE	VALLEY DR	Local	AC	\$510.33	72.28	Preventive
2020	068	02	7TH ST	ARDMORE AVE	END	Local	AC	\$134.92	78.45	Preventive
2020	068	03	7TH ST	PACIFIC COAST HWY	PROSPECT AVE	Local	AC	\$996.86	33.06	Stopgap
2020	069	01	8TH CT	BEACH DR	HERMOSA AVE	Local	AAC	\$238.17	74.04	Preventive
2020	070	01	8TH PL	ARDMORE AVE	PACIFIC COAST HWY	Local	PCC	\$6,689.11	14.98	Stopgap
2020	070	02	8TH PL	PACIFIC COAST HWY	OCEAN DR	Local	AC	\$378.13	77.23	Preventive
2020	070	03	8TH PL	OCEAN DR	PROSPECT AVE	Local	AC	\$270.88	77.23	Preventive
2020	071	01	8TH ST	HERMOSA AVE	MANHATTAN AVE	Collector	AC	\$241.46	75.90	Preventive
2020	071	03	8TH ST	MONTEREY BLVD	LOMA DR	Collector	AC	\$253.83	76.84	Preventive
2020	071	04	8TH ST	LOMA DR	CYPRESS AVE	Collector	AC	\$446.33	69.38	Preventive
2020	071	07	8TH ST	ARDMORE DR	PACIFIC COAST HWY	Collector	AC	\$14,525.15	64.75	Major
2020	071	08	8TH ST	PACIFIC COAST HWY	PROSPECT AVE	Local	AC	\$1,060.33	71.66	Preventive
2020	073	01	9TH ST	ARDMORE AVE	PACIFIC COAST HWY	Local	PCC	\$11,473.55	.00	Stopgap
2020	073	02	9TH ST	PACIFIC COAST HWY	OCEAN DR	Local	AC	\$373.71	77.23	Preventive
2020	073	03	9TH ST	OCEAN DR	OWOSSO AVE	Local	AC	\$237.83	32.29	Stopgap
2020	073	04	9TH ST	OWOSSO AVE	PROSPECT AVE	Local	PCC	\$243.71	80.78	Preventive
2020	075	01	ALLEY	4TH ST	5TH ST	Alley	AC	\$806.26	22.82	Stopgap
2020	075	02	ALLEY	30TH ST	LONGFELLOW AVE	Alley	AC	\$1,537.16	10.82	Stopgap
2020	075	05	ALLEY	TENNYSON PL	ALLEY w/o TENNYSON PL	Alley	AC	\$4.87	89.12	Preventive
2020	075	07	ALLEY	64' w/o 21ST ST	20TH ST	Alley	PCC	\$88.90	82.71	Preventive
2020	075	08	ALLEY	RHODES ST	ALLEY w/o RHODES ST	Alley	AC	\$2,132.53	7.82	Stopgap
2020	075	09	ALLEY	BEACH DR	22ND CT	Alley	AC	\$26.59	77.25	Preventive
2020	075	10	ALLEY	20TH ST	ALLEY n/o 19TH ST	Alley	AC	\$1,612.85	.00	Stopgap
2020	075	13	ALLEY	21ST ST	64' s/o 21ST ST	Alley	AC	\$839.21	.00	Stopgap
2020	075	14	ALLEY	RHODES ST	ALLEY w/o RHODES ST	Alley	AC	\$1,100.99	14.82	Stopgap
2020	077	01	AMBY PL	END	30TH ST	Local	AC	\$211.72	37.04	Stopgap
2020	079	02	ARDMORE AVE	2ND ST	5TH ST	Collector	AC	\$347.35	78.68	Preventive
2020	079	03	ARDMORE AVE	8TH ST	5TH ST	Collector	AC	\$473.19	76.81	Preventive
2020	079	06	ARDMORE AVE	256' n/o PIER AVE	PIER AVE	Collector	PCC	\$276.75	78.34	Preventive
2020	079	07	ARDMORE AVE	16TH ST	256' n/o PIER AVE	Collector	AAC	\$2,742.70	88.18	Preventive + Global MR
2020	079	08	ARDMORE AVE	21ST ST	16TH ST	Collector	AAC	\$12,502.46	88.18	Preventive + Global MR
2020	079	09	ARDMORE AVE	PORTER LN	21ST ST	Collector	AAC	\$10,696.42	88.18	Preventive + Global MR
2020	079	10	ARDMORE AVE	GOULD TER	PORTER LN	Collector	AAC	\$7,144.69	88.18	Preventive + Global MR
2020	079	11	ARDMORE AVE	GOULD AVE	30TH ST	Collector	AAC	\$4,527.64	88.18	Preventive + Global MR
2020	079	12	ARDMORE AVE	30TH ST	BOUNDARY PL	Collector	AAC	\$2,996.66	88.18	Preventive + Global MR
2020	081	01	ARTESIA BLVD	PACIFIC COAST HWY	HARPER AVE	Arterial	AC	\$2,780.25	71.21	Preventive
2020	081	02	ARTESIA BLVD	HARPER AVE	PACIFIC COAST HWY	Arterial	AC	\$4,535.37	68.43	Preventive
2020	082	01	AUBREY PARK CT	AVIATION BLVD	END	Local	AC	\$144.02	38.38	Stopgap
2020	083	01	AUBREY CT	END	AUBREY CT	Local	AC	\$650.11	14.82	Stopgap
2020	084	01	AVA ST	END	21ST ST	Local	PCC	\$5,776.88	13.98	Stopgap
2020	085	01	AVIATION BLVD	PACIFIC COAST HWY	OCEAN DR	Arterial	AC	\$184.26	82.46	Preventive
2020	085	02	AVIATION BLVD	OCEAN DR	CORONA ST	Arterial	AC	\$964.82	71.25	Preventive
2020	085	03	AVIATION BLVD	CORONA ST	PROSPECT AVE	Arterial	AC	\$280.83	76.85	Preventive
2020	085	06	AVIATION BLVD	PROSPECT AVE	CORONA ST	Arterial	AC	\$234.54	77.78	Preventive
2020	085	07	AVIATION BLVD	CORONA ST	OCEAN DR	Arterial	AC	\$1,567.33	68.46	Preventive
2020	085	08	AVIATION BLVD	OCEAN DR	PACIFIC COAST HWY	Arterial	AC	\$160.01	83.40	Preventive
2020	086	01	BARD ST	END	8TH ST	Local	AAC	\$283.69	32.92	Stopgap
2020	087	1	BARNEY CT	1ST ST	1ST PL	Local	AC	\$699.18	67.67	Preventive
2020	089	01	BAYVIEW DR	1ST ST	2ND ST	Local	AC	\$77.69	82.29	Preventive
2020	089	02	BAYVIEW DR	2ND ST	4TH ST	Local	AC	\$115.67	80.19	Preventive
2020	089	05	BAYVIEW DR	8TH ST	10TH ST	Local	AC	\$406.88	32.73	Stopgap
2020	089	07	BAYVIEW DR	PIER AVE	16TH ST	Local	AC	\$6,993.28	12.76	Stopgap
2020	089	08	BAYVIEW DR	16TH ST	19TH ST	Local	AC	\$619.03	33.06	Stopgap
2020	089	09	BAYVIEW DR	19TH ST	CIRCLE DR	Local	AC	\$484.61	32.76	Stopgap
2020	089	10	BAYVIEW DR	34TH ST	35TH ST	Local	PCC	\$827.49	17.98	Stopgap
2020	090	01	BEACH DR	LYNDON ST	1ST ST	Local	AC	\$177.97	77.82	Preventive
2020	090	02	BEACH DR	1ST ST	2ND ST	Local	AC	\$168.72	75.43	Preventive
2020	090	03	BEACH DR	2ND ST	3RD ST	Local	AC	\$139.85	76.64	Preventive
2020	090	05	BEACH DR	4TH ST	5TH ST	Local	AC	\$53.77	80.98	Preventive
2020	090	06	BEACH DR	5TH ST	6TH ST	Local	AC	\$57.02	80.30	Preventive
2020	090	08	BEACH DR	7TH ST	8TH ST	Local	AC	\$53.17	80.98	Preventive
2020	090	09	BEACH DR	8TH ST	9TH ST	Local	AC	\$49.06	81.68	Preventive
2020	090	10	BEACH DR	9TH ST	10TH ST	Local	AC	\$110.46	77.82	Preventive
2020	090	11	BEACH DR	10TH ST	11TH ST	Local	AC	\$110.46	77.82	Preventive
2020	090	12	BEACH DR	11TH ST	PIER AVE	Local	AC	\$87.97	79.03	Preventive
2020	090	13	BEACH DR	PIER AVE	13TH ST	Local	AC	\$233.17	74.14	Preventive
2020	090	16	BEACH DR	16TH ST	17TH ST	Local	AC	\$166.38	75.45	Preventive
2020	090	19	BEACH DR	19TH ST	20TH ST	Local	AC	\$349.45	69.40	Preventive
2020	090	21	BEACH DR	21ST ST	22ND ST	Local	AC	\$177.47	75.45	Preventive
2020	090	22	BEACH DR	22ND ST	24TH ST	Local	PCC	\$199.66	80.77	Preventive
2020	091	01	BONNIE BRAE ST	AVIATION BLVD	14TH ST	Local	AC	\$584.05	35.86	Stopgap
2020	093	01	BOUNDARY PL	ARDMORE AVE	TENNYSON PL	Local	AC	\$643.46	32.92	Stopgap
2020	095	01	CAMPANA ST	JOY ST	PROSPECT AVE	Local	AC	\$367.03	32.73	Stopgap
2020	101	01	CIRCLE CT	CIRCLE DR	MONTEREY BLVD	Local	AC	\$240.21	71.66	Preventive

Work Year	Branch ID	Section ID	Branch Name	From	To	Section Rank	Surface Type	Total	Current PCI	Work Type
2020	105	02	CORONA ST	14TH ST	END	Local	AC	\$60.46	32.29	Stopgap
2020	106	01	CREST DR	33RD ST	34TH ST	Local	PCC	\$295.71	30.98	Stopgap
2020	106	02	CREST DR	34TH ST	35TH ST	Local	PCC	\$549.70	23.98	Stopgap
2020	107	01	CULPER CT	2ND ST	4TH ST	Local	AC	\$471.45	72.49	Preventive
2020	108	01	CYPRESS AVE	END	6TH ST	Local	AC	\$1,842.68	16.84	Stopgap
2020	108	02	CYPRESS AVE	6TH ST	8TH ST	Local	AC	\$238.43	78.45	Preventive
2020	108	03	CYPRESS AVE	8TH ST	END	Local	AAC	\$194.95	77.26	Preventive
2020	108	04	CYPRESS AVE	11TH ST	PIER AVE	Local	AC	\$430.46	40.81	Stopgap
2020	113	01	EL OESTE DR	GOULD AVE	END	Local	AC	\$543.50	74.80	Preventive
2020	116	01	GENTRY ST	3RD ST	PROSPECT AVE	Local	PCC	\$794.82	33.98	Stopgap
2020	116	02	GENTRY ST	PROSPECT AVE	6TH ST	Local	AC	\$285.67	77.83	Preventive
2020	117	02	GOLDEN AVE	16TH ST	17TH ST	Local	AAC	\$923.01	24.53	Stopgap
2020	117	03	GOLDEN AVE	17TH ST	END	Local	AAC	\$1,500.61	14.82	Stopgap
2020	118	01	GOULD AVE	MORNINGSIDE DR	VALLEY DR	Collector	AAC	\$12,600.44	86.87	Preventive + Global MR
2020	118	03	GOULD AVE	ARDMORE AVE	PACIFIC COAST HWY	Arterial	AAC	\$20,220.65	88.17	Preventive + Global MR
2020	118	04	GOULD AVE	PACIFIC COAST HWY	ARDMORE AVE	Arterial	AAC	\$20,092.02	88.17	Preventive + Global MR
2020	121	01	GRAVELY CT	END	6TH ST	Local	AC	\$116.46	32.92	Stopgap
2020	122	01	GREENWICH VILLAGE	HERMOSA AVE	27TH ST	Collector	AC	\$11,640.01	64.73	Major
2020	125	01	HARPER AVE	11TH ST	AVIATION BLVD	Local	AC	\$487.93	34.89	Stopgap
2020	125	03	HARPER AVE	CARNEGIE LN	ARTESIA BLVD	Local	AC	\$3,105.19	23.14	Stopgap
2020	128	01	HERMOSA AVE	HERONDO ST	LYNDON ST	Arterial	AC	\$67.84	81.47	Preventive
2020	128	02	HERMOSA AVE	LYNDON ST	2ND ST	Arterial	AC	\$415.34	79.59	Preventive
2020	128	03	HERMOSA AVE	2ND ST	4TH ST	Arterial	AC	\$961.89	71.20	Preventive
2020	128	04	HERMOSA AVE	4TH ST	6TH ST	Arterial	AC	\$802.03	73.06	Preventive
2020	128	05	HERMOSA AVE	6TH ST	8TH ST	Arterial	AC	\$721.75	73.99	Preventive
2020	128	07	HERMOSA AVE	10TH ST	PIER AVE	Arterial	AC	\$993.89	71.20	Preventive
2020	128	08	HERMOSA AVE	PIER AVE	15TH CT	Arterial	AC	\$3,500.14	65.63	Preventive
2020	128	09	HERMOSA AVE	15TH CT	16TH ST	Arterial	AC	\$721.86	71.20	Preventive
2020	128	11	HERMOSA AVE	19TH ST	21ST ST	Arterial	AC	\$2,024.04	67.48	Preventive
2020	128	14	HERMOSA AVE	25TH ST	26TH ST	Arterial	AC	\$453.95	72.16	Preventive
2020	128	15	HERMOSA AVE	26TH ST	27TH ST	Arterial	AC	\$249.08	75.89	Preventive
2020	128	16	HERMOSA AVE	27TH ST	30TH ST	Arterial	AC	\$271.30	77.76	Preventive
2020	128	17	HERMOSA AVE	30TH ST	LONGFELLOW AVE	Arterial	AC	\$159.05	77.76	Preventive
2020	128	18	HERMOSA AVE	LONGFELLOW AVE	34TH ST	Arterial	AC	\$106.82	79.63	Preventive
2020	128	20	HERMOSA AVE	35TH ST	34TH ST	Arterial	AC	\$74.25	78.69	Preventive
2020	128	21	HERMOSA AVE	34TH ST	LONGFELLOW AVE	Arterial	AC	\$19.29	87.93	Preventive
2020	128	23	HERMOSA AVE	30TH ST	27TH ST	Arterial	AC	\$429.04	74.96	Preventive
2020	128	24	HERMOSA AVE	27TH ST	26TH ST	Arterial	AC	\$177.91	75.89	Preventive
2020	128	28	HERMOSA AVE	21ST ST	19TH ST	Arterial	AC	\$1,786.10	68.44	Preventive
2020	128	29	HERMOSA AVE	19TH	16TH ST	Arterial	AC	\$31,113.66	63.81	Major
2020	128	30	HERMOSA AVE	16TH ST	15TH CT	Arterial	AC	\$1,237.47	68.44	Preventive
2020	128	31	HERMOSA AVE	15TH CT	PIER AVE	Arterial	AC	\$304.10	79.63	Preventive
2020	128	32	HERMOSA AVE	PIER AVE	10TH ST	Arterial	AC	\$20,020.83	63.78	Major
2020	128	34	HERMOSA AVE	8TH ST	6TH ST	Arterial	AC	\$325.62	78.66	Preventive
2020	128	35	HERMOSA AVE	6TH ST	4TH ST	Arterial	AC	\$643.16	74.93	Preventive
2020	128	36	HERMOSA AVE	4TH ST	2ND ST	Arterial	AC	\$803.52	73.06	Preventive
2020	128	37	HERMOSA AVE	2ND ST	LYNDON ST	Arterial	AC	\$954.67	75.86	Preventive
2020	128	38	HERMOSA AVE	LYNDON ST	HERONDO ST	Arterial	AC	\$92.25	79.59	Preventive
2020	130	01	HERMOSA VIEW DR	END	30TH ST	Local	AC	\$333.22	76.05	Preventive
2020	132	01	HIGHLAND AVE	35TH ST	LONGFELLOW AVE	Collector	AC	\$1,701.14	68.43	Preventive
2020	133	02	HILL ST	2ND ST	END	Local	PCC	\$1,050.55	22.98	Stopgap
2020	135	03	HOLLOWELL AVE	PROSPECT AVE	6TH ST	Local	PCC	\$1,674.75	32.98	Stopgap
2020	135	04	HOLLOWELL AVE	6TH ST	7TH PL	Local	PCC	\$267.94	75.27	Preventive
2020	138	01	HOPKINS AVE	3RD ST	5TH ST	Local	AC	\$961.27	69.42	Preventive
2020	139	02	INGLESIDE DR	29TH ST	30TH ST	Local	PCC	\$522.85	30.98	Stopgap
2020	139	03	INGLESIDE DR	30TH ST	31ST ST	Local	PCC	\$362.72	70.03	Preventive
2020	139	04	INGLESIDE DR	31ST ST	LONGFELLOW AVE	Local	PCC	\$1,528.03	16.98	Stopgap
2020	139	05	INGLESIDE DR	LONGFELLOW AVE	FRANCISCO ST	Local	AC	\$298.31	73.40	Preventive
2020	140	01	JOY ST	BONNIE BRAE ST	CAMPANA ST	Local	AC	\$253.69	69.38	Preventive
2020	143	01	LA CARLITA PL	MARLITA ST	30TH ST	Local	AC	\$2,819.46	14.82	Stopgap
2020	144	02	LOMA DR	6TH ST	8TH ST	Local	AC	\$331.36	39.77	Stopgap
2020	144	03	LOMA DR	8TH ST	10TH ST	Local	AC	\$590.68	72.49	Preventive
2020	144	04	LOMA DR	10TH ST	PIER AVE	Local	AC	\$915.38	75.35	Preventive
2020	144	05	LOMA DR	PIER AVE	16TH ST	Local	AC	\$350.30	77.13	Preventive
2020	144	07	LOMA DR	19TH ST	PARK AVE	Local	AC	\$641.59	38.39	Stopgap
2020	144	08	LOMA DR	PARK AVE	MANHATTAN AVE	Local	AC	\$480.55	70.60	Preventive
2020	146	02	LONGFELLOW AVE	MANHATTAN AVE	MORNINGSIDE DR	Collector	AC	\$58.47	87.91	Preventive
2020	146	03	LONGFELLOW AVE	MORNINGSIDE DR	INGLESIDE DR	Collector	AC	\$2,471.46	65.64	Preventive
2020	146	04	LONGFELLOW AVE	INGLESIDE DR	VALLEY DR	Collector	AC	\$547.70	69.35	Preventive
2020	146	05	LONGFELLOW AVE	ARDMORE AVE	TENNYSON PL	Local	PCC	\$18,542.71	2.98	Stopgap
2020	146	06	LONGFELLOW AVE	TENNYSON PL	PACIFIC COAST HWY	Local	PCC	\$12,785.49	2.98	Stopgap
2020	148	01	LYNDON ST	HERMOSA AVE	MONTEREY BLVD	Local	AC	\$623.45	70.33	Preventive
2020	149	01	MANHATTAN AVE	1ST ST	2ND ST	Collector	AC	\$949.99	70.15	Preventive
2020	149	02	MANHATTAN AVE	2ND ST	4TH ST	Collector	AC	\$2,444.07	66.43	Preventive
2020	149	05	MANHATTAN AVE	8TH ST	10TH ST	Collector	AC	\$21,489.26	64.58	Major
2020	149	08	MANHATTAN AVE	14TH ST	16TH ST	Collector	AC	\$2,439.55	66.43	Preventive
2020	149	09	MANHATTAN AVE	16TH ST	19TH ST	Local	AC	\$1,119.98	74.80	Preventive
2020	149	10	MANHATTAN AVE	19TH ST	CIRCLE DR	Collector	AC	\$1,346.18	67.50	Preventive
2020	149	11	MANHATTAN AVE	CIRCLE DR	MONTEREY BLVD	Collector	AC	\$592.41	77.74	Preventive
2020	149	12	MANHATTAN AVE	MONTEREY BLVD	24TH ST	Collector	AC	\$596.22	73.08	Preventive
2020	149	13	MANHATTAN AVE	24TH ST	25TH ST	Collector	AC	\$905.81	70.28	Preventive
2020	149	15	MANHATTAN AVE	27TH ST	29TH ST	Collector	AC	\$1,549.78	66.57	Preventive

Work Year	Branch ID	Section ID	Branch Name	From	To	Section Rank	Surface Type	Total	Current PCI	Work Type
2020	152	01	MARLITA	END (W)	END (E)	Local	AC	\$1,720.99	15.82	Stopgap
2020	154	01	MASSEY AVE	PROSPECT AVE	5TH ST	Local	AAC	\$177.73	79.04	Preventive
2020	156	01	MEYER CT	END	15TH ST	Local	AC	\$87.10	40.33	Stopgap
2020	156	02	MEYER CT	15TH ST	END	Local	AC	\$277.04	70.33	Preventive
2020	157	01	MIRA ST	15TH PL	16TH ST	Local	AC	\$543.61	20.82	Stopgap
2020	158	01	MONTEREY BLVD	HERONDO ST	2ND ST	Collector	AC	\$1,614.28	71.24	Preventive
2020	158	02	MONTEREY BLVD	2ND ST	4TH ST	Collector	AC	\$1,399.65	69.38	Preventive
2020	158	04	MONTEREY BLVD	6TH ST	8TH ST	Collector	AC	\$424.13	77.77	Preventive
2020	158	05	MONTEREY BLVD	8TH ST	10TH ST	Collector	AC	\$840.65	73.11	Preventive
2020	158	06	MONTEREY BLVD	10TH ST	11TH ST	Collector	AC	\$468.58	76.66	Preventive
2020	158	08	MONTEREY BLVD	PIER AVE	16TH ST	Collector	AC	\$26,384.03	63.66	Major
2020	158	09	MONTEREY BLVD	16TH ST	19TH ST	Collector	AC	\$840.67	76.81	Preventive
2020	158	10	MONTEREY BLVD	19TH ST	CIRCLE CT	Collector	AC	\$60.76	87.91	Preventive
2020	158	11	MONTEREY BLVD	CIRCLE CT	MANHATTAN AVE	Collector	AC	\$1,319.09	72.15	Preventive
2020	159	01	MONTGOMERY DR	AUBREY PARK CT	OCEAN DR	Local	AC	\$689.90	24.09	Stopgap
2020	161	01	MORNINGSIDE DR	25TH ST	END	Local	AC	\$436.70	74.13	Preventive
2020	161	02	MORNINGSIDE DR	26TH ST	27TH ST	Local	PCC	\$42,958.63	44.98	Major
2020	161	03	MORNINGSIDE DR	27TH ST	30TH PL	Local	PCC	\$2,909.63	26.98	Stopgap
2020	161	05	MORNINGSIDE DR	LONGFELLOW AVE	33RD PL	Local	PCC	\$1,169.42	14.98	Stopgap
2020	161	06	MORNINGSIDE DR	33RD PL	FRANCISCO ST	Local	PCC	\$3,797.80	7.98	Stopgap
2020	162	01	MYRTLE AVE	24TH ST	25TH ST	Local	AC	\$628.93	74.13	Preventive
2020	162	02	MYRTLE AVE	25TH ST	26TH ST	Local	AC	\$432.18	70.60	Preventive
2020	163	01	NEPTUNE AVE	THE STRAND	PALM DR	Local	PCC	\$346.28	31.98	Stopgap
2020	163	02	NEPTUNE AVE	PALM DR	MANHATTAN AVE	Local	PCC	\$2,652.11	13.98	Stopgap
2020	164	02	OCEAN DR	8TH PL	9TH ST	Local	AC	\$106.88	40.59	Stopgap
2020	164	04	OCEAN DR	10TH ST	AVIATION BLVD	Local	AC	\$1,513.62	16.75	Stopgap
2020	164	05	OCEAN DR	AVIATION BLVD	14TH ST	Local	AC	\$485.20	34.38	Stopgap
2020	165	01	OCEAN VIEW AVE	END	5TH ST	Local	PCC	\$97,660.91	43.98	Major
2020	167	01	OWOSSO AVE	9TH ST	AVIATION BLVD	Local	PCC	\$375.41	79.10	Preventive
2020	167	02	OWOSSO AVE	AVIATION BLVD	14TH ST	Local	AC	\$622.03	33.25	Stopgap
2020	168	01	OZONE CT	LOMA DR	24TH ST	Local	PCC	\$84.81	82.69	Preventive
2020	168	02	OZONE CT	24TH ST	25TH ST	Local	AC	\$324.67	74.13	Preventive
2020	168	03	OZONE CT	25TH ST	26TH ST	Local	AC	\$179.76	36.43	Stopgap
2020	170	01	PALM DR	END	LYNDON ST	Local	PCC	\$206.12	74.37	Preventive
2020	170	03	PALM DR	15TH ST	2ND ST	Local	AC	\$325.45	74.04	Preventive
2020	170	04	PALM DR	2ND ST	4TH ST	Local	AC	\$197.24	78.32	Preventive
2020	170	06	PALM DR	6TH ST	8TH ST	Local	AC	\$115.67	80.19	Preventive
2020	170	07	PALM DR	8TH ST	10TH ST	Local	AC	\$398.68	74.04	Preventive
2020	170	08	PALM DR	10TH ST	PIER AVE	Local	AC	\$429.74	74.04	Preventive
2020	170	10	PALM DR	14TH ST	16TH ST	Local	AC	\$963.58	67.88	Preventive
2020	170	12	PALM DR	19TH ST	21ST ST	Local	AC	\$13,517.97	64.92	Major
2020	170	13	PALM DR	21ST ST	22ND ST	Local	AC	\$211.47	74.13	Preventive
2020	170	14	PALM DR	22ND ST	24TH ST	Local	AC	\$136.95	78.43	Preventive
2020	170	16	PALM DR	25TH ST	26TH ST	Local	AC	\$746.88	24.53	Stopgap
2020	170	17	PALM DR	26TH ST	GREENWICH VILLAGE	Local	AC	\$89.65	76.05	Preventive
2020	170	19	PALM DR	27TH ST	28TH ST	Local	PCC	\$109.61	79.90	Preventive
2020	170	21	PALM DR	29TH ST	30TH ST	Local	PCC	\$148.57	76.96	Preventive
2020	170	23	PALM DR	31ST ST	LONGFELLOW AVE	Local	PCC	\$106.97	79.09	Preventive
2020	170	24	PALM DR	LONGFELLOW AVE	33RD ST	Local	PCC	\$199.17	74.00	Preventive
2020	170	25	PALM DR	33RD ST	34TH ST	Local	PCC	\$166.68	74.79	Preventive
2020	170	26	PALM DR	34TH ST	35TH ST	Local	PCC	\$74.06	83.09	Preventive
2020	174	01	PIER AVE	HERMOSA AVE	MANHATTAN AVE	Arterial	AC	\$698.16	71.23	Preventive
2020	174	02	PIER AVE	MANHATTAN AVE	MONTEREY BLVD	Arterial	AC	\$433.52	75.89	Preventive
2020	174	03	PIER AVE	MONTEREY BLVD	BARD ST	Arterial	AC	\$694.20	76.82	Preventive
2020	174	04	PIER AVE	BARD ST	VALLEY DR	Arterial	AC	\$90.15	80.56	Preventive
2020	174	05	PIER AVE	VALLEY DR	ARDMORE AVE	Arterial	AC	\$465.78	67.51	Preventive
2020	174	07	PIER AVE	PACIFIC COAST HWY	ARDMORE AVE	Arterial	AC	\$585.28	76.82	Preventive
2020	174	09	PIER AVE	VALLEY DR	BARD ST	Arterial	AC	\$109.58	79.63	Preventive
2020	174	11	PIER AVE	MONTEREY BLVD	MANHATTAN AVE	Arterial	AC	\$17.98	88.91	Preventive
2020	174	12	PIER AVE	MANHATTAN AVE	HERMOSA AVE	Arterial	AC	\$1,568.99	66.58	Preventive
2020	177	01	PORTER LN	ARDMORE AVE	GOULD AVE	Local	AAC	\$6,403.84	87.14	Preventive + Global MR
2020	179	01	POWER ST	20TH ST	21ST ST	Local	AC	\$1,119.35	21.83	Stopgap
2020	179	02	POWER ST	21ST ST	24TH ST	Local	AC	\$4,549.66	14.83	Stopgap
2020	180	01	PROSPECT AVE	ANITA ST	VAN HORNE LN	Collector	AC	\$216.36	80.59	Preventive
2020	180	02	PROSPECT AVE	VAN HORNE LN	GENTRY ST	Collector	AC	\$1,004.65	71.25	Preventive
2020	180	03	PROSPECT AVE	GENTRY ST	6TH ST	Collector	AC	\$649.27	74.05	Preventive
2020	180	04	PROSPECT AVE	6TH ST	8TH ST	Collector	AC	\$285.79	78.71	Preventive
2020	180	05	PROSPECT AVE	8TH ST	9TH ST	Collector	AC	\$171.48	78.71	Preventive
2020	180	06	PROSPECT AVE	9TH ST	AVIATION BLVD	Collector	AC	\$256.37	81.52	Preventive
2020	180	07	PROSPECT AVE	AVIATION BLVD	14TH ST	Collector	AC	\$934.43	70.28	Preventive
2020	180	12	PROSPECT AVE	21ST ST	ARTESIA BLVD	Collector	AC	\$17,131.71	63.79	Major
2020	180	13	PROSPECT AVE	ARTESIA BLVD	21ST ST	Collector	AC	\$1,888.45	66.56	Preventive
2020	181	01	RAYMOND AVE	16TH ST	17TH ST	Local	AC	\$96.81	79.04	Preventive
2020	182	01	REYNOLDS LN	VAN HORNE LN	5TH ST	Local	AC	\$174.16	77.83	Preventive
2020	182	03	REYNOLDS LN	9TH ST	10TH ST	Local	AC	\$1,737.54	11.82	Stopgap
2020	183	01	RHODES ST	18TH ST	21ST ST	Local	AC	\$594.77	39.92	Stopgap
2020	183	02	RHODES ST	21ST ST	END	Local	AC	\$3,395.89	4.82	Stopgap
2020	186	01	SILVERSTRAND AVE	24TH ST	25TH ST	Local	AC	\$561.57	76.05	Preventive
2020	189	01	SPRINGFIELD AVE	END	SPRINGFIELD AVE	Local	AC	\$106.29	32.73	Stopgap
2020	189	02	SPRINGFIELD AVE	SPRINGFIELD AVE	21ST ST	Local	PCC	\$1,150.94	41.98	Stopgap
2020	191	01	SUNSET DR	6TH ST	8TH ST	Local	AC	\$309.18	75.95	Preventive
2020	191	02	SUNSET DR	8TH ST	10TH ST	Local	AC	\$399.42	74.04	Preventive

Work Year	Branch ID	Section ID	Branch Name	From	To	Section Rank	Surface Type	Total	Current PCI	Work Type
2020	191	03	SUNSET DR	10TH ST	11TH ST	Local	AC	\$409.74	73.31	Preventive
2020	191	04	SUNSET DR	11TH ST	PIER AVE	Local	AC	\$142.01	79.54	Preventive
2020	192	01	TENNYSON PL	END	30TH ST	Local	AC	\$6,232.22	7.82	Stopgap
2020	192	02	TENNYSON PL	30TH ST	LONGFELLOW AVE	Local	AC	\$238.30	32.92	Stopgap
2020	192	03	TENNYSON PL	LONGFELLOW AVE	BOUNDARY PL	Local	AC	\$481.78	25.21	Stopgap
2020	195	01	VALLEY DR	HERONDO ST	2ND ST	Collector	AC	\$391.33	77.75	Preventive
2020	195	05	VALLEY DR	PIER AVE	18TH ST	Collector	AAC	\$11,543.37	88.18	Preventive + Global MR
2020	195	06	VALLEY DR	18TH ST	20TH ST	Collector	AAC	\$4,488.06	88.18	Preventive + Global MR
2020	195	07	VALLEY DR	20TH ST	24TH ST	Collector	AAC	\$5,522.35	88.18	Preventive + Global MR
2020	195	08	VALLEY DR	24TH ST	25TH ST	Collector	AAC	\$6,233.42	88.18	Preventive + Global MR
2020	195	09	VALLEY DR	25TH ST	GOULD AVE	Collector	AAC	\$9,520.97	88.18	Preventive + Global MR
2020	195	10	VALLEY DR	GOULD AVE	30TH ST	Collector	AAC	\$5,977.82	88.18	Preventive + Global MR
2020	195	11	VALLEY DR	30TH ST	LONGFELLOW AVE	Collector	AAC	\$3,904.96	88.18	Preventive + Global MR
2020	196	01	VALLEY PARK AVE	END	20TH ST	Local	AC	\$235.84	79.68	Preventive
2020	197	01	VAN HORNE LN	PROSPECT AVE	REYNOLDS LN	Local	AC	\$581.17	13.82	Stopgap
2020	198	01	VISTA DR	33RD PL	FRANCISCO ST	Local	PCC	\$851.52	16.98	Stopgap
2020	199	01	OAK ST	LOMA DR	ARD ST	Local	AC	\$167.03	79.07	Preventive
2021	002	01	10TH ST	THE STRAND	BEACH DR	Local	AC	\$61.82	78.69	Preventive
2021	002	02	10TH ST	BEACH DR	HERMOSA AVE	Local	AC	\$325.61	78.12	Preventive
2021	002	04	10TH ST	MANHATTAN AVE	MONTEREY BLVD	Collector	AC	\$36.64	87.05	Preventive
2021	002	05	10TH ST	MONTEREY BLVD	LOMA DR	Collector	AC	\$240.19	75.96	Preventive
2021	002	06	10TH ST	ARDMORE AVE	PACIFIC COAST HWY	Local	PCC	\$5,271.54	19.26	Stopgap
2021	002	07	10TH ST	AVIATION BLVD	OCEAN DR	Local	AC	\$20,707.65	36.97	Major
2021	002	08	10TH ST	OCEAN DR	OWOSSO AVE	Local	AC	\$802.79	67.86	Preventive
2021	002	09	10TH ST	OWOSSO AVE	PROSPECT AVE	Local	PCC	\$401.21	76.86	Preventive
2021	002	10	10TH ST	PROSPECT AVE	HARPER AVE	Local	AC	\$596.85	76.04	Preventive
2021	003	01	11TH CT	BEACH DR	HERMOSA AVE	Local	AC	\$129.64	78.69	Preventive
2021	004	01	11TH PL	ARD ST	VALLEY DR	Local	AC	\$417.63	69.25	Preventive
2021	004	02	11TH PL	END	PACIFIC COAST HWY	Local	AC	\$7,712.85	4.57	Stopgap
2021	004	03	11TH PL	PROSPECT AVE	HARPER AVE	Local	AC	\$13,099.70	37.64	Major
2021	005	01	11TH ST	THE STRAND	BEACH DR	Local	AC	\$64.40	79.39	Preventive
2021	005	02	11TH ST	BEACH DR	HERMOSA AVE	Local	AC	\$77.20	85.47	Preventive
2021	005	04	11TH ST	LOMA DR	VALLEY DR	Local	AC	\$1,178.85	69.25	Preventive
2021	005	05	11TH ST	ARDMORE AVE	PACIFIC COAST HWY	Local	AC	\$1,592.31	67.90	Preventive
2021	005	06	11TH ST	PROSPECT AVE	HARPER AVE	Local	AC	\$10.42	89.39	Preventive
2021	007	01	13TH CT	BEACH DR	HERMOSA AVE	Local	AC	\$290.96	34.83	Stopgap
2021	008	01	13TH ST	HERMOSA AVE	BEACH DR	Local	AC	\$651.57	71.41	Preventive
2021	010	02	14TH ST	HERMOSA AVE	MANHATTAN AVE	Local	AC	\$466.44	34.82	Stopgap
2021	010	03	14TH ST	PACIFIC COAST HWY	OCEAN DR	Local	AC	\$763.45	72.26	Preventive
2021	010	04	14TH ST	OCEAN DR	BONNIE BRAE ST	Local	AC	\$126.99	73.02	Preventive
2021	010	05	14TH ST	BONNIE BRAE ST	CORONA ST	Local	AC	\$402.67	34.82	Stopgap
2021	010	06	14TH ST	CORONA ST	PROSPECT AVE	Local	AC	\$819.83	16.55	Stopgap
2021	010	07	14TH ST	PROSPECT AVE	END	Local	AC	\$437.30	32.44	Stopgap
2021	011	01	15TH CT	END	HERMOSA AVE	Local	AC	\$1,389.21	22.76	Stopgap
2021	012	01	15TH PL	END	MIRA ST	Local	PCC	\$2,322.61	6.26	Stopgap
2021	012	02	15TH PL	MIRA ST	BONNIE BRAE ST	Local	AC	\$3,108.54	16.55	Stopgap
2021	013	01	15TH ST	THE STRAND	HERMOSA AVE	Local	AC	\$6,718.63	17.56	Stopgap
2021	013	02	15TH ST	PACIFIC COAST HWY	OCEAN DR	Local	AC	\$2,646.14	22.82	Stopgap
2021	013	03	15TH ST	PROSPECT AVE	CITY LIMIT	Local	APC	\$26.11	88.57	Preventive
2021	015	01	16TH ST	HERMOSA AVE	MANHATTAN AVE	Local	AC	\$385.14	72.93	Preventive
2021	015	02	16TH ST	MANHATTAN AVE	MONTEREY BLVD	Local	AC	\$439.02	71.29	Preventive
2021	015	05	16TH ST	PACIFIC COAST HWY	PROSPECT AVE	Local	PCC	\$7,523.73	18.26	Stopgap
2021	017	02	17TH ST	PROSPECT AVE	GOLDEN ST	Local	AC	\$5,757.31	2.55	Stopgap
2021	017	03	17TH ST	GOLDEN ST	END	Local	AC	\$1,418.71	19.55	Stopgap
2021	019	01	18TH ST	VALLEY PARK AVE	VALLEY DR	Local	AC	\$30.70	87.39	Preventive
2021	019	02	18TH ST	PACIFIC COAST HWY	PROSPECT AVE	Local	AC	\$28,012.24	37.64	Major
2021	021	01	19TH ST	HERMOSA AVE	MANHATTAN AVE	Local	AC	\$180.29	76.04	Preventive
2021	021	02	19TH ST	MANHATTAN AVE	MONTEREY BLVD	Local	AC	\$280.11	74.93	Preventive
2021	021	05	19TH ST	PROSPECT AVE	HARPER AVE	Local	AC	\$5,798.62	16.55	Stopgap
2021	022	01	15T CT	PALM DR	MONTEREY BLVD	Local	PCC	\$5,835.74	2.26	Stopgap
2021	023	01	15T PL	ARDMORE AVE	PACIFIC COAST HWY	Local	AC	\$946.22	70.12	Preventive
2021	023	02	15T PL	BARNEY CT	PROSPECT AVE	Local	AC	\$660.88	75.26	Preventive
2021	024	01	15T ST	HERMOSA AVE	MONTEREY BLVD	Local	AC	\$1,317.51	70.12	Preventive
2021	024	02	15T ST	ARDMORE AVE	PACIFIC COAST HWY	Local	AC	\$649.32	75.80	Preventive
2021	024	03	15T ST	PACIFIC COAST HWY	MEYER CT	Local	AC	\$1,305.65	71.14	Preventive
2021	024	04	15T ST	MEYER CT	BARNEY CT	Local	AC	\$189.61	74.70	Preventive
2021	024	05	15T ST	BARNEY CT	PROSPECT AVE	Local	AC	\$19,845.36	64.26	Major
2021	025	01	20TH ST	POWER ST	VALLEY DR	Local	AC	\$33.03	87.39	Preventive
2021	025	02	20TH ST	PACIFIC COAST HWY	RHODES ST	Local	PCC	\$6,079.56	3.26	Stopgap
2021	025	03	20TH ST	PROSPECT AVE	HARPER AVE	Local	AC	\$617.59	32.73	Stopgap
2021	027	01	20TH PL	PROSPECT AVE	HARPER AVE	Local	AC	\$557.30	32.44	Stopgap
2021	029	01	21ST ST	HERMOSA AVE	MANHATTAN AVE	Local	AC	\$355.38	73.70	Preventive
2021	029	03	21ST ST	VALLEY DR	POWER ST	Local	AC	\$596.82	73.71	Preventive
2021	029	04	21ST ST	ARDMORE AVE	PACIFIC COAST HWY	Local	AC	\$1,004.10	72.26	Preventive
2021	029	05	21ST ST	PACIFIC COAST HWY	RHODES ST	Collector	AC	\$477.37	74.27	Preventive
2021	029	06	21ST ST	RHODES ST	PROSPECT AVE	Collector	AC	\$435.94	76.11	Preventive
2021	029	07	21ST ST	HARPER AVE	PROSPECT AVE	Local	AC	\$503.50	36.35	Stopgap
2021	032	01	22ND CT	END (S)	22ND ST	Local	AC	\$148.46	73.72	Preventive
2021	033	01	22ND ST	END	HERMOSA AVE	Collector	AC	\$20.48	87.05	Preventive
2021	033	02	22ND ST	HERMOSA AVE	MANHATTAN AVE	Collector	AC	\$39.37	87.05	Preventive
2021	035	02	24TH PL	ARDMORE AVE	PACIFIC COAST HWY	Local	AC	\$205.66	81.10	Preventive
2021	036	03	24TH ST	MANHATTAN AVE	PARK AVE	Local	AC	\$2,118.04	66.34	Preventive

Work Year	Branch ID	Section ID	Branch Name	From	To	Section Rank	Surface Type	Total	Current PCI	Work Type
2021	036	04	24TH ST	PARK AVE	VALLEY DR	Local	AAC	\$8,056.29	18.56	Stopgap
2021	036	06	24TH ST	END	HILLCREST DR	Local	AC	\$273.04	32.78	Stopgap
2021	036	07	24TH ST	PROSPECT AVE	HARPER AVE	Local	AC	\$6,788.82	7.55	Stopgap
2021	037	01	25TH ST	HERMOSA AVE	MANHATTAN AVE	Local	AC	\$976.34	66.22	Preventive
2021	037	02	25TH ST	MANHATTAN AVE	MYRTLE AVE	Local	AAC	\$465.78	70.40	Preventive
2021	037	04	25TH ST	PARK AVE	VALLEY DR	Local	AC	\$860.26	34.06	Stopgap
2021	038	01	26TH ST	HERMOSA AVE	MANHATTAN AVE	Local	AC	\$745.75	67.88	Preventive
2021	038	02	26TH ST	MANHATTAN AVE	MORNINGSIDE DR	Local	PCC	\$9,140.39	11.25	Stopgap
2021	039	01	27TH CT	OZONE CT	MORNINGSIDE DR	Local	PCC	\$1,113.58	28.25	Stopgap
2021	040	01	27TH ST	HERMOSA AVE	MANHATTAN AVE	Local	PCC	\$347.15	78.21	Preventive
2021	040	02	27TH ST	MANHATTAN AVE	MORNINGSIDE DR	Collector	AC	\$89.38	87.05	Preventive
2021	041	01	28TH CT	PALM DR	MANHATTAN AVE	Local	AC	\$3,050.00	64.69	Major
2021	041	02	28TH CT	MANHATTAN AVE	MORNINGSIDE DR	Local	PCC	\$1,620.75	26.25	Stopgap
2021	041	03	28TH CT	MORNINGSIDE DR	END	Local	AC	\$272.16	32.85	Stopgap
2021	043	01	29TH CT	PALM DR	MANHATTAN AVE	Local	AC	\$97.14	33.75	Stopgap
2021	044	01	29TH ST	HERMOSA AVE	MANHATTAN AVE	Local	PCC	\$4,527.72	8.26	Stopgap
2021	044	02	29TH ST	MANHATTAN AVE	MORNINGSIDE DR	Local	PCC	\$4,250.04	20.26	Stopgap
2021	044	03	29TH ST	MORNINGSIDE DR	INGLESIDE DR	Local	PCC	\$4,537.28	16.26	Stopgap
2021	046	01	2ND ST	THE STRAND	BEACH DR	Local	AC	\$200.14	69.10	Preventive
2021	046	02	2ND ST	BEACH DR	HERMOSA AVE	Collector	AC	\$174.25	75.96	Preventive
2021	046	04	2ND ST	MANHATTAN AVE	MONTEREY BLVD	Collector	AC	\$11,886.74	64.98	Major
2021	046	05	2ND ST	MONTEREY BLVD	VALLEY DR	Collector	AC	\$2,563.55	65.89	Preventive
2021	046	06	2ND ST	VALLEY DR	ARDMORE AVE	Collector	AC	\$940.65	70.45	Preventive
2021	046	07	2ND ST	ARDMORE AVE	PACIFIC COAST HWY	Collector	AC	\$836.50	73.20	Preventive
2021	046	08	2ND ST	PACIFIC COAST HWY	HOLLOWELL AVE	Local	AC	\$2,271.33	69.10	Preventive
2021	047	01	30TH PL	PALM DR	MORNINGSIDE DR	Local	AC	\$357.61	33.48	Stopgap
2021	047	02	30TH PL	MORNINGSIDE DR	INGLESIDE DR	Local	PCC	\$67,261.86	37.26	Major
2021	048	01	30TH ST	HERMOSA AVE	PALM DR	Local	PCC	\$324.62	33.26	Stopgap
2021	048	02	30TH ST	MANHATTAN AVE	PALM DR	Local	PCC	\$3,005.09	.00	Stopgap
2021	048	03	30TH ST	MORNINGSIDE DR	INGLESIDE DR	Local	PCC	\$7,260.74	9.26	Stopgap
2021	048	04	30TH ST	INGLESIDE DR	VALLEY DR	Local	PCC	\$2,346.67	.00	Stopgap
2021	048	06	30TH ST	TENNYSON PL	ARDMORE AVE	Local	AC	\$4,374.69	23.94	Stopgap
2021	048	07	30TH ST	PACIFIC COAST HWY	TENNYSON PL	Local	AC	\$799.64	33.75	Stopgap
2021	049	02	31ST PL	MANHATTAN AVE	MORNINGSIDE DR	Local	AC	\$353.74	72.27	Preventive
2021	049	03	31ST PL	MORNINGSIDE DR	INGLESIDE DR	Local	PCC	\$3,302.22	.00	Stopgap
2021	049	04	31ST PL	INGLESIDE DR	VALLEY DR	Local	PCC	\$162.07	33.26	Stopgap
2021	050	01	31ST ST	HERMOSA AVE	MANHATTAN AVE	Local	PCC	\$735.18	36.26	Stopgap
2021	050	02	31ST ST	MORNINGSIDE DR	INGLESIDE DR	Local	PCC	\$3,288.98	21.26	Stopgap
2021	050	03	31ST ST	INGLESIDE DR	VALLEY DR	Local	PCC	\$2,918.38	6.26	Stopgap
2021	051	01	32ND PL	PALM DR	MANHATTAN AVE	Local	AC	\$1,762.22	64.67	Major
2021	051	02	32ND PL	MANHATTAN AVE	MORNINGSIDE DR	Local	AC	\$649.34	67.87	Preventive
2021	051	04	32ND PL	INGLESIDE DR	VALLEY DR	Local	PCC	\$597.66	20.26	Stopgap
2021	052	02	33RD PL	MANHATTAN AVE	HIGHLAND AVE	Local	PCC	\$432.66	35.26	Stopgap
2021	052	04	33RD PL	MORNINGSIDE DR	INGLESIDE DR	Local	PCC	\$4,573.44	4.26	Stopgap
2021	053	01	33RD ST	PALM DR	MANHATTAN AVE	Local	PCC	\$419.53	32.26	Stopgap
2021	053	02	33RD ST	MANHATTAN AVE	HIGHLAND AVE	Local	PCC	\$2,576.62	18.26	Stopgap
2021	053	03	33RD ST	HIGHLAND AVE	MORNINGSIDE DR	Local	PCC	\$3,135.51	15.26	Stopgap
2021	055	01	34TH ST	HERMOSA AVE	MANHATTAN AVE	Local	PCC	\$806.28	32.26	Stopgap
2021	055	02	34TH ST	MANHATTAN AVE	HIGHLAND AVE	Local	PCC	\$5,240.47	2.26	Stopgap
2021	055	03	34TH ST	HIGHLAND AVE	MORNINGSIDE DR	Local	PCC	\$1,178.64	27.26	Stopgap
2021	056	01	35TH PL	PALM DR	MANHATTAN AVE	Local	AC	\$69.98	32.73	Stopgap
2021	057	01	35TH ST	HERMOSA AVE	MANHATTAN AVE	Local	AC	\$339.83	34.42	Stopgap
2021	058	01	3RD CT	BEACH DR	HERMOSA AVE	Local	AC	\$74.73	77.56	Preventive
2021	059	01	3RD ST	END	ARDMORE AVE	Local	AC	\$223.46	75.80	Preventive
2021	059	02	3RD ST	ARDMORE AVE	PACIFIC COAST HWY	Local	AC	\$583.40	75.26	Preventive
2021	059	03	3RD ST	PACIFIC COAST HWY	HOPKINS AVE	Local	AC	\$598.40	75.26	Preventive
2021	059	04	3RD ST	HOPKINS AVE	HOLLOWELL AVE	Local	AC	\$2,184.88	66.33	Preventive
2021	059	05	3RD ST	HOLLOWELL AVE	PROSPECT AVE	Local	PCC	\$7,151.43	.00	Stopgap
2021	060	01	4TH CT	BEACH DR	HERMOSA AVE	Local	AC	\$193.48	72.17	Preventive
2021	061	01	4TH ST	HERMOSA AVE	MANHATTAN AVE	Collector	AC	\$768.54	69.54	Preventive
2021	061	02	4TH ST	MANHATTAN AVE	MONTEREY BLVD	Collector	AC	\$324.37	75.96	Preventive
2021	061	03	4TH ST	MONTEREY BLVD	CULPER CT	Local	AC	\$90.74	36.83	Stopgap
2021	061	04	4TH ST	END	ARDMORE AVE	Local	AC	\$279.31	72.16	Preventive
2021	061	05	4TH ST	ARDMORE AVE	PACIFIC COAST HWY	Local	PCC	\$2,512.98	29.26	Stopgap
2021	061	06	4TH ST	PACIFIC COAST HWY	OCEAN VIEW AVE	Local	PCC	\$4,425.81	8.26	Stopgap
2021	061	07	4TH ST	HOPKINS AVE	PROSPECT AVE	Local	PCC	\$2,864.13	22.26	Stopgap
2021	062	01	5TH CT	BEACH DR	HERMOSA AVE	Local	AC	\$1.30	89.77	Preventive
2021	063	01	5TH ST	ARMORE AVE	PACIFIC COAST HWY	Local	AC	\$826.08	74.36	Preventive
2021	063	02	5TH ST	PACIFIC COAST HWY	OCEAN VIEW CT	Local	APC	\$589.22	69.22	Preventive
2021	063	03	5TH ST	OCEAN VIEW AVE	PINE CT	Local	APC	\$4,120.89	64.66	Major
2021	063	06	5TH ST	MASSEY AVE	REYNOLDS LN	Local	AC	\$212.34	34.82	Stopgap
2021	064	01	6TH CT	BEACH DR	HERMOSA AVE	Local	AC	\$81.16	79.28	Preventive
2021	065	01	6TH ST	HERMOSA AVE	MANHATTAN AVE	Collector	AC	\$292.38	77.07	Preventive
2021	065	02	6TH ST	MANHATTAN AVE	MONTEREY BLVD	Collector	AC	\$139.37	79.83	Preventive
2021	065	05	6TH ST	CYPRESS AVE	VALLEY DR	Collector	AC	\$349.42	74.30	Preventive
2021	065	06	6TH ST	ARDMORE AVE	PACIFIC COAST HWY	Local	AC	\$58.08	87.39	Preventive
2021	065	07	6TH ST	PACIFIC COAST HWY	PINE ST	Local	PCC	\$7,773.48	6.26	Stopgap
2021	065	10	6TH ST	PROSPECT AVE	HOLLOWELL AVE	Local	PCC	\$12,928.03	8.26	Stopgap
2021	065	11	6TH ST	HOLLOWELL AVE	REYNOLDS LN	Local	PCC	\$87,886.04	41.26	Major
2021	066	01	7TH CT	BEACH DR	HERMOSA AVE	Local	AC	\$566.59	67.74	Preventive
2021	067	01	7TH PL	PROSPECT AVE	REYNOLDS LN	Local	AC	\$41.16	87.39	Preventive
2021	067	02	7TH PL	REYNOLDS LN	CITY LIMIT	Local	AC	\$9.78	87.39	Preventive

Work Year	Branch ID	Section ID	Branch Name	From	To	Section Rank	Surface Type	Total	Current PCI	Work Type
2021	068	01	7TH ST	CYPRESS AVE	VALLEY DR	Local	AC	\$587.88	71.07	Preventive
2021	068	02	7TH ST	ARDMORE AVE	END	Local	AC	\$183.62	77.15	Preventive
2021	068	03	7TH ST	PACIFIC COAST HWY	PROSPECT AVE	Local	AC	\$1,045.63	32.75	Stopgap
2021	068	04	7TH ST	PROSPECT AVE	CITY LIMIT	Local	AC	\$74.21	87.39	Preventive
2021	069	01	8TH CT	BEACH DR	HERMOSA AVE	Local	AAC	\$277.44	72.93	Preventive
2021	070	01	8TH PL	ARDMORE AVE	PACIFIC COAST HWY	Local	PCC	\$8,137.37	12.26	Stopgap
2021	070	02	8TH PL	PACIFIC COAST HWY	OCEAN DR	Local	AC	\$477.36	76.04	Preventive
2021	070	03	8TH PL	OCEAN DR	PROSPECT AVE	Local	AC	\$341.97	76.04	Preventive
2021	071	01	8TH ST	HERMOSA AVE	MANHATTAN AVE	Collector	AC	\$309.10	74.30	Preventive
2021	071	02	8TH ST	MANHATTAN AVE	MONTEREY BLVD	Collector	AC	\$36.64	87.05	Preventive
2021	071	03	8TH ST	MONTEREY BLVD	LOMA DR	Collector	AC	\$336.22	75.22	Preventive
2021	071	04	8TH ST	LOMA DR	CYPRESS AVE	Collector	AC	\$634.16	67.88	Preventive
2021	071	05	8TH ST	CYPRESS AVE	VALLEY DR	Collector	AC	\$41.15	87.05	Preventive
2021	071	06	8TH ST	VALLEY DR	ARDMORE AVE	Collector	AC	\$11.58	87.05	Preventive
2021	071	08	8TH ST	PACIFIC COAST HWY	PROSPECT AVE	Local	AC	\$1,220.14	70.39	Preventive
2021	072	01	9TH CT	BEACH DR	HERMOSA AVE	Local	AC	\$1.79	89.77	Preventive
2021	073	01	9TH ST	ARDMORE AVE	PACIFIC COAST HWY	Local	PCC	\$11,817.76	.00	Stopgap
2021	073	02	9TH ST	PACIFIC COAST HWY	OCEAN DR	Local	AC	\$471.78	76.04	Preventive
2021	073	03	9TH ST	OCEAN DR	OWOSSO AVE	Local	AC	\$270.53	30.44	Stopgap
2021	073	04	9TH ST	OWOSSO AVE	PROSPECT AVE	Local	PCC	\$308.95	78.99	Preventive
2021	073	05	9TH ST	PROSPECT AVE	REYNOLDS LN	Local	AC	\$66.31	87.39	Preventive
2021	075	01	ALLEY	4TH ST	5TH ST	Alley	AC	\$939.44	21.55	Stopgap
2021	075	02	ALLEY	30TH ST	LONGFELLOW AVE	Alley	AC	\$1,680.18	9.55	Stopgap
2021	075	03	ALLEY	END	TENNYSON PL	Alley	AC	\$17.36	87.39	Preventive
2021	075	05	ALLEY	TENNYSON PL	ALLEY w/o TENNYSON PL	Alley	AC	\$18.21	86.79	Preventive
2021	075	07	ALLEY	64' w/o 21ST ST	20TH ST	Alley	PCC	\$116.30	80.74	Preventive
2021	075	08	ALLEY	RHODES ST	ALLEY w/o RHODES ST	Alley	AC	\$2,249.92	6.55	Stopgap
2021	075	09	ALLEY	BEACH DR	22ND CT	Alley	AC	\$33.65	76.05	Preventive
2021	075	10	ALLEY	20TH ST	ALLEY n/o 19TH ST	Alley	AC	\$1,661.24	.00	Stopgap
2021	075	13	ALLEY	21ST ST	64' s/o 21ST ST	Alley	AC	\$864.38	.00	Stopgap
2021	075	14	ALLEY	RHODES ST	ALLEY w/o RHODES ST	Alley	AC	\$1,255.59	13.55	Stopgap
2021	077	01	AMBY PL	END	30TH ST	Local	AC	\$255.27	34.83	Stopgap
2021	079	02	ARDMORE AVE	2ND ST	5TH ST	Collector	AC	\$511.32	77.04	Preventive
2021	079	03	ARDMORE AVE	8TH ST	5TH ST	Collector	AC	\$625.24	75.20	Preventive
2021	079	04	ARDMORE AVE	10TH ST	8TH ST	Collector	AC	\$55.94	87.05	Preventive
2021	079	05	ARDMORE AVE	PIER AVE	10TH ST	Collector	AC	\$80.05	87.05	Preventive
2021	079	06	ARDMORE AVE	256' n/o PIER AVE	PIER AVE	Collector	PCC	\$331.09	76.86	Preventive
2021	081	01	ARTESIA BLVD	PACIFIC COAST HWY	HARPER AVE	Arterial	AC	\$3,475.15	69.68	Preventive
2021	081	02	ARTESIA BLVD	HARPER AVE	PACIFIC COAST HWY	Arterial	AC	\$6,091.09	66.94	Preventive
2021	082	01	AUBREY PARK CT	AVIATION BLVD	END	Local	AC	\$181.36	35.79	Stopgap
2021	083	01	AUBREY CT	END	AUBREY CT	Local	AC	\$741.39	13.55	Stopgap
2021	084	01	AVA ST	END	21ST ST	Local	PCC	\$6,960.38	11.26	Stopgap
2021	085	01	AVIATION BLVD	PACIFIC COAST HWY	OCEAN DR	Arterial	AC	\$232.61	80.76	Preventive
2021	085	02	AVIATION BLVD	OCEAN DR	CORONA ST	Arterial	AC	\$1,196.86	69.72	Preventive
2021	085	03	AVIATION BLVD	CORONA ST	PROSPECT AVE	Arterial	AC	\$372.12	75.23	Preventive
2021	085	04	AVIATION BLVD	PROSPECT AVE	HARPER AVE	Arterial	AC	\$35.71	87.05	Preventive
2021	085	05	AVIATION BLVD	CITY LIMIT	PROSPECT AVE	Arterial	AC	\$35.71	87.05	Preventive
2021	085	06	AVIATION BLVD	PROSPECT AVE	CORONA ST	Arterial	AC	\$324.92	76.15	Preventive
2021	085	07	AVIATION BLVD	CORONA ST	OCEAN DR	Arterial	AC	\$2,107.74	66.97	Preventive
2021	085	08	AVIATION BLVD	OCEAN DR	PACIFIC COAST HWY	Arterial	AC	\$207.52	81.69	Preventive
2021	086	01	BARD ST	END	8TH ST	Local	AAC	\$295.46	32.73	Stopgap
2021	086	02	BARD ST	END	PIER AVE	Collector	AC	\$57.06	87.05	Preventive
2021	086	03	BARD ST	ALLEY	PIER AVE	Collector	AC	\$22.34	87.05	Preventive
2021	087	1	BARNEY CT	1ST ST	1ST PL	Local	AC	\$937.60	65.96	Preventive
2021	089	01	BAYVIEW DR	1ST ST	2ND ST	Local	AC	\$97.95	80.56	Preventive
2021	089	02	BAYVIEW DR	2ND ST	4TH ST	Local	AC	\$185.20	78.69	Preventive
2021	089	05	BAYVIEW DR	8TH ST	10TH ST	Local	AC	\$426.08	32.44	Stopgap
2021	089	06	BAYVIEW DR	10TH ST	PIER AVE	Local	AC	\$52.42	87.39	Preventive
2021	089	07	BAYVIEW DR	PIER AVE	16TH ST	Local	AC	\$7,861.04	11.49	Stopgap
2021	089	08	BAYVIEW DR	16TH ST	19TH ST	Local	AC	\$649.32	32.75	Stopgap
2021	089	09	BAYVIEW DR	19TH ST	CIRCLE DR	Local	AC	\$499.95	32.73	Stopgap
2021	089	10	BAYVIEW DR	34TH ST	35TH ST	Local	PCC	\$1,045.17	15.26	Stopgap
2021	090	01	BEACH DR	LYNDON ST	1ST ST	Local	AC	\$232.25	76.57	Preventive
2021	090	02	BEACH DR	1ST ST	2ND ST	Local	AC	\$200.85	74.33	Preventive
2021	090	03	BEACH DR	2ND ST	3RD ST	Local	AC	\$172.53	75.48	Preventive
2021	090	05	BEACH DR	4TH ST	5TH ST	Local	AC	\$76.45	79.39	Preventive
2021	090	06	BEACH DR	5TH ST	6TH ST	Local	AC	\$89.61	78.80	Preventive
2021	090	08	BEACH DR	7TH ST	8TH ST	Local	AC	\$75.61	79.39	Preventive
2021	090	09	BEACH DR	8TH ST	9TH ST	Local	AC	\$60.64	80.02	Preventive
2021	090	10	BEACH DR	9TH ST	10TH ST	Local	AC	\$144.15	76.57	Preventive
2021	090	11	BEACH DR	10TH ST	11TH ST	Local	AC	\$144.15	76.57	Preventive
2021	090	12	BEACH DR	11TH ST	PIER AVE	Local	AC	\$126.39	77.66	Preventive
2021	090	13	BEACH DR	PIER AVE	13TH ST	Local	AC	\$271.72	73.04	Preventive
2021	090	14	BEACH DR	13TH ST	14TH ST	Local	AC	\$16.65	87.14	Preventive
2021	090	16	BEACH DR	16TH ST	17TH ST	Local	AC	\$198.13	74.35	Preventive
2021	090	19	BEACH DR	19TH ST	20TH ST	Local	AC	\$499.01	67.88	Preventive
2021	090	21	BEACH DR	21ST ST	22ND ST	Local	AC	\$211.34	74.35	Preventive
2021	090	22	BEACH DR	22ND ST	24TH ST	Local	PCC	\$253.20	78.98	Preventive
2021	091	01	BONNIE BRAE ST	AVIATION BLVD	14TH ST	Local	AC	\$678.64	34.05	Stopgap
2021	093	01	BOUNDARY PL	ARDMORE AVE	TENNYSON PL	Local	AC	\$670.15	32.73	Stopgap
2021	095	01	CAMPANA ST	JOY ST	PROSPECT AVE	Local	AC	\$384.34	32.44	Stopgap
2021	101	01	CIRCLE CT	CIRCLE DR	MONTEREY BLVD	Local	AC	\$276.20	70.40	Preventive

Work Year	Branch ID	Section ID	Branch Name	From	To	Section Rank	Surface Type	Total	Current PCI	Work Type
2021	105	02	CORONA ST	14TH ST	END	Local	AC	\$68.78	30.44	Stopgap
2021	106	01	CREST DR	33RD ST	34TH ST	Local	PCC	\$403.19	28.26	Stopgap
2021	106	02	CREST DR	34TH ST	35TH ST	Local	PCC	\$698.46	21.26	Stopgap
2021	107	01	CULPER CT	2ND ST	4TH ST	Local	AC	\$543.28	71.30	Preventive
2021	108	01	CYPRESS AVE	END	6TH ST	Local	AC	\$2,143.18	15.57	Stopgap
2021	108	02	CYPRESS AVE	6TH ST	8TH ST	Local	AC	\$324.49	77.15	Preventive
2021	108	03	CYPRESS AVE	8TH ST	END	Local	AAC	\$246.72	76.06	Preventive
2021	108	04	CYPRESS AVE	11TH ST	PIER AVE	Local	AC	\$25,389.12	37.68	Major
2021	113	01	EL OESTE DR	GOULD AVE	END	Local	AC	\$639.17	73.71	Preventive
2021	116	01	GENTRY ST	3RD ST	PROSPECT AVE	Local	PCC	\$844.57	31.26	Stopgap
2021	116	02	GENTRY ST	PROSPECT AVE	6TH ST	Local	AC	\$373.14	76.58	Preventive
2021	117	02	GOLDEN AVE	16TH ST	17TH ST	Local	AAC	\$1,102.18	23.26	Stopgap
2021	117	03	GOLDEN AVE	17TH ST	END	Local	AAC	\$1,711.32	13.55	Stopgap
2021	118	02	GOULD AVE	VALLEY DR	ARDMORE AVE	Collector	AC	\$28.73	87.05	Preventive
2021	121	01	GRAVELY CT	END	6TH ST	Local	AC	\$121.29	32.73	Stopgap
2021	125	01	HARPER AVE	11TH ST	AVIATION BLVD	Local	AC	\$549.53	33.48	Stopgap
2021	125	03	HARPER AVE	CARNEGIE LN	ARTESIA BLVD	Local	AC	\$3,632.47	21.87	Stopgap
2021	128	01	HERMOSA AVE	HERONDO ST	LYNDON ST	Arterial	AC	\$89.14	79.78	Preventive
2021	128	02	HERMOSA AVE	LYNDON ST	2ND ST	Arterial	AC	\$670.21	77.94	Preventive
2021	128	03	HERMOSA AVE	2ND ST	4TH ST	Arterial	AC	\$1,204.57	69.67	Preventive
2021	128	04	HERMOSA AVE	4TH ST	6TH ST	Arterial	AC	\$962.69	71.50	Preventive
2021	128	05	HERMOSA AVE	6TH ST	8TH ST	Arterial	AC	\$880.56	72.42	Preventive
2021	128	06	HERMOSA AVE	8TH ST	10TH ST	Arterial	AC	\$64.52	87.05	Preventive
2021	128	07	HERMOSA AVE	10TH ST	PIER AVE	Arterial	AC	\$1,244.65	69.67	Preventive
2021	128	08	HERMOSA AVE	PIER AVE	15TH CT	Arterial	AC	\$28,405.22	64.19	Major
2021	128	09	HERMOSA AVE	15TH CT	16TH ST	Arterial	AC	\$903.99	69.67	Preventive
2021	128	10	HERMOSA AVE	16TH ST	19TH ST	Arterial	AC	\$98.52	87.05	Preventive
2021	128	11	HERMOSA AVE	19TH ST	21ST ST	Arterial	AC	\$2,608.21	66.01	Preventive
2021	128	14	HERMOSA AVE	25TH ST	26TH ST	Arterial	AC	\$537.19	70.62	Preventive
2021	128	15	HERMOSA AVE	26TH ST	27TH ST	Arterial	AC	\$318.77	74.29	Preventive
2021	128	16	HERMOSA AVE	27TH ST	30TH ST	Arterial	AC	\$375.59	76.13	Preventive
2021	128	17	HERMOSA AVE	30TH ST	LONGFELLOW AVE	Arterial	AC	\$220.20	76.13	Preventive
2021	128	18	HERMOSA AVE	LONGFELLOW AVE	34TH ST	Arterial	AC	\$173.72	77.97	Preventive
2021	128	19	HERMOSA AVE	34TH ST	35TH ST	Arterial	AC	\$14.83	87.05	Preventive
2021	128	20	HERMOSA AVE	35TH ST	34TH ST	Arterial	AC	\$109.41	77.05	Preventive
2021	128	21	HERMOSA AVE	34TH ST	LONGFELLOW AVE	Arterial	AC	\$36.79	86.16	Preventive
2021	128	22	HERMOSA AVE	LONGFELLOW AVE	30TH ST	Arterial	AC	\$25.54	87.05	Preventive
2021	128	23	HERMOSA AVE	30TH ST	27TH ST	Arterial	AC	\$535.17	73.37	Preventive
2021	128	24	HERMOSA AVE	27TH ST	26TH ST	Arterial	AC	\$227.69	74.29	Preventive
2021	128	25	HERMOSA AVE	26TH ST	25TH ST	Arterial	AC	\$35.25	87.05	Preventive
2021	128	26	HERMOSA AVE	25TH ST	22ND ST	Arterial	AC	\$102.09	87.05	Preventive
2021	128	28	HERMOSA AVE	21ST ST	19TH ST	Arterial	AC	\$2,399.90	66.95	Preventive
2021	128	30	HERMOSA AVE	16TH ST	15TH CT	Arterial	AC	\$1,662.73	66.95	Preventive
2021	128	31	HERMOSA AVE	15TH CT	PIER AVE	Arterial	AC	\$494.56	77.97	Preventive
2021	128	33	HERMOSA AVE	10TH ST	8TH ST	Arterial	AC	\$64.52	87.05	Preventive
2021	128	34	HERMOSA AVE	8TH ST	6TH ST	Arterial	AC	\$478.63	77.02	Preventive
2021	128	35	HERMOSA AVE	6TH ST	4TH ST	Arterial	AC	\$801.70	73.34	Preventive
2021	128	36	HERMOSA AVE	4TH ST	2ND ST	Arterial	AC	\$964.47	71.50	Preventive
2021	128	37	HERMOSA AVE	2ND ST	LYNDON ST	Arterial	AC	\$1,220.71	74.26	Preventive
2021	128	38	HERMOSA AVE	LYNDON ST	HERONDO ST	Arterial	AC	\$148.85	77.94	Preventive
2021	130	01	HERMOSA VIEW DR	END	30TH ST	Local	AC	\$402.79	74.93	Preventive
2021	131	01	HERONDO ST	HERMOSA AVE	MONTEREY BLVD	Arterial	AC	\$75.68	87.05	Preventive
2021	131	02	HERONDO ST	MONTEREY BLVD	VALLEY DR	Arterial	AC	\$104.28	87.05	Preventive
2021	132	01	HIGHLAND AVE	35TH ST	LONGFELLOW AVE	Collector	AC	\$2,284.67	66.94	Preventive
2021	133	01	HILL ST	END	HILL ST	Local	AC	\$3.46	87.39	Preventive
2021	133	02	HILL ST	2ND ST	END	Local	PCC	\$1,314.86	20.26	Stopgap
2021	135	03	HOLLOWELL AVE	PROSPECT AVE	6TH ST	Local	PCC	\$1,778.95	30.26	Stopgap
2021	135	04	HOLLOWELL AVE	6TH ST	7TH PL	Local	PCC	\$295.37	74.41	Preventive
2021	138	01	HOPKINS AVE	3RD ST	5TH ST	Local	AC	\$1,371.96	67.91	Preventive
2021	139	02	INGLESIDE DR	29TH ST	30TH ST	Local	PCC	\$712.88	28.26	Stopgap
2021	139	03	INGLESIDE DR	30TH ST	31ST ST	Local	PCC	\$1,301.59	68.53	Preventive
2021	139	04	INGLESIDE DR	31ST ST	LONGFELLOW AVE	Local	PCC	\$1,902.65	14.26	Stopgap
2021	139	05	INGLESIDE DR	LONGFELLOW AVE	FRANCISCO ST	Local	AC	\$345.45	72.27	Preventive
2021	140	01	JOY ST	BONNIE BRAE ST	CAMPANA ST	Local	AC	\$361.76	67.86	Preventive
2021	143	01	LA CARLITA PL	MARLITA ST	30TH ST	Local	AC	\$3,215.37	13.55	Stopgap
2021	144	02	LOMA DR	6TH ST	8TH ST	Local	AC	\$438.79	36.85	Stopgap
2021	144	03	LOMA DR	8TH ST	10TH ST	Local	AC	\$680.67	71.30	Preventive
2021	144	04	LOMA DR	10TH ST	PIER AVE	Local	AC	\$1,088.04	74.25	Preventive
2021	144	05	LOMA DR	PIER AVE	16TH ST	Local	AC	\$440.09	75.95	Preventive
2021	144	06	LOMA DR	16TH ST	END	Local	AC	\$38.93	87.39	Preventive
2021	144	07	LOMA DR	19TH ST	PARK AVE	Local	AC	\$808.60	35.79	Stopgap
2021	144	08	LOMA DR	PARK AVE	MANHATTAN AVE	Local	AC	\$640.18	69.23	Preventive
2021	146	01	LONGFELLOW AVE	HERMOSA AVE	MANHATTAN AVE	Collector	AC	\$41.63	87.05	Preventive
2021	146	02	LONGFELLOW AVE	MANHATTAN AVE	MORNINGSIDE DR	Collector	AC	\$111.09	86.14	Preventive
2021	146	03	LONGFELLOW AVE	MORNINGSIDE DR	INGLESIDE DR	Collector	AC	\$20,084.50	64.20	Major
2021	146	04	LONGFELLOW AVE	INGLESIDE DR	VALLEY DR	Collector	AC	\$776.48	67.85	Preventive
2021	146	05	LONGFELLOW AVE	ARDMORE AVE	TENNYSON PL	Local	PCC	\$20,009.81	.26	Stopgap
2021	146	06	LONGFELLOW AVE	TENNYSON PL	PACIFIC COAST HWY	Local	PCC	\$13,797.09	.26	Stopgap
2021	148	01	LYNDON ST	HERMOSA AVE	MONTEREY BLVD	Local	AC	\$873.28	68.92	Preventive
2021	149	01	MANHATTAN AVE	1ST ST	2ND ST	Collector	AC	\$1,397.53	68.63	Preventive
2021	149	02	MANHATTAN AVE	2ND ST	4TH ST	Collector	AC	\$22,133.94	64.98	Major
2021	149	03	MANHATTAN AVE	4TH ST	6TH ST	Collector	AC	\$71.82	87.05	Preventive

Work Year	Branch ID	Section ID	Branch Name	From	To	Section Rank	Surface Type	Total	Current PCI	Work Type
2021	149	07	MANHATTAN AVE	PIER AVE	14TH ST	Collector	AC	\$51.34	87.05	Preventive
2021	149	08	MANHATTAN AVE	14TH ST	16TH ST	Collector	AC	\$22,092.95	64.98	Major
2021	149	09	MANHATTAN AVE	16TH ST	19TH ST	Local	AC	\$1,317.13	73.71	Preventive
2021	149	10	MANHATTAN AVE	19TH ST	CIRCLE DR	Collector	AC	\$1,736.08	66.03	Preventive
2021	149	11	MANHATTAN AVE	CIRCLE DR	MONTEREY BLVD	Collector	AC	\$819.24	76.11	Preventive
2021	149	12	MANHATTAN AVE	MONTEREY BLVD	24TH ST	Collector	AC	\$715.70	71.52	Preventive
2021	149	13	MANHATTAN AVE	24TH ST	25TH ST	Collector	AC	\$1,306.64	68.77	Preventive
2021	149	15	MANHATTAN AVE	27TH ST	29TH ST	Collector	AC	\$1,940.82	65.11	Preventive
2021	149	16	MANHATTAN AVE	29TH ST	LONGFELLOW AVE	Collector	AC	\$59.65	87.05	Preventive
2021	152	01	MARLITA	END (W)	END (E)	Local	AC	\$1,980.16	14.55	Stopgap
2021	154	01	MASSEY AVE	PROSPECT AVE	5TH ST	Local	AAC	\$255.43	77.67	Preventive
2021	156	01	MEYER CT	END	1ST ST	Local	AC	\$5,196.87	37.29	Major
2021	156	02	MEYER CT	1ST ST	END	Local	AC	\$388.06	68.92	Preventive
2021	157	01	MIRA ST	15TH PL	16TH ST	Local	AC	\$639.67	19.55	Stopgap
2021	158	01	MONTEREY BLVD	HERONDO ST	2ND ST	Collector	AC	\$2,006.36	69.71	Preventive
2021	158	02	MONTEREY BLVD	2ND ST	4TH ST	Collector	AC	\$1,988.67	67.88	Preventive
2021	158	03	MONTEREY BLVD	4TH ST	6TH ST	Collector	AC	\$71.82	87.05	Preventive
2021	158	04	MONTEREY BLVD	6TH ST	8TH ST	Collector	AC	\$587.48	76.14	Preventive
2021	158	05	MONTEREY BLVD	8TH ST	10TH ST	Collector	AC	\$1,009.79	71.55	Preventive
2021	158	06	MONTEREY BLVD	10TH ST	11TH ST	Collector	AC	\$615.67	75.05	Preventive
2021	158	09	MONTEREY BLVD	16TH ST	19TH ST	Collector	AC	\$1,112.22	75.19	Preventive
2021	158	10	MONTEREY BLVD	19TH ST	CIRCLE CT	Collector	AC	\$115.43	86.14	Preventive
2021	158	11	MONTEREY BLVD	CIRCLE CT	MANHATTAN AVE	Collector	AC	\$1,562.03	70.60	Preventive
2021	159	01	MONTGOMERY DR	AUBREY PARK CT	OCEAN DR	Local	AC	\$817.90	22.82	Stopgap
2021	161	01	MORNINGSIDE DR	25TH ST	END	Local	AC	\$508.84	73.03	Preventive
2021	161	03	MORNINGSIDE DR	27TH ST	30TH PL	Local	PCC	\$3,939.73	24.26	Stopgap
2021	161	05	MORNINGSIDE DR	LONGFELLOW AVE	33RD PL	Local	PCC	\$1,422.62	12.26	Stopgap
2021	161	06	MORNINGSIDE DR	33RD PL	FRANCISCO ST	Local	PCC	\$4,116.14	5.26	Stopgap
2021	162	01	MYRTLE AVE	24TH ST	25TH ST	Local	AC	\$732.82	73.03	Preventive
2021	162	02	MYRTLE AVE	25TH ST	26TH ST	Local	AC	\$575.75	69.23	Preventive
2021	163	01	NEPTUNE AVE	THE STRAND	PALM DR	Local	PCC	\$412.64	29.26	Stopgap
2021	163	02	NEPTUNE AVE	PALM DR	MANHATTAN AVE	Local	PCC	\$3,195.45	11.26	Stopgap
2021	164	02	OCEAN DR	8TH PL	9TH ST	Local	AC	\$6,339.79	37.50	Major
2021	164	04	OCEAN DR	10TH ST	AVIATION BLVD	Local	AC	\$1,758.68	15.48	Stopgap
2021	164	05	OCEAN DR	AVIATION BLVD	14TH ST	Local	AC	\$536.91	33.22	Stopgap
2021	167	01	OWOSSO AVE	9TH ST	AVIATION BLVD	Local	PCC	\$459.80	77.51	Preventive
2021	167	02	OWOSSO AVE	AVIATION BLVD	14TH ST	Local	AC	\$658.64	32.78	Stopgap
2021	168	01	OZONE CT	LOMA DR	24TH ST	Local	PCC	\$110.79	80.73	Preventive
2021	168	02	OZONE CT	24TH ST	25TH ST	Local	AC	\$378.30	73.03	Preventive
2021	168	03	OZONE CT	25TH ST	26TH ST	Local	AC	\$212.53	34.42	Stopgap
2021	170	01	PALM DR	END	LYNDON ST	Local	PCC	\$221.99	73.77	Preventive
2021	170	03	PALM DR	1ST ST	2ND ST	Local	AC	\$379.10	72.93	Preventive
2021	170	04	PALM DR	2ND ST	4TH ST	Local	AC	\$266.40	77.02	Preventive
2021	170	05	PALM DR	4TH ST	6TH ST	Local	AC	\$31.73	87.39	Preventive
2021	170	06	PALM DR	6TH ST	8TH ST	Local	AC	\$185.20	78.69	Preventive
2021	170	07	PALM DR	8TH ST	10TH ST	Local	AC	\$464.40	72.93	Preventive
2021	170	08	PALM DR	10TH ST	PIER AVE	Local	AC	\$500.59	72.93	Preventive
2021	170	10	PALM DR	14TH ST	16TH ST	Local	AC	\$1,299.99	66.19	Preventive
2021	170	11	PALM DR	16TH ST	19TH ST	Local	AC	\$48.60	87.39	Preventive
2021	170	13	PALM DR	21ST ST	22ND ST	Local	AC	\$246.40	73.03	Preventive
2021	170	14	PALM DR	22ND ST	24TH ST	Local	AC	\$186.15	77.13	Preventive
2021	170	15	PALM DR	24TH ST	25TH ST	Local	AC	\$23.80	87.39	Preventive
2021	170	16	PALM DR	25TH ST	26TH ST	Local	AC	\$891.86	23.26	Stopgap
2021	170	17	PALM DR	26TH ST	GREENWICH VILLAGE	Local	AC	\$108.37	74.93	Preventive
2021	170	19	PALM DR	27TH ST	28TH ST	Local	PCC	\$138.02	78.21	Preventive
2021	170	21	PALM DR	29TH ST	30TH ST	Local	PCC	\$170.87	75.73	Preventive
2021	170	23	PALM DR	31ST ST	LONGFELLOW AVE	Local	PCC	\$130.87	77.51	Preventive
2021	170	24	PALM DR	LONGFELLOW AVE	33RD ST	Local	PCC	\$212.27	73.53	Preventive
2021	170	25	PALM DR	33RD ST	34TH ST	Local	PCC	\$181.53	74.06	Preventive
2021	170	26	PALM DR	34TH ST	35TH ST	Local	PCC	\$98.27	81.10	Preventive
2021	172	02	PARK AVE	LOMA DR	25TH ST	Local	AC	\$46.01	87.39	Preventive
2021	174	01	PIER AVE	HERMOSA AVE	MANHATTAN AVE	Arterial	AC	\$869.39	69.70	Preventive
2021	174	02	PIER AVE	MANHATTAN AVE	MONTEREY BLVD	Arterial	AC	\$554.82	74.29	Preventive
2021	174	03	PIER AVE	MONTEREY BLVD	BARD ST	Arterial	AC	\$917.68	75.21	Preventive
2021	174	04	PIER AVE	BARD ST	VALLEY DR	Arterial	AC	\$142.02	78.89	Preventive
2021	174	05	PIER AVE	VALLEY DR	ARDMORE AVE	Arterial	AC	\$600.84	66.04	Preventive
2021	174	06	PIER AVE	ARDMORE AVE	PACIFIC COAST HWY	Arterial	AC	\$78.41	87.05	Preventive
2021	174	07	PIER AVE	PACIFIC COAST HWY	ARDMORE AVE	Arterial	AC	\$773.71	75.21	Preventive
2021	174	09	PIER AVE	VALLEY DR	BARD ST	Arterial	AC	\$178.21	77.97	Preventive
2021	174	10	PIER AVE	BARD ST	MONTEREY BLVD	Arterial	AC	\$93.38	87.05	Preventive
2021	174	11	PIER AVE	MONTEREY BLVD	MANHATTAN AVE	Arterial	AC	\$48.50	87.13	Preventive
2021	174	12	PIER AVE	MANHATTAN AVE	HERMOSA AVE	Arterial	AC	\$1,963.01	65.13	Preventive
2021	175	01	PINE ST	5TH ST	6TH ST	Local	AC	\$21.86	87.39	Preventive
2021	179	01	POWER ST	20TH ST	21ST ST	Local	AC	\$1,290.14	20.56	Stopgap
2021	179	02	POWER ST	21ST ST	24TH ST	Local	AC	\$5,188.94	13.56	Stopgap
2021	180	01	PROSPECT AVE	ANITA ST	VAN HORNE LN	Collector	AC	\$339.34	78.92	Preventive
2021	180	02	PROSPECT AVE	VAN HORNE LN	GENTRY ST	Collector	AC	\$1,246.27	69.72	Preventive
2021	180	03	PROSPECT AVE	GENTRY ST	6TH ST	Collector	AC	\$793.74	72.47	Preventive
2021	180	04	PROSPECT AVE	6TH ST	8TH ST	Collector	AC	\$421.71	77.07	Preventive
2021	180	05	PROSPECT AVE	8TH ST	9TH ST	Collector	AC	\$253.03	77.07	Preventive
2021	180	06	PROSPECT AVE	9TH ST	AVIATION BLVD	Collector	AC	\$331.52	79.84	Preventive
2021	180	07	PROSPECT AVE	AVIATION BLVD	14TH ST	Collector	AC	\$1,350.86	68.76	Preventive

Work Year	Branch ID	Section ID	Branch Name	From	To	Section Rank	Surface Type	Total	Current PCI	Work Type
2021	180	08	PROSPECT AVE	14TH ST	15TH ST	Collector	AC	\$29.69	87.05	Preventive
2021	180	09	PROSPECT AVE	15TH ST	17TH ST	Collector	AC	\$97.56	87.05	Preventive
2021	180	10	PROSPECT AVE	17TH ST	20TH ST	Collector	AC	\$105.70	87.05	Preventive
2021	180	13	PROSPECT AVE	ARTESIA BLVD	21ST ST	Collector	AC	\$2,361.47	65.11	Preventive
2021	181	01	RAYMOND AVE	16TH ST	17TH ST	Local	AC	\$139.13	77.67	Preventive
2021	182	01	REYNOLDS LN	VAN HORNE LN	5TH ST	Local	AC	\$227.48	76.58	Preventive
2021	182	03	REYNOLDS LN	9TH ST	10TH ST	Local	AC	\$1,942.75	10.55	Stopgap
2021	183	01	RHODES ST	18TH ST	21ST ST	Local	AC	\$35,619.64	36.97	Major
2021	183	02	RHODES ST	21ST ST	END	Local	AC	\$3,578.27	3.55	Stopgap
2021	186	01	SILVERSTRAND AVE	24TH ST	25TH ST	Local	AC	\$678.82	74.93	Preventive
2021	189	01	SPRINGFIELD AVE	END	SPRINGFIELD AVE	Local	AC	\$111.30	32.44	Stopgap
2021	189	02	SPRINGFIELD AVE	SPRINGFIELD AVE	21ST ST	Local	PCC	\$127,318.41	39.26	Major
2021	191	01	SUNSET DR	6TH ST	8TH ST	Local	AC	\$372.44	74.84	Preventive
2021	191	02	SUNSET DR	8TH ST	10TH ST	Local	AC	\$465.26	72.93	Preventive
2021	191	03	SUNSET DR	10TH ST	11TH ST	Local	AC	\$474.40	72.17	Preventive
2021	191	04	SUNSET DR	11TH ST	PIER AVE	Local	AC	\$216.42	78.12	Preventive
2021	192	01	TENNYSON PL	END	30TH ST	Local	AC	\$6,575.31	6.55	Stopgap
2021	192	02	TENNYSON PL	30TH ST	LONGFELLOW AVE	Local	AC	\$248.19	32.73	Stopgap
2021	192	03	TENNYSON PL	LONGFELLOW AVE	BOUNDARY PL	Local	AC	\$582.68	23.94	Stopgap
2021	195	01	VALLEY DR	HERONDO ST	2ND ST	Collector	AC	\$541.24	76.12	Preventive
2021	195	02	VALLEY DR	2ND ST	8TH ST	Collector	AC	\$140.74	87.05	Preventive
2021	195	03	VALLEY DR	8TH ST	11TH ST	Collector	AC	\$73.02	87.05	Preventive
2021	195	04	VALLEY DR	11TH ST	PIER AVE	Collector	AC	\$61.35	87.05	Preventive
2021	196	01	VALLEY PARK AVE	END	20TH ST	Local	AC	\$366.97	78.24	Preventive
2021	197	01	VAN HORNE LN	PROSPECT AVE	REYNOLDS LN	Local	AC	\$657.78	12.55	Stopgap
2021	198	01	VISTA DR	33RD PL	FRANCISCO ST	Local	PCC	\$1,060.27	14.26	Stopgap
2021	199	01	OAK ST	LOMA DR	BARD ST	Local	AC	\$240.65	77.70	Preventive
2022	001	01	10TH CT	BEACH DR	HERMOSA AVE	Local	AC	\$21.97	87.39	Preventive
2022	002	01	10TH ST	THE STRAND	BEACH DR	Local	AC	\$85.92	77.36	Preventive
2022	002	02	10TH ST	BEACH DR	HERMOSA AVE	Local	AC	\$433.59	76.84	Preventive
2022	002	04	10TH ST	MANHATTAN AVE	MONTEREY BLVD	Collector	AC	\$60.17	85.29	Preventive
2022	002	05	10TH ST	MONTEREY BLVD	LOMA DR	Collector	AC	\$308.03	74.36	Preventive
2022	002	06	10TH ST	ARDMORE AVE	PACIFIC COAST HWY	Local	PCC	\$6,804.91	16.54	Stopgap
2022	002	08	10TH ST	OCEAN DR	OWOSSO AVE	Local	AC	\$1,080.64	66.18	Preventive
2022	002	09	10TH ST	OWOSSO AVE	PROSPECT AVE	Local	PCC	\$460.25	75.65	Preventive
2022	002	10	10TH ST	PROSPECT AVE	HARPER AVE	Local	AC	\$722.41	74.91	Preventive
2022	003	01	11TH CT	BEACH DR	HERMOSA AVE	Local	AC	\$180.19	77.36	Preventive
2022	004	01	11TH PL	BARD ST	VALLEY DR	Local	AC	\$591.31	67.72	Preventive
2022	004	02	11TH PL	END	PACIFIC COAST HWY	Local	AC	\$8,126.25	3.30	Stopgap
2022	005	01	11TH ST	THE STRAND	BEACH DR	Local	AC	\$96.16	77.99	Preventive
2022	005	02	11TH ST	BEACH DR	HERMOSA AVE	Local	AC	\$115.60	83.42	Preventive
2022	005	04	11TH ST	LOMA DR	VALLEY DR	Local	AC	\$1,669.11	67.72	Preventive
2022	005	05	11TH ST	ARDMORE AVE	PACIFIC COAST HWY	Local	AC	\$2,147.32	66.22	Preventive
2022	005	06	11TH ST	PROSPECT AVE	HARPER AVE	Local	AC	\$51.88	87.04	Preventive
2022	007	01	13TH CT	BEACH DR	HERMOSA AVE	Local	AC	\$326.94	33.45	Stopgap
2022	008	01	13TH ST	HERMOSA AVE	BEACH DR	Local	AC	\$749.12	70.12	Preventive
2022	010	01	14TH ST	BEACH DR	HERMOSA AVE	Local	AC	\$47.45	87.39	Preventive
2022	010	02	14TH ST	HERMOSA AVE	MANHATTAN AVE	Local	AC	\$523.80	33.45	Stopgap
2022	010	03	14TH ST	PACIFIC COAST HWY	OCEAN DR	Local	AC	\$879.27	71.05	Preventive
2022	010	04	14TH ST	OCEAN DR	BONNIE BRAE ST	Local	AC	\$146.70	71.87	Preventive
2022	010	05	14TH ST	BONNIE BRAE ST	CORONA ST	Local	AC	\$452.19	33.45	Stopgap
2022	010	06	14TH ST	CORONA ST	PROSPECT AVE	Local	AC	\$950.43	15.28	Stopgap
2022	010	07	14TH ST	PROSPECT AVE	END	Local	AC	\$488.79	30.95	Stopgap
2022	011	01	15TH CT	END	HERMOSA AVE	Local	AC	\$1,617.43	21.49	Stopgap
2022	012	01	15TH PL	END	MIRA ST	Local	PCC	\$2,513.38	3.54	Stopgap
2022	012	02	15TH PL	MIRA ST	BONNIE BRAE ST	Local	AC	\$3,603.72	15.28	Stopgap
2022	013	01	15TH ST	THE STRAND	HERMOSA AVE	Local	AC	\$7,885.49	16.29	Stopgap
2022	013	02	15TH ST	PACIFIC COAST HWY	OCEAN DR	Local	AC	\$3,083.23	21.55	Stopgap
2022	013	03	15TH ST	PROSPECT AVE	CITY LIMIT	Local	APC	\$70.02	86.27	Preventive
2022	015	01	16TH ST	HERMOSA AVE	MANHATTAN AVE	Local	AC	\$444.83	71.77	Preventive
2022	015	02	16TH ST	MANHATTAN AVE	MONTEREY BLVD	Local	AC	\$505.79	69.99	Preventive
2022	015	05	16TH ST	PACIFIC COAST HWY	PROSPECT AVE	Local	PCC	\$9,545.02	15.54	Stopgap
2022	016	01	17TH CT	BEACH DR	HERMOSA AVE	Local	AC	\$28.64	87.39	Preventive
2022	017	02	17TH ST	PROSPECT AVE	GOLDEN ST	Local	AC	\$6,061.12	1.28	Stopgap
2022	017	03	17TH ST	GOLDEN ST	END	Local	AC	\$1,722.04	18.28	Stopgap
2022	019	01	18TH ST	VALLEY PARK AVE	VALLEY DR	Local	AC	\$58.52	85.17	Preventive
2022	021	01	19TH ST	HERMOSA AVE	MANHATTAN AVE	Local	AC	\$217.88	74.92	Preventive
2022	021	02	19TH ST	MANHATTAN AVE	MONTEREY BLVD	Local	AC	\$330.48	73.83	Preventive
2022	021	05	19TH ST	PROSPECT AVE	HARPER AVE	Local	AC	\$6,722.32	15.28	Stopgap
2022	022	01	1ST CT	PALM DR	MONTEREY BLVD	Local	PCC	\$6,246.12	.00	Stopgap
2022	023	01	1ST PL	ARDMORE AVE	PACIFIC COAST HWY	Local	AC	\$1,370.85	68.69	Preventive
2022	023	02	1ST PL	BARNEY CT	PROSPECT AVE	Local	AC	\$784.22	74.16	Preventive
2022	024	01	1ST ST	HERMOSA AVE	MONTEREY BLVD	Local	AC	\$1,908.76	68.69	Preventive
2022	024	02	1ST ST	ARDMORE AVE	PACIFIC COAST HWY	Local	AC	\$779.88	74.69	Preventive
2022	024	03	1ST ST	PACIFIC COAST HWY	MEYER CT	Local	AC	\$1,559.84	69.82	Preventive
2022	024	04	1ST ST	MEYER CT	BARNEY CT	Local	AC	\$222.86	73.60	Preventive
2022	025	01	20TH ST	POWER ST	VALLEY DR	Local	AC	\$62.95	85.17	Preventive
2022	025	02	20TH ST	PACIFIC COAST HWY	RHODES ST	Local	PCC	\$6,562.16	.54	Stopgap
2022	025	03	20TH ST	PROSPECT AVE	HARPER AVE	Local	AC	\$646.73	32.44	Stopgap
2022	027	01	20TH PL	PROSPECT AVE	HARPER AVE	Local	AC	\$622.92	30.95	Stopgap
2022	029	01	21ST ST	HERMOSA AVE	MANHATTAN AVE	Local	AC	\$412.61	72.58	Preventive
2022	029	03	21ST ST	VALLEY DR	POWER ST	Local	AC	\$692.20	72.60	Preventive

Work Year	Branch ID	Section ID	Branch Name	From	To	Section Rank	Surface Type	Total	Current PCI	Work Type
2022	029	04	21ST ST	ARDMORE AVE	PACIFIC COAST HWY	Local	AC	\$1,156.43	71.05	Preventive
2022	029	05	21ST ST	PACIFIC COAST HWY	RHODES ST	Collector	AC	\$586.03	72.69	Preventive
2022	029	06	21ST ST	RHODES ST	PROSPECT AVE	Collector	AC	\$562.29	74.50	Preventive
2022	029	07	21ST ST	HARPER AVE	PROSPECT AVE	Local	AC	\$27,347.12	34.37	Major
2022	032	01	22ND CT	END (S)	22ND ST	Local	AC	\$172.41	72.60	Preventive
2022	033	01	22ND ST	END	HERMOSA AVE	Collector	AC	\$33.64	85.29	Preventive
2022	033	02	22ND ST	HERMOSA AVE	MANHATTAN AVE	Collector	AC	\$64.65	85.29	Preventive
2022	035	02	24TH PL	ARDMORE AVE	PACIFIC COAST HWY	Local	AC	\$284.87	79.51	Preventive
2022	036	03	24TH ST	MANHATTAN AVE	PARK AVE	Local	AC	\$17,891.61	64.49	Major
2022	036	04	24TH ST	PARK AVE	VALLEY DR	Local	AAC	\$9,597.92	17.29	Stopgap
2022	036	06	24TH ST	END	HILLCREST DR	Local	AC	\$282.06	32.73	Stopgap
2022	036	07	24TH ST	PROSPECT AVE	HARPER AVE	Local	AC	\$7,161.80	6.28	Stopgap
2022	037	01	25TH ST	HERMOSA AVE	MANHATTAN AVE	Local	AC	\$8,108.07	64.35	Major
2022	037	02	25TH ST	MANHATTAN AVE	MYRTLE AVE	Local	AAC	\$642.84	69.01	Preventive
2022	037	03	25TH ST	MYRTLE AVE	PARK AVE	Local	AC	\$60.65	87.39	Preventive
2022	037	04	25TH ST	PARK AVE	VALLEY DR	Local	AC	\$941.06	33.07	Stopgap
2022	038	01	26TH ST	HERMOSA AVE	MANHATTAN AVE	Local	AC	\$1,004.71	66.20	Preventive
2022	038	02	26TH ST	MANHATTAN AVE	MORNINGSIDE DR	Local	PCC	\$10,337.48	8.53	Stopgap
2022	039	01	27TH CT	OZONE CT	MORNINGSIDE DR	Local	PCC	\$1,570.07	25.53	Stopgap
2022	040	01	27TH ST	HERMOSA AVE	MANHATTAN AVE	Local	PCC	\$413.34	76.76	Preventive
2022	040	02	27TH ST	MANHATTAN AVE	MORNINGSIDE DR	Collector	AC	\$146.78	85.29	Preventive
2022	041	02	28TH CT	MANHATTAN AVE	MORNINGSIDE DR	Local	PCC	\$2,153.66	23.53	Stopgap
2022	041	03	28TH CT	MORNINGSIDE DR	END	Local	AC	\$282.30	32.73	Stopgap
2022	043	01	29TH CT	PALM DR	MANHATTAN AVE	Local	AC	\$105.03	32.94	Stopgap
2022	044	01	29TH ST	HERMOSA AVE	MANHATTAN AVE	Local	PCC	\$4,908.65	5.54	Stopgap
2022	044	02	29TH ST	MANHATTAN AVE	MORNINGSIDE DR	Local	PCC	\$5,546.78	17.54	Stopgap
2022	044	03	29TH ST	MORNINGSIDE DR	INGLESIDE DR	Local	PCC	\$5,598.62	13.54	Stopgap
2022	046	01	2ND ST	THE STRAND	BEACH DR	Local	AC	\$281.60	67.55	Preventive
2022	046	02	2ND ST	BEACH DR	HERMOSA AVE	Collector	AC	\$223.47	74.36	Preventive
2022	046	05	2ND ST	MONTEREY BLVD	VALLEY DR	Collector	AC	\$21,531.40	64.44	Major
2022	046	06	2ND ST	VALLEY DR	ARDMORE AVE	Collector	AC	\$1,324.82	68.94	Preventive
2022	046	07	2ND ST	ARDMORE AVE	PACIFIC COAST HWY	Collector	AC	\$1,006.20	71.64	Preventive
2022	046	08	2ND ST	PACIFIC COAST HWY	HOLLOWELL AVE	Local	AC	\$3,195.72	67.55	Preventive
2022	047	01	30TH PL	PALM DR	MORNINGSIDE DR	Local	AC	\$382.32	32.85	Stopgap
2022	048	01	30TH ST	HERMOSA AVE	PALM DR	Local	PCC	\$344.85	30.54	Stopgap
2022	048	02	30TH ST	MANHATTAN AVE	PALM DR	Local	PCC	\$3,095.24	.00	Stopgap
2022	048	03	30TH ST	MORNINGSIDE DR	INGLESIDE DR	Local	PCC	\$7,879.49	6.54	Stopgap
2022	048	04	30TH ST	INGLESIDE DR	VALLEY DR	Local	PCC	\$2,417.07	.00	Stopgap
2022	048	06	30TH ST	TENNYSON PL	ARDMORE AVE	Local	AC	\$5,174.70	22.67	Stopgap
2022	048	07	30TH ST	PACIFIC COAST HWY	TENNYSON PL	Local	AC	\$864.58	32.94	Stopgap
2022	049	02	31ST PL	MANHATTAN AVE	MORNINGSIDE DR	Local	AC	\$407.78	71.05	Preventive
2022	049	03	31ST PL	MORNINGSIDE DR	INGLESIDE DR	Local	PCC	\$3,401.29	.00	Stopgap
2022	049	04	31ST PL	INGLESIDE DR	VALLEY DR	Local	PCC	\$172.17	30.54	Stopgap
2022	050	01	31ST ST	HERMOSA AVE	MANHATTAN AVE	Local	PCC	\$84,821.43	33.54	Major
2022	050	02	31ST ST	MORNINGSIDE DR	INGLESIDE DR	Local	PCC	\$4,222.78	18.54	Stopgap
2022	050	03	31ST ST	INGLESIDE DR	VALLEY DR	Local	PCC	\$3,158.09	3.54	Stopgap
2022	051	02	32ND PL	MANHATTAN AVE	MORNINGSIDE DR	Local	AC	\$874.44	66.19	Preventive
2022	051	04	32ND PL	INGLESIDE DR	VALLEY DR	Local	PCC	\$780.02	17.54	Stopgap
2022	052	01	33RD PL	PALM DR	MANHATTAN AVE	Local	AC	\$7.50	87.39	Preventive
2022	052	02	33RD PL	MANHATTAN AVE	HIGHLAND AVE	Local	PCC	\$50,247.31	32.54	Major
2022	052	04	33RD PL	MORNINGSIDE DR	INGLESIDE DR	Local	PCC	\$4,940.45	1.54	Stopgap
2022	053	01	33RD ST	PALM DR	MANHATTAN AVE	Local	PCC	\$479.47	29.54	Stopgap
2022	053	02	33RD ST	MANHATTAN AVE	HIGHLAND AVE	Local	PCC	\$3,268.84	15.54	Stopgap
2022	053	03	33RD ST	HIGHLAND AVE	MORNINGSIDE DR	Local	PCC	\$3,825.58	12.54	Stopgap
2022	055	01	34TH ST	HERMOSA AVE	MANHATTAN AVE	Local	PCC	\$921.47	29.54	Stopgap
2022	055	02	34TH ST	MANHATTAN AVE	HIGHLAND AVE	Local	PCC	\$5,608.99	.00	Stopgap
2022	055	03	34TH ST	HIGHLAND AVE	MORNINGSIDE DR	Local	PCC	\$1,608.69	24.54	Stopgap
2022	056	01	35TH PL	PALM DR	MANHATTAN AVE	Local	AC	\$73.28	32.44	Stopgap
2022	057	01	35TH ST	HERMOSA AVE	MANHATTAN AVE	Local	AC	\$376.54	33.24	Stopgap
2022	057	02	35TH ST	MANHATTAN AVE	HIGHLAND AVE	Local	APC	\$14.45	87.39	Preventive
2022	058	01	3RD CT	BEACH DR	HERMOSA AVE	Local	AC	\$95.97	76.34	Preventive
2022	059	01	3RD ST	END	ARDMORE AVE	Local	AC	\$268.39	74.69	Preventive
2022	059	02	3RD ST	ARDMORE AVE	PACIFIC COAST HWY	Local	AC	\$692.28	74.16	Preventive
2022	059	03	3RD ST	PACIFIC COAST HWY	HOPKINS AVE	Local	AC	\$710.07	74.16	Preventive
2022	059	04	3RD ST	HOPKINS AVE	HOLLOWELL AVE	Local	AC	\$18,430.16	64.48	Major
2022	059	05	3RD ST	HOLLOWELL AVE	PROSPECT AVE	Local	PCC	\$7,365.97	.00	Stopgap
2022	060	01	4TH CT	BEACH DR	HERMOSA AVE	Local	AC	\$222.81	70.95	Preventive
2022	061	01	4TH ST	HERMOSA AVE	MANHATTAN AVE	Collector	AC	\$1,106.68	68.03	Preventive
2022	061	02	4TH ST	MANHATTAN AVE	MONTEREY BLVD	Collector	AC	\$415.99	74.36	Preventive
2022	061	03	4TH ST	MONTEREY BLVD	CULPER CT	Local	AC	\$4,990.73	34.69	Major
2022	061	04	4TH ST	END	ARDMORE AVE	Local	AC	\$321.61	70.94	Preventive
2022	061	05	4TH ST	ARDMORE AVE	PACIFIC COAST HWY	Local	PCC	\$3,694.60	26.54	Stopgap
2022	061	06	4TH ST	PACIFIC COAST HWY	OCEAN VIEW AVE	Local	PCC	\$4,798.17	5.54	Stopgap
2022	061	07	4TH ST	HOPKINS AVE	PROSPECT AVE	Local	PCC	\$3,607.53	19.54	Stopgap
2022	062	01	5TH CT	BEACH DR	HERMOSA AVE	Local	AC	\$14.96	87.40	Preventive
2022	063	01	5TH ST	ARMORE AVE	PACIFIC COAST HWY	Local	AC	\$965.68	73.26	Preventive
2022	063	02	5TH ST	PACIFIC COAST HWY	OCEAN VIEW CT	Local	APC	\$832.59	67.69	Preventive
2022	063	06	5TH ST	MASSEY AVE	REYNOLDS LN	Local	AC	\$238.45	33.45	Stopgap
2022	064	01	6TH CT	BEACH DR	HERMOSA AVE	Local	AC	\$119.66	77.89	Preventive
2022	065	01	6TH ST	HERMOSA AVE	MANHATTAN AVE	Collector	AC	\$390.94	75.45	Preventive
2022	065	02	6TH ST	MANHATTAN AVE	MONTEREY BLVD	Collector	AC	\$232.87	78.17	Preventive
2022	065	05	6TH ST	CYPRESS AVE	VALLEY DR	Collector	AC	\$428.71	72.73	Preventive

Work Year	Branch ID	Section ID	Branch Name	From	To	Section Rank	Surface Type	Total	Current PCI	Work Type
2022	065	06	6TH ST	ARDMORE AVE	PACIFIC COAST HWY	Local	AC	\$110.71	85.17	Preventive
2022	065	07	6TH ST	PACIFIC COAST HWY	PINE ST	Local	PCC	\$8,411.96	3.54	Stopgap
2022	065	10	6TH ST	PROSPECT AVE	HOLLOWELL AVE	Local	PCC	\$14,015.70	5.54	Stopgap
2022	066	01	7TH CT	BEACH DR	HERMOSA AVE	Local	AC	\$760.90	66.04	Preventive
2022	067	01	7TH PL	PROSPECT AVE	REYNOLDS LN	Local	AC	\$78.46	85.17	Preventive
2022	067	02	7TH PL	REYNOLDS LN	CITY LIMIT	Local	AC	\$18.65	85.17	Preventive
2022	068	01	7TH ST	CYPRESS AVE	VALLEY DR	Local	AC	\$713.92	69.74	Preventive
2022	068	02	7TH ST	ARDMORE AVE	END	Local	AC	\$231.17	75.96	Preventive
2022	068	03	7TH ST	PACIFIC COAST HWY	PROSPECT AVE	Local	AC	\$50,242.94	32.72	Major
2022	068	04	7TH ST	PROSPECT AVE	CITY LIMIT	Local	AC	\$141.44	85.17	Preventive
2022	069	01	8TH CT	BEACH DR	HERMOSA AVE	Local	AAC	\$320.44	71.77	Preventive
2022	070	01	8TH PL	ARDMORE AVE	PACIFIC COAST HWY	Local	PCC	\$9,536.23	9.54	Stopgap
2022	070	02	8TH PL	PACIFIC COAST HWY	OCEAN DR	Local	AC	\$577.78	74.91	Preventive
2022	070	03	8TH PL	OCEAN DR	PROSPECT AVE	Local	AC	\$413.91	74.91	Preventive
2022	071	01	8TH ST	HERMOSA AVE	MANHATTAN AVE	Collector	AC	\$379.24	72.73	Preventive
2022	071	02	8TH ST	MANHATTAN AVE	MONTEREY BLVD	Collector	AC	\$60.17	85.29	Preventive
2022	071	03	8TH ST	MONTEREY BLVD	LOMA DR	Collector	AC	\$422.00	73.63	Preventive
2022	071	04	8TH ST	LOMA DR	CYPRESS AVE	Collector	AC	\$830.41	66.40	Preventive
2022	071	05	8TH ST	CYPRESS AVE	VALLEY DR	Collector	AC	\$67.58	85.29	Preventive
2022	071	06	8TH ST	VALLEY DR	ARDMORE AVE	Collector	AC	\$19.02	85.29	Preventive
2022	071	08	8TH ST	PACIFIC COAST HWY	PROSPECT AVE	Local	AC	\$1,690.36	68.99	Preventive
2022	071	09	8TH ST	PROSPECT AVE	CITY LIMIT	Local	APC	\$71.77	87.39	Preventive
2022	072	01	9TH CT	BEACH DR	HERMOSA AVE	Local	AC	\$20.63	87.40	Preventive
2022	073	01	9TH ST	ARDMORE AVE	PACIFIC COAST HWY	Local	PCC	\$12,172.29	.00	Stopgap
2022	073	02	9TH ST	PACIFIC COAST HWY	OCEAN DR	Local	AC	\$571.03	74.91	Preventive
2022	073	03	9TH ST	OCEAN DR	OWOSSO AVE	Local	AC	\$493.44	28.17	Stopgap
2022	073	04	9TH ST	OWOSSO AVE	PROSPECT AVE	Local	PCC	\$376.93	77.42	Preventive
2022	073	05	9TH ST	PROSPECT AVE	REYNOLDS LN	Local	AC	\$126.39	85.17	Preventive
2022	075	01	ALLEY	4TH ST	5TH ST	Alley	AC	\$1,079.83	20.28	Stopgap
2022	075	02	ALLEY	30TH ST	LONGFELLOW AVE	Alley	AC	\$1,774.15	8.28	Stopgap
2022	075	03	ALLEY	END	TENNYSON PL	Alley	AC	\$33.08	85.17	Preventive
2022	075	05	ALLEY	TENNYSON PL	ALLEY w/o TENNYSON PL	Alley	AC	\$31.48	84.62	Preventive
2022	075	07	ALLEY	64' w/o 21ST ST	20TH ST	Alley	PCC	\$147.32	78.96	Preventive
2022	075	08	ALLEY	RHODES ST	ALLEY w/o RHODES ST	Alley	AC	\$2,372.48	5.28	Stopgap
2022	075	09	ALLEY	BEACH DR	22ND CT	Alley	AC	\$40.68	74.93	Preventive
2022	075	10	ALLEY	20TH ST	ALLEY n/o 19TH ST	Alley	AC	\$1,711.08	.00	Stopgap
2022	075	13	ALLEY	21ST ST	64' s/o 21ST ST	Alley	AC	\$890.32	.00	Stopgap
2022	075	14	ALLEY	RHODES ST	ALLEY w/o RHODES ST	Alley	AC	\$1,418.50	12.28	Stopgap
2022	077	01	AMBY PL	END	30TH ST	Local	AC	\$286.84	33.45	Stopgap
2022	079	02	ARDMORE AVE	2ND ST	5TH ST	Collector	AC	\$682.80	75.42	Preventive
2022	079	03	ARDMORE AVE	8TH ST	5TH ST	Collector	AC	\$784.35	73.61	Preventive
2022	079	04	ARDMORE AVE	10TH ST	8TH ST	Collector	AC	\$91.87	85.29	Preventive
2022	079	05	ARDMORE AVE	PIER AVE	10TH ST	Collector	AC	\$131.46	85.29	Preventive
2022	079	06	ARDMORE AVE	256' n/o PIER AVE	PIER AVE	Collector	PCC	\$379.80	75.65	Preventive
2022	081	01	ARTESIA BLVD	PACIFIC COAST HWY	HARPER AVE	Arterial	AC	\$5,048.43	68.18	Preventive
2022	081	02	ARTESIA BLVD	HARPER AVE	PACIFIC COAST HWY	Arterial	AC	\$7,706.29	65.48	Preventive
2022	082	01	AUBREY PARK CT	AVIATION BLVD	END	Local	AC	\$9,707.59	34.01	Major
2022	083	01	AUBREY CT	END	AUBREY CT	Local	AC	\$837.59	12.28	Stopgap
2022	084	01	AVA ST	END	21ST ST	Local	PCC	\$7,874.61	8.54	Stopgap
2022	085	01	AVIATION BLVD	PACIFIC COAST HWY	OCEAN DR	Arterial	AC	\$353.84	79.09	Preventive
2022	085	02	AVIATION BLVD	OCEAN DR	CORONA ST	Arterial	AC	\$1,747.94	68.21	Preventive
2022	085	03	AVIATION BLVD	CORONA ST	PROSPECT AVE	Arterial	AC	\$467.17	73.64	Preventive
2022	085	04	AVIATION BLVD	PROSPECT AVE	HARPER AVE	Arterial	AC	\$58.64	85.29	Preventive
2022	085	05	AVIATION BLVD	CITY LIMIT	PROSPECT AVE	Arterial	AC	\$58.64	85.29	Preventive
2022	085	06	AVIATION BLVD	PROSPECT AVE	CORONA ST	Arterial	AC	\$419.16	74.55	Preventive
2022	085	07	AVIATION BLVD	CORONA ST	OCEAN DR	Arterial	AC	\$2,669.03	65.51	Preventive
2022	085	08	AVIATION BLVD	OCEAN DR	PACIFIC COAST HWY	Arterial	AC	\$257.27	80.00	Preventive
2022	086	01	BARD ST	END	8TH ST	Local	AAC	\$309.40	32.44	Stopgap
2022	086	02	BARD ST	END	PIER AVE	Collector	AC	\$93.70	85.29	Preventive
2022	086	03	BARD ST	ALLEY	PIER AVE	Collector	AC	\$36.69	85.29	Preventive
2022	087	1	BARNEY CT	1ST ST	1ST PL	Local	AC	\$7,511.68	64.07	Major
2022	089	01	BAYVIEW DR	1ST ST	2ND ST	Local	AC	\$148.75	79.02	Preventive
2022	089	02	BAYVIEW DR	2ND ST	4TH ST	Local	AC	\$257.41	77.36	Preventive
2022	089	03	BAYVIEW DR	4TH ST	6TH ST	Local	AC	\$32.68	87.39	Preventive
2022	089	04	BAYVIEW DR	6TH ST	8TH ST	Local	AC	\$32.68	87.39	Preventive
2022	089	05	BAYVIEW DR	8TH ST	10TH ST	Local	AC	\$476.25	30.95	Stopgap
2022	089	06	BAYVIEW DR	10TH ST	PIER AVE	Local	AC	\$99.91	85.17	Preventive
2022	089	07	BAYVIEW DR	PIER AVE	16TH ST	Local	AC	\$8,774.41	10.22	Stopgap
2022	089	08	BAYVIEW DR	16TH ST	19TH ST	Local	AC	\$669.52	32.73	Stopgap
2022	089	09	BAYVIEW DR	19TH ST	CIRCLE DR	Local	AC	\$523.54	32.44	Stopgap
2022	089	10	BAYVIEW DR	34TH ST	35TH ST	Local	PCC	\$1,275.19	12.54	Stopgap
2022	090	01	BEACH DR	LYNDON ST	1ST ST	Local	AC	\$285.59	75.42	Preventive
2022	090	02	BEACH DR	1ST ST	2ND ST	Local	AC	\$234.69	73.23	Preventive
2022	090	03	BEACH DR	2ND ST	3RD ST	Local	AC	\$205.58	74.38	Preventive
2022	090	04	BEACH DR	3RD ST	4TH ST	Local	AC	\$16.46	87.39	Preventive
2022	090	05	BEACH DR	4TH ST	5TH ST	Local	AC	\$114.14	77.99	Preventive
2022	090	06	BEACH DR	5TH ST	6TH ST	Local	AC	\$125.74	77.46	Preventive
2022	090	07	BEACH DR	6TH ST	7TH ST	Local	AC	\$20.18	86.78	Preventive
2022	090	08	BEACH DR	7TH ST	8TH ST	Local	AC	\$112.88	77.99	Preventive
2022	090	09	BEACH DR	8TH ST	9TH ST	Local	AC	\$99.16	78.54	Preventive
2022	090	10	BEACH DR	9TH ST	10TH ST	Local	AC	\$177.27	75.42	Preventive
2022	090	11	BEACH DR	10TH ST	11TH ST	Local	AC	\$177.27	75.42	Preventive

Work Year	Branch ID	Section ID	Branch Name	From	To	Section Rank	Surface Type	Total	Current PCI	Work Type
2022	090	12	BEACH DR	11TH ST	PIER AVE	Local	AC	\$163.22	76.43	Preventive
2022	090	13	BEACH DR	PIER AVE	13TH ST	Local	AC	\$314.22	71.88	Preventive
2022	090	14	BEACH DR	13TH ST	14TH ST	Local	AC	\$30.29	84.94	Preventive
2022	090	16	BEACH DR	16TH ST	17TH ST	Local	AC	\$231.59	73.25	Preventive
2022	090	18	BEACH DR	18TH ST	19TH ST	Local	AC	\$16.34	87.39	Preventive
2022	090	19	BEACH DR	19TH ST	20TH ST	Local	AC	\$672.29	66.20	Preventive
2022	090	21	BEACH DR	21ST ST	22ND ST	Local	AC	\$247.02	73.25	Preventive
2022	090	22	BEACH DR	22ND ST	24TH ST	Local	PCC	\$308.78	77.41	Preventive
2022	091	01	BONNIE BRAE ST	AVIATION BLVD	14TH ST	Local	AC	\$741.95	33.07	Stopgap
2022	091	02	BONNIE BRAE ST	14TH ST	16TH ST	Local	AC	\$48.35	87.39	Preventive
2022	092	01	BORDEN AVE	21ST ST	END	Local	AAC	\$28.36	87.39	Preventive
2022	093	01	BOUNDARY PL	ARDMORE AVE	TENNYSON PL	Local	AC	\$701.77	32.44	Stopgap
2022	094	01	BRAEHOLM PL	30TH ST	AMBY PL	Local	AC	\$20.22	87.39	Preventive
2022	095	01	CAMPANA ST	JOY ST	PROSPECT AVE	Local	AC	\$429.59	30.95	Stopgap
2022	101	01	CIRCLE CT	CIRCLE DR	MONTEREY BLVD	Local	AC	\$382.06	69.00	Preventive
2022	105	02	CORONA ST	14TH ST	END	Local	AC	\$125.45	28.17	Stopgap
2022	106	01	CREST DR	33RD ST	34TH ST	Local	PCC	\$568.68	25.54	Stopgap
2022	106	02	CREST DR	34TH ST	35TH ST	Local	PCC	\$896.77	18.54	Stopgap
2022	107	01	CULPER CT	2ND ST	4TH ST	Local	AC	\$626.42	69.99	Preventive
2022	108	01	CYPRESS AVE	END	6TH ST	Local	AC	\$2,460.11	14.30	Stopgap
2022	108	02	CYPRESS AVE	6TH ST	8TH ST	Local	AC	\$408.53	75.96	Preventive
2022	108	03	CYPRESS AVE	8TH ST	END	Local	AAC	\$298.40	74.94	Preventive
2022	113	01	EL OESTE DR	GOULD AVE	END	Local	AC	\$742.18	72.59	Preventive
2022	116	01	GENTRY ST	3RD ST	PROSPECT AVE	Local	PCC	\$1,111.25	28.54	Stopgap
2022	116	02	GENTRY ST	PROSPECT AVE	6TH ST	Local	AC	\$458.97	75.43	Preventive
2022	117	01	GOLDEN AVE	15TH ST	16TH ST	Local	APC	\$47.28	87.39	Preventive
2022	117	02	GOLDEN AVE	16TH ST	17TH ST	Local	AAC	\$1,291.34	21.99	Stopgap
2022	117	03	GOLDEN AVE	17TH ST	END	Local	AAC	\$1,933.36	12.28	Stopgap
2022	118	02	GOULD AVE	VALLEY DR	ARDMORE AVE	Collector	AC	\$47.18	85.29	Preventive
2022	121	01	GRAVELY CT	END	6TH ST	Local	AC	\$127.02	32.44	Stopgap
2022	125	01	HARPER AVE	11TH ST	AVIATION BLVD	Local	AC	\$27,341.50	32.85	Major
2022	125	03	HARPER AVE	CARNEGIE LN	ARTESIA BLVD	Local	AC	\$4,188.38	20.60	Stopgap
2022	128	01	HERMOSA AVE	HERONDO ST	LYNDON ST	Arterial	AC	\$147.48	78.13	Preventive
2022	128	02	HERMOSA AVE	LYNDON ST	2ND ST	Arterial	AC	\$937.18	76.31	Preventive
2022	128	03	HERMOSA AVE	2ND ST	4TH ST	Arterial	AC	\$1,752.10	68.16	Preventive
2022	128	04	HERMOSA AVE	4TH ST	6TH ST	Arterial	AC	\$1,136.87	69.97	Preventive
2022	128	05	HERMOSA AVE	6TH ST	8TH ST	Arterial	AC	\$1,046.37	70.87	Preventive
2022	128	06	HERMOSA AVE	8TH ST	10TH ST	Arterial	AC	\$105.95	85.29	Preventive
2022	128	07	HERMOSA AVE	10TH ST	PIER AVE	Arterial	AC	\$1,810.39	68.16	Preventive
2022	128	09	HERMOSA AVE	15TH CT	16TH ST	Arterial	AC	\$1,314.88	68.16	Preventive
2022	128	10	HERMOSA AVE	16TH ST	19TH ST	Arterial	AC	\$161.78	85.29	Preventive
2022	128	11	HERMOSA AVE	19TH ST	21ST ST	Arterial	AC	\$22,266.00	64.56	Major
2022	128	13	HERMOSA AVE	22ND ST	25TH ST	Arterial	AC	\$99.62	87.05	Preventive
2022	128	14	HERMOSA AVE	25TH ST	26TH ST	Arterial	AC	\$741.21	69.09	Preventive
2022	128	15	HERMOSA AVE	26TH ST	27TH ST	Arterial	AC	\$391.49	72.71	Preventive
2022	128	16	HERMOSA AVE	27TH ST	30TH ST	Arterial	AC	\$484.78	74.52	Preventive
2022	128	17	HERMOSA AVE	30TH ST	LONGFELLOW AVE	Arterial	AC	\$284.20	74.52	Preventive
2022	128	18	HERMOSA AVE	LONGFELLOW AVE	34TH ST	Arterial	AC	\$243.35	76.34	Preventive
2022	128	19	HERMOSA AVE	34TH ST	35TH ST	Arterial	AC	\$24.35	85.29	Preventive
2022	128	20	HERMOSA AVE	35TH ST	34TH ST	Arterial	AC	\$146.22	75.43	Preventive
2022	128	21	HERMOSA AVE	34TH ST	LONGFELLOW AVE	Arterial	AC	\$55.15	84.42	Preventive
2022	128	22	HERMOSA AVE	LONGFELLOW AVE	30TH ST	Arterial	AC	\$41.94	85.29	Preventive
2022	128	23	HERMOSA AVE	30TH ST	27TH ST	Arterial	AC	\$645.46	71.81	Preventive
2022	128	24	HERMOSA AVE	27TH ST	26TH ST	Arterial	AC	\$279.64	72.71	Preventive
2022	128	25	HERMOSA AVE	26TH ST	25TH ST	Arterial	AC	\$57.89	85.29	Preventive
2022	128	26	HERMOSA AVE	25TH ST	22ND ST	Arterial	AC	\$167.66	85.29	Preventive
2022	128	27	HERMOSA AVE	22ND ST	21ST ST	Arterial	AC	\$46.33	87.05	Preventive
2022	128	28	HERMOSA AVE	21ST ST	19TH ST	Arterial	AC	\$3,037.16	65.49	Preventive
2022	128	30	HERMOSA AVE	16TH ST	15TH CT	Arterial	AC	\$2,104.25	65.49	Preventive
2022	128	31	HERMOSA AVE	15TH CT	PIER AVE	Arterial	AC	\$692.77	76.34	Preventive
2022	128	33	HERMOSA AVE	10TH ST	8TH ST	Arterial	AC	\$105.95	85.29	Preventive
2022	128	34	HERMOSA AVE	8TH ST	6TH ST	Arterial	AC	\$638.86	75.40	Preventive
2022	128	35	HERMOSA AVE	6TH ST	4TH ST	Arterial	AC	\$966.45	71.78	Preventive
2022	128	36	HERMOSA AVE	4TH ST	2ND ST	Arterial	AC	\$1,138.98	69.97	Preventive
2022	128	37	HERMOSA AVE	2ND ST	LYNDON ST	Arterial	AC	\$1,498.30	72.68	Preventive
2022	128	38	HERMOSA AVE	LYNDON ST	HERONDO ST	Arterial	AC	\$208.15	76.31	Preventive
2022	130	01	HERMOSA VIEW DR	END	30TH ST	Local	AC	\$475.22	73.83	Preventive
2022	131	01	HERONDO ST	HERMOSA AVE	MONTEREY BLVD	Arterial	AC	\$124.28	85.29	Preventive
2022	131	02	HERONDO ST	MONTEREY BLVD	VALLEY DR	Arterial	AC	\$171.24	85.29	Preventive
2022	132	01	HIGHLAND AVE	35TH ST	LONGFELLOW AVE	Collector	AC	\$2,890.51	65.48	Preventive
2022	133	01	HILL ST	END	HILL ST	Local	AC	\$6.59	85.17	Preventive
2022	133	02	HILL ST	2ND ST	END	Local	PCC	\$1,716.03	17.54	Stopgap
2022	135	03	HOLLOWELL AVE	PROSPECT AVE	6TH ST	Local	PCC	\$2,641.31	27.54	Stopgap
2022	135	04	HOLLOWELL AVE	6TH ST	7TH PL	Local	PCC	\$318.42	73.80	Preventive
2022	138	01	HOPKINS AVE	3RD ST	5TH ST	Local	AC	\$1,853.55	66.22	Preventive
2022	139	02	INGLESIDE DR	29TH ST	30TH ST	Local	PCC	\$1,005.47	25.54	Stopgap
2022	139	03	INGLESIDE DR	30TH ST	31ST ST	Local	PCC	\$2,510.25	66.73	Preventive
2022	139	04	INGLESIDE DR	31ST ST	LONGFELLOW AVE	Local	PCC	\$2,298.41	11.54	Stopgap
2022	139	05	INGLESIDE DR	LONGFELLOW AVE	FRANCISCO ST	Local	AC	\$398.22	71.05	Preventive
2022	140	01	JOY ST	BONNIE BRAE ST	CAMPANA ST	Local	AC	\$486.96	66.18	Preventive
2022	143	01	LA CARLITA PL	MARLITA ST	30TH ST	Local	AC	\$3,632.56	12.28	Stopgap
2022	144	02	LOMA DR	6TH ST	8TH ST	Local	AC	\$24,157.94	34.70	Major

Work Year	Branch ID	Section ID	Branch Name	From	To	Section Rank	Surface Type	Total	Current PCI	Work Type
2022	144	03	LOMA DR	8TH ST	10TH ST	Local	AC	\$784.84	69.99	Preventive
2022	144	04	LOMA DR	10TH ST	PIER AVE	Local	AC	\$1,269.92	73.15	Preventive
2022	144	05	LOMA DR	PIER AVE	16TH ST	Local	AC	\$530.77	74.83	Preventive
2022	144	06	LOMA DR	16TH ST	END	Local	AC	\$74.21	85.17	Preventive
2022	144	07	LOMA DR	19TH ST	PARK AVE	Local	AC	\$43,281.82	34.01	Major
2022	144	08	LOMA DR	PARK AVE	MANHATTAN AVE	Local	AC	\$905.09	67.70	Preventive
2022	146	01	LONGFELLOW AVE	HERMOSA AVE	MANHATTAN AVE	Collector	AC	\$68.36	85.29	Preventive
2022	146	02	LONGFELLOW AVE	MANHATTAN AVE	MORNINGSIDE DR	Collector	AC	\$166.53	84.39	Preventive
2022	146	04	LONGFELLOW AVE	INGLESIDE DR	VALLEY DR	Collector	AC	\$1,014.23	66.38	Preventive
2022	146	05	LONGFELLOW AVE	ARDMORE AVE	TENNYSON PL	Local	PCC	\$20,699.85	.00	Stopgap
2022	146	06	LONGFELLOW AVE	TENNYSON PL	PACIFIC COAST HWY	Local	PCC	\$14,272.88	.00	Stopgap
2022	148	01	LYNDON ST	HERMOSA AVE	MONTEREY BLVD	Local	AC	\$1,219.45	67.35	Preventive
2022	149	01	MANHATTAN AVE	1ST ST	2ND ST	Collector	AC	\$1,895.52	67.14	Preventive
2022	149	03	MANHATTAN AVE	4TH ST	6TH ST	Collector	AC	\$117.94	85.29	Preventive
2022	149	06	MANHATTAN AVE	10TH ST	PIER AVE	Collector	AC	\$100.42	87.05	Preventive
2022	149	07	MANHATTAN AVE	PIER AVE	14TH ST	Collector	AC	\$84.31	85.29	Preventive
2022	149	09	MANHATTAN AVE	16TH ST	19TH ST	Local	AC	\$1,529.40	72.59	Preventive
2022	149	10	MANHATTAN AVE	19TH ST	CIRCLE DR	Collector	AC	\$14,860.89	64.58	Major
2022	149	11	MANHATTAN AVE	CIRCLE DR	MONTEREY BLVD	Collector	AC	\$1,055.15	74.51	Preventive
2022	149	12	MANHATTAN AVE	MONTEREY BLVD	24TH ST	Collector	AC	\$844.31	69.98	Preventive
2022	149	13	MANHATTAN AVE	24TH ST	25TH ST	Collector	AC	\$1,785.31	67.28	Preventive
2022	149	14	MANHATTAN AVE	25TH ST	27TH ST	Collector	AC	\$71.92	87.05	Preventive
2022	149	15	MANHATTAN AVE	27TH ST	29TH ST	Collector	AC	\$14,755.34	63.68	Major
2022	149	16	MANHATTAN AVE	29TH ST	LONGFELLOW AVE	Collector	AC	\$97.96	85.29	Preventive
2022	149	17	MANHATTAN AVE	LONGFELLOW AVE	NEPTUNE AVE	Collector	AC	\$79.63	87.05	Preventive
2022	152	01	MARLITA	END (W)	END (E)	Local	AC	\$2,253.34	13.28	Stopgap
2022	154	01	MASSEY AVE	PROSPECT AVE	5TH ST	Local	AAC	\$330.16	76.44	Preventive
2022	156	02	MEYER CT	1ST ST	END	Local	AC	\$541.89	67.35	Preventive
2022	157	01	MIRA ST	15TH PL	16TH ST	Local	AC	\$776.43	18.28	Stopgap
2022	158	01	MONTEREY BLVD	HERONDO ST	2ND ST	Collector	AC	\$2,922.14	68.21	Preventive
2022	158	02	MONTEREY BLVD	2ND ST	4TH ST	Collector	AC	\$2,604.08	66.40	Preventive
2022	158	03	MONTEREY BLVD	4TH ST	6TH ST	Collector	AC	\$117.94	85.29	Preventive
2022	158	04	MONTEREY BLVD	6TH ST	8TH ST	Collector	AC	\$757.37	74.54	Preventive
2022	158	05	MONTEREY BLVD	8TH ST	10TH ST	Collector	AC	\$1,186.34	70.01	Preventive
2022	158	06	MONTEREY BLVD	10TH ST	11TH ST	Collector	AC	\$769.59	73.46	Preventive
2022	158	07	MONTEREY BLVD	11TH ST	PIER AVE	Collector	AC	\$59.92	87.05	Preventive
2022	158	09	MONTEREY BLVD	16TH ST	19TH ST	Collector	AC	\$1,394.95	73.60	Preventive
2022	158	10	MONTEREY BLVD	19TH ST	CIRCLE CT	Collector	AC	\$173.04	84.39	Preventive
2022	158	11	MONTEREY BLVD	CIRCLE CT	MANHATTAN AVE	Collector	AC	\$2,156.92	69.08	Preventive
2022	159	01	MONTGOMERY DR	AUBREY PARK CT	OCEAN DR	Local	AC	\$953.00	21.55	Stopgap
2022	161	01	MORNINGSIDE DR	25TH ST	END	Local	AC	\$587.86	71.88	Preventive
2022	161	03	MORNINGSIDE DR	27TH ST	30TH PL	Local	PCC	\$5,029.23	21.54	Stopgap
2022	161	04	MORNINGSIDE DR	30TH PL	LONGFELLOW AVE	Local	AC	\$31.89	87.39	Preventive
2022	161	05	MORNINGSIDE DR	LONGFELLOW AVE	33RD PL	Local	PCC	\$1,667.17	9.54	Stopgap
2022	161	06	MORNINGSIDE DR	33RD PL	FRANCISCO ST	Local	PCC	\$4,450.31	2.54	Stopgap
2022	162	01	MYRTLE AVE	24TH ST	25TH ST	Local	AC	\$847.37	71.87	Preventive
2022	162	02	MYRTLE AVE	25TH ST	26TH ST	Local	AC	\$813.99	67.70	Preventive
2022	163	01	NEPTUNE AVE	THE STRAND	PALM DR	Local	PCC	\$606.67	26.54	Stopgap
2022	163	02	NEPTUNE AVE	PALM DR	MANHATTAN AVE	Local	PCC	\$3,615.16	8.54	Stopgap
2022	164	04	OCEAN DR	10TH ST	AVIATION BLVD	Local	AC	\$2,017.09	14.21	Stopgap
2022	164	05	OCEAN DR	AVIATION BLVD	14TH ST	Local	AC	\$567.41	32.78	Stopgap
2022	167	01	OWOSSO AVE	9TH ST	AVIATION BLVD	Local	PCC	\$536.69	76.18	Preventive
2022	167	02	OWOSSO AVE	AVIATION BLVD	14TH ST	Local	AC	\$680.41	32.73	Stopgap
2022	168	01	OZONE CT	LOMA DR	24TH ST	Local	PCC	\$140.34	78.95	Preventive
2022	168	02	OZONE CT	24TH ST	25TH ST	Local	AC	\$437.44	71.87	Preventive
2022	168	03	OZONE CT	25TH ST	26TH ST	Local	AC	\$235.48	33.24	Stopgap
2022	170	01	PALM DR	END	LYNDON ST	Local	PCC	\$234.95	73.39	Preventive
2022	170	03	PALM DR	1ST ST	2ND ST	Local	AC	\$437.87	71.77	Preventive
2022	170	04	PALM DR	2ND ST	4TH ST	Local	AC	\$333.48	75.84	Preventive
2022	170	05	PALM DR	4TH ST	6TH ST	Local	AC	\$60.48	85.17	Preventive
2022	170	06	PALM DR	6TH ST	8TH ST	Local	AC	\$257.41	77.36	Preventive
2022	170	07	PALM DR	8TH ST	10TH ST	Local	AC	\$536.39	71.77	Preventive
2022	170	08	PALM DR	10TH ST	PIER AVE	Local	AC	\$578.18	71.77	Preventive
2022	170	10	PALM DR	14TH ST	16TH ST	Local	AC	\$10,750.92	64.32	Major
2022	170	11	PALM DR	16TH ST	19TH ST	Local	AC	\$92.63	85.17	Preventive
2022	170	13	PALM DR	21ST ST	22ND ST	Local	AC	\$284.92	71.87	Preventive
2022	170	14	PALM DR	22ND ST	24TH ST	Local	AC	\$234.19	75.94	Preventive
2022	170	15	PALM DR	24TH ST	25TH ST	Local	AC	\$45.36	85.17	Preventive
2022	170	16	PALM DR	25TH ST	26TH ST	Local	AC	\$1,044.92	21.99	Stopgap
2022	170	17	PALM DR	26TH ST	GREENWICH VILLAGE	Local	AC	\$127.85	73.83	Preventive
2022	170	19	PALM DR	27TH ST	28TH ST	Local	PCC	\$164.34	76.76	Preventive
2022	170	21	PALM DR	29TH ST	30TH ST	Local	PCC	\$190.69	74.75	Preventive
2022	170	23	PALM DR	31ST ST	LONGFELLOW AVE	Local	PCC	\$152.88	76.17	Preventive
2022	170	24	PALM DR	LONGFELLOW AVE	33RD ST	Local	PCC	\$222.85	73.26	Preventive
2022	170	25	PALM DR	33RD ST	34TH ST	Local	PCC	\$193.80	73.57	Preventive
2022	170	26	PALM DR	34TH ST	35TH ST	Local	PCC	\$124.81	79.27	Preventive
2022	172	01	PARK AVE	MONTEREY AVE	LOMA DR	Local	AC	\$13.62	87.39	Preventive
2022	172	02	PARK AVE	LOMA DR	25TH ST	Local	AC	\$87.70	85.17	Preventive
2022	174	01	PIER AVE	HERMOSA AVE	MANHATTAN AVE	Arterial	AC	\$1,267.64	68.19	Preventive
2022	174	02	PIER AVE	MANHATTAN AVE	MONTEREY BLVD	Arterial	AC	\$681.39	72.71	Preventive
2022	174	03	PIER AVE	MONTEREY BLVD	BARD ST	Arterial	AC	\$1,151.55	73.62	Preventive
2022	174	04	PIER AVE	BARD ST	VALLEY DR	Arterial	AC	\$212.73	77.25	Preventive

Work Year	Branch ID	Section ID	Branch Name	From	To	Section Rank	Surface Type	Total	Current PCI	Work Type
2022	174	05	PIER AVE	VALLEY DR	ARDMORE AVE	Arterial	AC	\$5,150.65	64.59	Major
2022	174	06	PIER AVE	ARDMORE AVE	PACIFIC COAST HWY	Arterial	AC	\$128.76	85.29	Preventive
2022	174	07	PIER AVE	PACIFIC COAST HWY	ARDMORE AVE	Arterial	AC	\$970.88	73.62	Preventive
2022	174	08	PIER AVE	ARDMORE AVE	VALLEY DR	Arterial	AC	\$16.71	87.05	Preventive
2022	174	09	PIER AVE	VALLEY DR	BARD ST	Arterial	AC	\$249.63	76.34	Preventive
2022	174	10	PIER AVE	BARD ST	MONTEREY BLVD	Arterial	AC	\$153.34	85.29	Preventive
2022	174	11	PIER AVE	MONTEREY BLVD	MANHATTAN AVE	Arterial	AC	\$80.51	85.37	Preventive
2022	174	12	PIER AVE	MANHATTAN AVE	HERMOSA AVE	Arterial	AC	\$14,960.10	63.69	Major
2022	175	01	PINE ST	5TH ST	6TH ST	Local	AC	\$41.67	85.17	Preventive
2022	179	01	POWER ST	20TH ST	21ST ST	Local	AC	\$1,539.31	19.29	Stopgap
2022	179	02	POWER ST	21ST ST	24TH ST	Local	AC	\$5,862.47	12.29	Stopgap
2022	180	01	PROSPECT AVE	ANITA ST	VAN HORNE LN	Collector	AC	\$510.79	77.27	Preventive
2022	180	02	PROSPECT AVE	VAN HORNE LN	GENTRY ST	Collector	AC	\$1,820.10	68.21	Preventive
2022	180	03	PROSPECT AVE	GENTRY ST	6TH ST	Collector	AC	\$943.84	70.92	Preventive
2022	180	04	PROSPECT AVE	6TH ST	8TH ST	Collector	AC	\$563.85	75.45	Preventive
2022	180	05	PROSPECT AVE	8TH ST	9TH ST	Collector	AC	\$338.31	75.45	Preventive
2022	180	06	PROSPECT AVE	9TH ST	AVIATION BLVD	Collector	AC	\$554.69	78.18	Preventive
2022	180	07	PROSPECT AVE	AVIATION BLVD	14TH ST	Collector	AC	\$1,844.75	67.27	Preventive
2022	180	08	PROSPECT AVE	14TH ST	15TH ST	Collector	AC	\$48.75	85.29	Preventive
2022	180	09	PROSPECT AVE	15TH ST	17TH ST	Collector	AC	\$160.21	85.29	Preventive
2022	180	10	PROSPECT AVE	17TH ST	20TH ST	Collector	AC	\$173.58	85.29	Preventive
2022	180	11	PROSPECT AVE	20TH ST	21ST ST	Collector	AC	\$56.59	87.05	Preventive
2022	180	13	PROSPECT AVE	ARTESIA BLVD	21ST ST	Collector	AC	\$17,953.39	63.67	Major
2022	181	01	RAYMOND AVE	16TH ST	17TH ST	Local	AC	\$179.83	76.44	Preventive
2022	182	01	REYNOLDS LN	VAN HORNE LN	5TH ST	Local	AC	\$279.81	75.43	Preventive
2022	182	03	REYNOLDS LN	9TH ST	10TH ST	Local	AC	\$2,099.12	9.28	Stopgap
2022	183	02	RHODES ST	21ST ST	END	Local	AC	\$3,768.54	2.28	Stopgap
2022	185	01	SILVER ST	15TH ST	END	Local	APC	\$35.17	87.39	Preventive
2022	186	01	SILVERSTRAND AVE	24TH ST	25TH ST	Local	AC	\$800.87	73.83	Preventive
2022	189	01	SPRINGFIELD AVE	END	SPRINGFIELD AVE	Local	AC	\$124.41	30.95	Stopgap
2022	191	01	SUNSET DR	6TH ST	8TH ST	Local	AC	\$438.74	73.74	Preventive
2022	191	02	SUNSET DR	8TH ST	10TH ST	Local	AC	\$537.38	71.77	Preventive
2022	191	03	SUNSET DR	10TH ST	11TH ST	Local	AC	\$546.30	70.95	Preventive
2022	191	04	SUNSET DR	11TH ST	PIER AVE	Local	AC	\$287.71	76.85	Preventive
2022	192	01	TENNYSON PL	END	30TH ST	Local	AC	\$6,933.48	5.28	Stopgap
2022	192	02	TENNYSON PL	30TH ST	LONGFELLOW AVE	Local	AC	\$259.90	32.44	Stopgap
2022	192	03	TENNYSON PL	LONGFELLOW AVE	BOUNDARY PL	Local	AC	\$689.23	22.67	Stopgap
2022	195	01	VALLEY DR	HERONDO ST	2ND ST	Collector	AC	\$697.56	74.52	Preventive
2022	195	02	VALLEY DR	2ND ST	8TH ST	Collector	AC	\$231.11	85.29	Preventive
2022	195	03	VALLEY DR	8TH ST	11TH ST	Collector	AC	\$119.91	85.29	Preventive
2022	195	04	VALLEY DR	11TH ST	PIER AVE	Collector	AC	\$100.74	85.29	Preventive
2022	196	01	VALLEY PARK AVE	END	20TH ST	Local	AC	\$492.36	76.95	Preventive
2022	197	01	VAN HORNE LN	PROSPECT AVE	REYNOLDS LN	Local	AC	\$738.48	11.28	Stopgap
2022	198	01	VISTA DR	33RD PL	FRANCISCO ST	Local	PCC	\$1,280.82	11.54	Stopgap
2022	199	01	OAK ST	LOMA DR	BARD ST	Local	AC	\$311.94	76.46	Preventive
2023	001	01	10TH CT	BEACH DR	HERMOSA AVE	Local	AC	\$41.88	85.17	Preventive
2023	002	01	10TH ST	THE STRAND	BEACH DR	Local	AC	\$109.29	76.15	Preventive
2023	002	02	10TH ST	BEACH DR	HERMOSA AVE	Local	AC	\$538.05	75.68	Preventive
2023	002	04	10TH ST	MANHATTAN AVE	MONTEREY BLVD	Collector	AC	\$84.72	83.56	Preventive
2023	002	05	10TH ST	MONTEREY BLVD	LOMA DR	Collector	AC	\$378.83	72.78	Preventive
2023	002	06	10TH ST	ARDMORE AVE	PACIFIC COAST HWY	Local	PCC	\$8,425.35	13.82	Stopgap
2023	002	08	10TH ST	OCEAN DR	OWOSSO AVE	Local	AC	\$8,924.50	64.31	Major
2023	002	09	10TH ST	OWOSSO AVE	PROSPECT AVE	Local	PCC	\$512.52	74.69	Preventive
2023	002	10	10TH ST	PROSPECT AVE	HARPER AVE	Local	AC	\$850.86	73.82	Preventive
2023	003	01	11TH CT	BEACH DR	HERMOSA AVE	Local	AC	\$228.86	76.16	Preventive
2023	004	01	11TH PL	BARD ST	VALLEY DR	Local	AC	\$793.52	66.02	Preventive
2023	004	02	11TH PL	END	PACIFIC COAST HWY	Local	AC	\$8,557.52	2.03	Stopgap
2023	005	01	11TH ST	THE STRAND	BEACH DR	Local	AC	\$126.75	76.73	Preventive
2023	005	02	11TH ST	BEACH DR	HERMOSA AVE	Local	AC	\$152.70	81.56	Preventive
2023	005	04	11TH ST	LOMA DR	VALLEY DR	Local	AC	\$2,239.89	66.02	Preventive
2023	005	05	11TH ST	ARDMORE AVE	PACIFIC COAST HWY	Local	AC	\$17,832.57	64.35	Major
2023	005	06	11TH ST	PROSPECT AVE	HARPER AVE	Local	AC	\$92.80	84.85	Preventive
2023	007	01	13TH CT	BEACH DR	HERMOSA AVE	Local	AC	\$349.13	32.84	Stopgap
2023	008	01	13TH ST	HERMOSA AVE	BEACH DR	Local	AC	\$1,085.30	68.69	Preventive
2023	008	02	13TH ST	PACIFIC COAST HWY	OCEAN DR	Local	AAC	\$11.85	89.43	Preventive
2023	009	01	14TH CT	BEACH DR	HERMOSA AVE	Local	AC	\$29.13	87.39	Preventive
2023	010	01	14TH ST	BEACH DR	HERMOSA AVE	Local	AC	\$90.45	85.17	Preventive
2023	010	02	14TH ST	HERMOSA AVE	MANHATTAN AVE	Local	AC	\$559.35	32.84	Stopgap
2023	010	03	14TH ST	PACIFIC COAST HWY	OCEAN DR	Local	AC	\$1,071.72	69.72	Preventive
2023	010	04	14TH ST	OCEAN DR	BONNIE BRAE ST	Local	AC	\$168.86	70.62	Preventive
2023	010	05	14TH ST	BONNIE BRAE ST	CORONA ST	Local	AC	\$482.88	32.84	Stopgap
2023	010	06	14TH ST	CORONA ST	PROSPECT AVE	Local	AC	\$1,088.13	14.01	Stopgap
2023	010	07	14TH ST	PROSPECT AVE	END	Local	AC	\$864.54	28.41	Stopgap
2023	011	01	15TH CT	END	HERMOSA AVE	Local	AC	\$1,858.10	20.22	Stopgap
2023	012	01	15TH PL	END	MIRA ST	Local	PCC	\$2,713.51	.82	Stopgap
2023	012	02	15TH PL	MIRA ST	BONNIE BRAE ST	Local	AC	\$4,125.82	14.01	Stopgap
2023	013	01	15TH ST	THE STRAND	HERMOSA AVE	Local	AC	\$9,115.84	15.02	Stopgap
2023	013	02	15TH ST	PACIFIC COAST HWY	OCEAN DR	Local	AC	\$3,544.01	20.28	Stopgap
2023	013	03	15TH ST	PROSPECT AVE	CITY LIMIT	Local	APC	\$113.48	84.14	Preventive
2023	014	01	16TH CT	BEACH DR	HERMOSA AVE	Local	AC	\$28.67	87.39	Preventive
2023	015	01	16TH ST	HERMOSA AVE	MANHATTAN AVE	Local	AC	\$511.93	70.51	Preventive
2023	015	02	16TH ST	MANHATTAN AVE	MONTEREY BLVD	Local	AC	\$746.89	68.54	Preventive

Work Year	Branch ID	Section ID	Branch Name	From	To	Section Rank	Surface Type	Total	Current PCI	Work Type
2023	015	03	16TH ST	MONTEREY BLVD	LOMA DR	Local	AC	\$14.96	87.39	Preventive
2023	015	04	16TH ST	ARDMORE AVE	PACIFIC COAST HWY	Local	AC	\$75.81	87.39	Preventive
2023	015	05	16TH ST	PACIFIC COAST HWY	PROSPECT AVE	Local	PCC	\$11,680.57	12.82	Stopgap
2023	016	01	17TH CT	BEACH DR	HERMOSA AVE	Local	AC	\$54.58	85.17	Preventive
2023	017	01	17TH ST	PACIFIC COAST HWY	PROSPECT AVE	Local	AC	\$65.91	87.39	Preventive
2023	017	02	17TH ST	PROSPECT AVE	GOLDEN ST	Local	AC	\$6,377.97	.01	Stopgap
2023	017	03	17TH ST	GOLDEN ST	END	Local	AC	\$2,042.36	17.01	Stopgap
2023	019	01	18TH ST	VALLEY PARK AVE	VALLEY DR	Local	AC	\$85.55	83.14	Preventive
2023	021	01	19TH ST	HERMOSA AVE	MANHATTAN AVE	Local	AC	\$256.75	73.83	Preventive
2023	021	02	19TH ST	MANHATTAN AVE	MONTEREY BLVD	Local	AC	\$383.98	72.72	Preventive
2023	021	04	19TH ST	PACIFIC COAST HWY	RHODES ST	Local	AC	\$31.89	87.39	Preventive
2023	021	05	19TH ST	PROSPECT AVE	HARPER AVE	Local	AC	\$7,696.24	14.01	Stopgap
2023	022	01	1ST CT	PALM DR	MONTEREY BLVD	Local	PCC	\$6,433.51	.00	Stopgap
2023	023	01	1ST PL	ARDMORE AVE	PACIFIC COAST HWY	Local	AC	\$1,898.64	67.09	Preventive
2023	023	02	1ST PL	BARNEY CT	PROSPECT AVE	Local	AC	\$914.14	73.06	Preventive
2023	024	01	1ST ST	HERMOSA AVE	MONTEREY BLVD	Local	AC	\$2,643.65	67.09	Preventive
2023	024	02	1ST ST	ARDMORE AVE	PACIFIC COAST HWY	Local	AC	\$915.30	73.60	Preventive
2023	024	03	1ST ST	PACIFIC COAST HWY	MEYER CT	Local	AC	\$2,274.15	68.36	Preventive
2023	024	04	1ST ST	MEYER CT	BARNEY CT	Local	AC	\$258.42	72.48	Preventive
2023	025	01	20TH ST	POWER ST	VALLEY DR	Local	AC	\$92.02	83.14	Preventive
2023	025	02	20TH ST	PACIFIC COAST HWY	RHODES ST	Local	PCC	\$6,820.38	.00	Stopgap
2023	025	03	20TH ST	PROSPECT AVE	HARPER AVE	Local	AC	\$722.88	30.95	Stopgap
2023	026	01	20TH CT	BEACH DR	HERMOSA AVE	Local	AC	\$23.94	87.39	Preventive
2023	027	01	20TH PL	PROSPECT AVE	HARPER AVE	Local	AC	\$1,101.77	28.41	Stopgap
2023	029	01	21ST ST	HERMOSA AVE	MANHATTAN AVE	Local	AC	\$475.54	71.40	Preventive
2023	029	03	21ST ST	VALLEY DR	POWER ST	Local	AC	\$798.78	71.41	Preventive
2023	029	04	21ST ST	ARDMORE AVE	PACIFIC COAST HWY	Local	AC	\$1,409.54	69.72	Preventive
2023	029	05	21ST ST	PACIFIC COAST HWY	RHODES ST	Collector	AC	\$698.93	71.14	Preventive
2023	029	06	21ST ST	RHODES ST	PROSPECT AVE	Collector	AC	\$693.31	72.92	Preventive
2023	030	01	21ST CT	BEACH DR	HERMOSA AVE	Local	AC	\$18.52	87.39	Preventive
2023	032	01	22ND CT	END (S)	END ST	Local	AC	\$198.75	71.42	Preventive
2023	033	01	22ND ST	END	HERMOSA AVE	Collector	AC	\$47.36	83.56	Preventive
2023	033	02	22ND ST	HERMOSA AVE	MANHATTAN AVE	Collector	AC	\$91.02	83.56	Preventive
2023	035	02	24TH PL	ARDMORE AVE	PACIFIC COAST HWY	Local	AC	\$432.72	78.09	Preventive
2023	036	04	24TH ST	PARK AVE	VALLEY DR	Local	AAC	\$11,224.81	16.02	Stopgap
2023	036	05	24TH ST	ARDMORE AVE	PACIFIC COAST HWY	Local	AC	\$60.92	87.39	Preventive
2023	036	06	24TH ST	END	HILLCREST DR	Local	AC	\$295.37	32.44	Stopgap
2023	036	07	24TH ST	PROSPECT AVE	HARPER AVE	Local	AC	\$7,550.91	5.01	Stopgap
2023	037	02	25TH ST	MANHATTAN AVE	MYRTLE AVE	Local	AAC	\$900.94	67.45	Preventive
2023	037	03	25TH ST	MYRTLE AVE	PARK AVE	Local	AC	\$115.60	85.17	Preventive
2023	037	04	25TH ST	PARK AVE	VALLEY DR	Local	AC	\$45,986.24	32.75	Major
2023	037	05	25TH ST	ARDMORE AVE	END	Local	AC	\$6.82	89.43	Preventive
2023	038	01	26TH ST	HERMOSA AVE	MANHATTAN AVE	Local	AC	\$8,320.50	64.33	Major
2023	038	02	26TH ST	MANHATTAN AVE	MORNINGSIDE DR	Local	PCC	\$11,210.14	5.81	Stopgap
2023	039	01	27TH CT	OZONE CT	MORNINGSIDE DR	Local	PCC	\$2,052.86	22.81	Stopgap
2023	040	01	27TH ST	HERMOSA AVE	MANHATTAN AVE	Local	PCC	\$473.35	75.56	Preventive
2023	040	02	27TH ST	MANHATTAN AVE	MORNINGSIDE DR	Collector	AC	\$206.64	83.56	Preventive
2023	041	02	28TH CT	MANHATTAN AVE	MORNINGSIDE DR	Local	PCC	\$2,717.19	20.81	Stopgap
2023	041	03	28TH CT	MORNINGSIDE DR	END	Local	AC	\$295.62	32.44	Stopgap
2023	042	03	28TH ST	MORNINGSIDE DR	INGLESIDE DR	Local	AC	\$45.73	87.39	Preventive
2023	043	01	29TH CT	PALM DR	MANHATTAN AVE	Local	AC	\$109.50	32.73	Stopgap
2023	044	01	29TH ST	HERMOSA AVE	MANHATTAN AVE	Local	PCC	\$5,308.45	2.82	Stopgap
2023	044	02	29TH ST	MANHATTAN AVE	MORNINGSIDE DR	Local	PCC	\$6,960.27	14.82	Stopgap
2023	044	03	29TH ST	MORNINGSIDE DR	INGLESIDE DR	Local	PCC	\$6,719.43	10.82	Stopgap
2023	046	01	2ND ST	THE STRAND	BEACH DR	Local	AC	\$376.30	65.83	Preventive
2023	046	02	2ND ST	BEACH DR	HERMOSA AVE	Collector	AC	\$274.83	72.78	Preventive
2023	046	06	2ND ST	VALLEY DR	ARDMORE AVE	Collector	AC	\$1,830.25	67.44	Preventive
2023	046	07	2ND ST	ARDMORE AVE	PACIFIC COAST HWY	Collector	AC	\$1,182.45	70.11	Preventive
2023	046	08	2ND ST	PACIFIC COAST HWY	HOLLOWELL AVE	Local	AC	\$4,270.47	65.83	Preventive
2023	046	09	2ND ST	HOLLOWELL AVE	CITY LIMIT	Local	AC	\$32.02	87.39	Preventive
2023	047	01	30TH PL	PALM DR	MORNINGSIDE DR	Local	AC	\$396.56	32.73	Stopgap
2023	048	01	30TH ST	HERMOSA AVE	PALM DR	Local	PCC	\$495.80	27.82	Stopgap
2023	048	02	30TH ST	MANHATTAN AVE	PALM DR	Local	PCC	\$3,188.10	.00	Stopgap
2023	048	03	30TH ST	MORNINGSIDE DR	INGLESIDE DR	Local	PCC	\$8,528.84	3.82	Stopgap
2023	048	04	30TH ST	INGLESIDE DR	VALLEY DR	Local	PCC	\$2,489.58	.00	Stopgap
2023	048	05	30TH ST	VALLEY DR	ARDMORE AVE	Local	AAC	\$2.09	89.47	Preventive
2023	048	06	30TH ST	TENNYSON PL	ARDMORE AVE	Local	AC	\$6,018.46	21.40	Stopgap
2023	048	07	30TH ST	PACIFIC COAST HWY	TENNYSON PL	Local	AC	\$41,980.87	32.73	Major
2023	049	02	31ST PL	MANHATTAN AVE	MORNINGSIDE DR	Local	AC	\$495.66	69.73	Preventive
2023	049	03	31ST PL	MORNINGSIDE DR	INGLESIDE DR	Local	PCC	\$3,503.32	.00	Stopgap
2023	049	04	31ST PL	INGLESIDE DR	VALLEY DR	Local	PCC	\$247.53	27.82	Stopgap
2023	050	02	31ST ST	MORNINGSIDE DR	INGLESIDE DR	Local	PCC	\$5,381.72	15.82	Stopgap
2023	050	03	31ST ST	INGLESIDE DR	VALLEY DR	Local	PCC	\$3,409.55	.82	Stopgap
2023	051	02	32ND PL	MANHATTAN AVE	MORNINGSIDE DR	Local	AC	\$7,231.64	64.32	Major
2023	051	04	32ND PL	INGLESIDE DR	VALLEY DR	Local	PCC	\$978.79	14.82	Stopgap
2023	052	01	33RD PL	PALM DR	MANHATTAN AVE	Local	AC	\$14.29	85.17	Preventive
2023	052	04	33RD PL	MORNINGSIDE DR	INGLESIDE DR	Local	PCC	\$5,222.75	.00	Stopgap
2023	053	01	33RD ST	PALM DR	MANHATTAN AVE	Local	PCC	\$714.63	26.82	Stopgap
2023	053	02	33RD ST	MANHATTAN AVE	HIGHLAND AVE	Local	PCC	\$4,000.20	12.82	Stopgap
2023	053	03	33RD ST	HIGHLAND AVE	MORNINGSIDE DR	Local	PCC	\$4,529.82	9.82	Stopgap
2023	055	01	34TH ST	HERMOSA AVE	MANHATTAN AVE	Local	PCC	\$1,373.41	26.82	Stopgap
2023	055	02	34TH ST	MANHATTAN AVE	HIGHLAND AVE	Local	PCC	\$5,777.26	.00	Stopgap

Work Year	Branch ID	Section ID	Branch Name	From	To	Section Rank	Surface Type	Total	Current PCI	Work Type
2023	055	03	34TH ST	HIGHLAND AVE	MORNINGSIDE DR	Local	PCC	\$2,063.58	21.82	Stopgap
2023	056	01	35TH PL	PALM DR	MANHATTAN AVE	Local	AC	\$81.91	30.95	Stopgap
2023	057	01	35TH ST	HERMOSA AVE	MANHATTAN AVE	Local	AC	\$398.47	32.78	Stopgap
2023	057	02	35TH ST	MANHATTAN AVE	HIGHLAND AVE	Local	APC	\$27.54	85.17	Preventive
2023	058	01	3RD CT	BEACH DR	HERMOSA AVE	Local	AC	\$117.15	75.20	Preventive
2023	059	01	3RD ST	END	ARDMORE AVE	Local	AC	\$314.99	73.60	Preventive
2023	059	02	3RD ST	ARDMORE AVE	PACIFIC COAST HWY	Local	AC	\$806.97	73.06	Preventive
2023	059	03	3RD ST	PACIFIC COAST HWY	HOPKINS AVE	Local	AC	\$827.71	73.06	Preventive
2023	059	05	3RD ST	HOLLOWELL AVE	PROSPECT AVE	Local	PCC	\$7,586.95	.00	Stopgap
2023	060	01	4TH CT	BEACH DR	HERMOSA AVE	Local	AC	\$277.44	69.61	Preventive
2023	061	01	4TH ST	HERMOSA AVE	MANHATTAN AVE	Collector	AC	\$1,457.90	66.55	Preventive
2023	061	02	4TH ST	MANHATTAN AVE	MONTEREY BLVD	Collector	AC	\$511.60	72.78	Preventive
2023	061	04	4TH ST	END	ARDMORE AVE	Local	AC	\$401.22	69.60	Preventive
2023	061	05	4TH ST	ARDMORE AVE	PACIFIC COAST HWY	Local	PCC	\$4,944.61	23.82	Stopgap
2023	061	06	4TH ST	PACIFIC COAST HWY	OCEAN VIEW AVE	Local	PCC	\$5,188.97	2.82	Stopgap
2023	061	07	4TH ST	HOPKINS AVE	PROSPECT AVE	Local	PCC	\$4,681.93	16.82	Stopgap
2023	062	01	5TH CT	BEACH DR	HERMOSA AVE	Local	AC	\$28.56	85.18	Preventive
2023	063	01	5TH ST	ARMORE AVE	PACIFIC COAST HWY	Local	AC	\$1,117.42	72.12	Preventive
2023	063	02	5TH ST	PACIFIC COAST HWY	OCEAN VIEW CT	Local	APC	\$1,117.32	65.98	Preventive
2023	063	04	5TH ST	PINE CT	HOPKINS AVE	Local	APC	\$19.64	87.39	Preventive
2023	063	05	5TH ST	HOPKINS AVE	PROSPECT AVE	Local	APC	\$27.87	87.39	Preventive
2023	063	06	5TH ST	MASSEY AVE	REYNOLDS LN	Local	AC	\$11,851.78	32.84	Major
2023	064	01	6TH CT	BEACH DR	HERMOSA AVE	Local	AC	\$156.73	76.64	Preventive
2023	065	01	6TH ST	HERMOSA AVE	MANHATTAN AVE	Collector	AC	\$494.21	73.85	Preventive
2023	065	02	6TH ST	MANHATTAN AVE	MONTEREY BLVD	Collector	AC	\$330.19	76.54	Preventive
2023	065	03	6TH ST	MONTEREY BLVD	LOMA DR	Collector	AC	\$15.26	88.53	Preventive
2023	065	04	6TH ST	LOMA DR	CYPRESS AVE	Collector	AC	\$14.20	88.13	Preventive
2023	065	05	6TH ST	CYPRESS AVE	VALLEY DR	Collector	AC	\$512.12	71.17	Preventive
2023	065	06	6TH ST	ARDMORE AVE	PACIFIC COAST HWY	Local	AC	\$161.83	83.14	Preventive
2023	065	07	6TH ST	PACIFIC COAST HWY	PINE ST	Local	PCC	\$9,081.76	.82	Stopgap
2023	065	10	6TH ST	PROSPECT AVE	HOLLOWELL AVE	Local	PCC	\$15,157.24	2.82	Stopgap
2023	066	01	7TH CT	BEACH DR	HERMOSA AVE	Local	AC	\$6,163.33	64.15	Major
2023	067	01	7TH PL	PROSPECT AVE	REYNOLDS LN	Local	AC	\$114.70	83.14	Preventive
2023	067	02	7TH PL	REYNOLDS LN	CITY LIMIT	Local	AC	\$27.26	83.14	Preventive
2023	068	01	7TH ST	CYPRESS AVE	VALLEY DR	Local	AC	\$1,038.12	68.26	Preventive
2023	068	02	7TH ST	ARDMORE AVE	END	Local	AC	\$278.96	74.84	Preventive
2023	068	04	7TH ST	PROSPECT AVE	CITY LIMIT	Local	AC	\$206.76	83.14	Preventive
2023	069	01	8TH CT	BEACH DR	HERMOSA AVE	Local	AAC	\$368.49	70.52	Preventive
2023	070	01	8TH PL	ARDMORE AVE	PACIFIC COAST HWY	Local	PCC	\$10,351.82	6.82	Stopgap
2023	070	02	8TH PL	PACIFIC COAST HWY	OCEAN DR	Local	AC	\$680.52	73.82	Preventive
2023	070	03	8TH PL	OCEAN DR	PROSPECT AVE	Local	AC	\$487.51	73.82	Preventive
2023	071	01	8TH ST	HERMOSA AVE	MANHATTAN AVE	Collector	AC	\$453.03	71.17	Preventive
2023	071	02	8TH ST	MANHATTAN AVE	MONTEREY BLVD	Collector	AC	\$84.72	83.56	Preventive
2023	071	03	8TH ST	MONTEREY BLVD	LOMA DR	Collector	AC	\$511.14	72.07	Preventive
2023	071	04	8TH ST	LOMA DR	CYPRESS AVE	Collector	AC	\$7,488.11	64.95	Major
2023	071	05	8TH ST	CYPRESS AVE	VALLEY DR	Collector	AC	\$95.14	83.56	Preventive
2023	071	06	8TH ST	VALLEY DR	ARDMORE AVE	Collector	AC	\$26.78	83.56	Preventive
2023	071	08	8TH ST	PACIFIC COAST HWY	PROSPECT AVE	Local	AC	\$2,366.45	67.43	Preventive
2023	071	09	8TH ST	PROSPECT AVE	CITY LIMIT	Local	APC	\$136.80	85.17	Preventive
2023	072	01	9TH CT	BEACH DR	HERMOSA AVE	Local	AC	\$39.38	85.18	Preventive
2023	073	01	9TH ST	ARDMORE AVE	PACIFIC COAST HWY	Local	PCC	\$12,537.46	.00	Stopgap
2023	073	02	9TH ST	PACIFIC COAST HWY	OCEAN DR	Local	AC	\$672.57	73.82	Preventive
2023	073	03	9TH ST	OCEAN DR	OWOSSO AVE	Local	AC	\$657.37	26.90	Stopgap
2023	073	04	9TH ST	OWOSSO AVE	PROSPECT AVE	Local	PCC	\$439.04	76.10	Preventive
2023	073	05	9TH ST	PROSPECT AVE	REYNOLDS LN	Local	AC	\$184.76	83.14	Preventive
2023	075	01	ALLEY	4TH ST	5TH ST	Alley	AC	\$1,306.66	19.01	Stopgap
2023	075	02	ALLEY	30TH ST	LONGFELLOW AVE	Alley	AC	\$1,872.24	7.01	Stopgap
2023	075	03	ALLEY	END	TENNYSON PL	Alley	AC	\$48.36	83.14	Preventive
2023	075	05	ALLEY	TENNYSON PL	ALLEY w/o TENNYSON PL	Alley	AC	\$44.36	82.64	Preventive
2023	075	07	ALLEY	64' w/o 21ST ST	20TH ST	Alley	PCC	\$179.63	77.39	Preventive
2023	075	08	ALLEY	RHODES ST	ALLEY w/o RHODES ST	Alley	AC	\$2,500.37	4.01	Stopgap
2023	075	09	ALLEY	BEACH DR	22ND CT	Alley	AC	\$47.94	73.84	Preventive
2023	075	10	ALLEY	20TH ST	ALLEY n/o 19TH ST	Alley	AC	\$1,762.41	.00	Stopgap
2023	075	13	ALLEY	21ST ST	64' s/o 21ST ST	Alley	AC	\$917.03	.00	Stopgap
2023	075	14	ALLEY	RHODES ST	ALLEY w/o RHODES ST	Alley	AC	\$1,590.03	11.01	Stopgap
2023	077	01	AMBY PL	END	30TH ST	Local	AC	\$306.31	32.84	Stopgap
2023	079	01	ARDMORE AVE	END	2ND ST	Local	AC	\$49.30	87.16	Preventive
2023	079	02	ARDMORE AVE	2ND ST	5TH ST	Collector	AC	\$861.34	73.83	Preventive
2023	079	03	ARDMORE AVE	8TH ST	5TH ST	Collector	AC	\$950.55	72.04	Preventive
2023	079	04	ARDMORE AVE	10TH ST	8TH ST	Collector	AC	\$129.34	83.56	Preventive
2023	079	05	ARDMORE AVE	PIER AVE	10TH ST	Collector	AC	\$185.08	83.56	Preventive
2023	079	06	ARDMORE AVE	256' n/o PIER AVE	PIER AVE	Collector	PCC	\$422.94	74.69	Preventive
2023	079	07	ARDMORE AVE	16TH ST	256' n/o PIER AVE	Collector	AAC	\$5.44	89.45	Preventive
2023	079	08	ARDMORE AVE	21ST ST	16TH ST	Collector	AAC	\$24.81	89.45	Preventive
2023	079	09	ARDMORE AVE	PORTER LN	21ST ST	Collector	AAC	\$21.23	89.45	Preventive
2023	079	10	ARDMORE AVE	GOULD TER	PORTER LN	Collector	AAC	\$14.18	89.45	Preventive
2023	079	11	ARDMORE AVE	GOULD AVE	30TH ST	Collector	AAC	\$8.98	89.45	Preventive
2023	079	12	ARDMORE AVE	30TH ST	BOUNDARY PL	Collector	AAC	\$5.95	89.45	Preventive
2023	081	01	ARTESIA BLVD	PACIFIC COAST HWY	HARPER AVE	Arterial	AC	\$6,703.60	66.69	Preventive
2023	081	02	ARTESIA BLVD	HARPER AVE	PACIFIC COAST HWY	Arterial	AC	\$61,346.44	64.04	Major
2023	083	01	AUBREY CT	END	AUBREY CT	Local	AC	\$938.87	11.01	Stopgap
2023	084	01	AVA ST	END	21ST ST	Local	PCC	\$8,539.59	5.82	Stopgap

Work Year	Branch ID	Section ID	Branch Name	From	To	Section Rank	Surface Type	Total	Current PCI	Work Type
2023	085	01	AVIATION BLVD	PACIFIC COAST HWY	OCEAN DR	Arterial	AC	\$539.73	77.45	Preventive
2023	085	02	AVIATION BLVD	OCEAN DR	CORONA ST	Arterial	AC	\$2,320.55	66.73	Preventive
2023	085	03	AVIATION BLVD	CORONA ST	PROSPECT AVE	Arterial	AC	\$566.44	72.07	Preventive
2023	085	04	AVIATION BLVD	PROSPECT AVE	HARPER AVE	Arterial	AC	\$82.56	83.56	Preventive
2023	085	05	AVIATION BLVD	CITY LIMIT	PROSPECT AVE	Arterial	AC	\$82.56	83.56	Preventive
2023	085	06	AVIATION BLVD	PROSPECT AVE	CORONA ST	Arterial	AC	\$517.51	72.97	Preventive
2023	085	07	AVIATION BLVD	CORONA ST	OCEAN DR	Arterial	AC	\$21,329.39	64.07	Major
2023	085	08	AVIATION BLVD	OCEAN DR	PACIFIC COAST HWY	Arterial	AC	\$441.06	78.34	Preventive
2023	086	01	BARD ST	END	8TH ST	Local	AAC	\$345.83	30.95	Stopgap
2023	086	02	BARD ST	END	PIER AVE	Collector	AC	\$131.92	83.56	Preventive
2023	086	03	BARD ST	ALLEY	PIER AVE	Collector	AC	\$51.66	83.56	Preventive
2023	089	01	BAYVIEW DR	1ST ST	2ND ST	Local	AC	\$213.15	77.66	Preventive
2023	089	02	BAYVIEW DR	2ND ST	4TH ST	Local	AC	\$326.95	76.16	Preventive
2023	089	03	BAYVIEW DR	4TH ST	6TH ST	Local	AC	\$62.30	85.17	Preventive
2023	089	04	BAYVIEW DR	6TH ST	8TH ST	Local	AC	\$62.30	85.17	Preventive
2023	089	05	BAYVIEW DR	8TH ST	10TH ST	Local	AC	\$842.35	28.41	Stopgap
2023	089	06	BAYVIEW DR	10TH ST	PIER AVE	Local	AC	\$146.05	83.14	Preventive
2023	089	07	BAYVIEW DR	PIER AVE	16TH ST	Local	AC	\$9,350.75	8.95	Stopgap
2023	089	08	BAYVIEW DR	16TH ST	19TH ST	Local	AC	\$701.10	32.44	Stopgap
2023	089	09	BAYVIEW DR	19TH ST	CIRCLE DR	Local	AC	\$585.18	30.95	Stopgap
2023	089	10	BAYVIEW DR	34TH ST	35TH ST	Local	PCC	\$1,509.94	9.82	Stopgap
2023	090	01	BEACH DR	LYNDON ST	1ST ST	Local	AC	\$339.91	74.32	Preventive
2023	090	02	BEACH DR	1ST ST	2ND ST	Local	AC	\$271.47	72.09	Preventive
2023	090	03	BEACH DR	2ND ST	3RD ST	Local	AC	\$240.46	73.28	Preventive
2023	090	04	BEACH DR	3RD ST	4TH ST	Local	AC	\$31.38	85.17	Preventive
2023	090	05	BEACH DR	4TH ST	5TH ST	Local	AC	\$150.45	76.73	Preventive
2023	090	06	BEACH DR	5TH ST	6TH ST	Local	AC	\$160.84	76.24	Preventive
2023	090	07	BEACH DR	6TH ST	7TH ST	Local	AC	\$34.74	84.61	Preventive
2023	090	08	BEACH DR	7TH ST	8TH ST	Local	AC	\$148.80	76.73	Preventive
2023	090	09	BEACH DR	8TH ST	9TH ST	Local	AC	\$135.92	77.23	Preventive
2023	090	10	BEACH DR	9TH ST	10TH ST	Local	AC	\$210.98	74.32	Preventive
2023	090	11	BEACH DR	10TH ST	11TH ST	Local	AC	\$210.98	74.32	Preventive
2023	090	12	BEACH DR	11TH ST	PIER AVE	Local	AC	\$199.71	75.29	Preventive
2023	090	13	BEACH DR	PIER AVE	13TH ST	Local	AC	\$361.37	70.64	Preventive
2023	090	14	BEACH DR	13TH ST	14TH ST	Local	AC	\$43.64	82.93	Preventive
2023	090	15	BEACH DR	15TH ST	16TH ST	Local	AC	\$16.83	87.39	Preventive
2023	090	16	BEACH DR	16TH ST	17TH ST	Local	AC	\$268.01	72.11	Preventive
2023	090	17	BEACH DR	17TH ST	18TH ST	Local	AC	\$16.83	87.39	Preventive
2023	090	18	BEACH DR	18TH ST	19TH ST	Local	AC	\$31.15	85.17	Preventive
2023	090	19	BEACH DR	19TH ST	20TH ST	Local	AC	\$5,567.54	64.33	Major
2023	090	20	BEACH DR	20TH ST	21ST ST	Local	AC	\$16.90	87.39	Preventive
2023	090	21	BEACH DR	21ST ST	22ND ST	Local	AC	\$285.87	72.11	Preventive
2023	090	22	BEACH DR	22ND ST	24TH ST	Local	PCC	\$359.34	76.10	Preventive
2023	091	01	BONNIE BRAE ST	AVIATION BLVD	14TH ST	Local	AC	\$36,256.46	32.75	Major
2023	091	02	BONNIE BRAE ST	14TH ST	16TH ST	Local	AC	\$92.15	85.17	Preventive
2023	092	01	BORDEN AVE	21ST ST	END	Local	AAC	\$54.06	85.17	Preventive
2023	093	01	BOUNDARY PL	ARDMORE AVE	TENNYSON PL	Local	AC	\$784.40	30.95	Stopgap
2023	093	02	BOUNDARY PL	TENNYSON PL	PACIFIC COAST HWY	Local	AC	\$42.24	87.39	Preventive
2023	094	01	BRAEHOLM PL	30TH ST	AMBY PL	Local	AC	\$38.53	85.17	Preventive
2023	095	01	CAMPANA ST	JOY ST	PROSPECT AVE	Local	AC	\$759.83	28.41	Stopgap
2023	101	01	CIRCLE CT	CIRCLE DR	MONTEREY BLVD	Local	AC	\$535.14	67.44	Preventive
2023	102	01	CIRCLE DR	MANHATTAN AVE	CIRCLE CT	Local	AC	\$21.63	87.39	Preventive
2023	102	02	CIRCLE DR	CIRCLE CT	MANHATTAN AVE	Local	AC	\$26.62	87.39	Preventive
2023	105	01	CORONA ST	AVIATION BLVD	14TH ST	Local	AC	\$44.65	87.39	Preventive
2023	105	02	CORONA ST	14TH ST	END	Local	AC	\$167.12	26.90	Stopgap
2023	106	01	CREST DR	33RD ST	34TH ST	Local	PCC	\$743.69	22.82	Stopgap
2023	106	02	CREST DR	34TH ST	35TH ST	Local	PCC	\$1,142.89	15.82	Stopgap
2023	107	01	CULPER CT	2ND ST	4TH ST	Local	AC	\$923.12	68.55	Preventive
2023	108	01	CYPRESS AVE	END	6TH ST	Local	AC	\$2,794.13	13.03	Stopgap
2023	108	02	CYPRESS AVE	6TH ST	8TH ST	Local	AC	\$492.98	74.84	Preventive
2023	108	03	CYPRESS AVE	8TH ST	END	Local	AAC	\$351.73	73.85	Preventive
2023	113	01	EL OESTE DR	GOULD AVE	END	Local	AC	\$855.46	71.41	Preventive
2023	116	01	GENTRY ST	3RD ST	PROSPECT AVE	Local	PCC	\$1,584.06	25.82	Stopgap
2023	116	02	GENTRY ST	PROSPECT AVE	6TH ST	Local	AC	\$546.36	74.33	Preventive
2023	117	01	GOLDEN AVE	15TH ST	16TH ST	Local	APC	\$90.13	85.17	Preventive
2023	117	02	GOLDEN AVE	16TH ST	17TH ST	Local	AAC	\$1,490.78	20.72	Stopgap
2023	117	03	GOLDEN AVE	17TH ST	END	Local	AAC	\$2,167.15	11.01	Stopgap
2023	118	01	GOULD AVE	MORNINGSIDE DR	VALLEY DR	Collector	AAC	\$85.66	88.11	Preventive
2023	118	02	GOULD AVE	VALLEY DR	ARDMORE AVE	Collector	AC	\$66.42	83.56	Preventive
2023	118	03	GOULD AVE	ARDMORE AVE	PACIFIC COAST HWY	Arterial	AAC	\$40.81	89.44	Preventive
2023	118	04	GOULD AVE	PACIFIC COAST HWY	ARDMORE AVE	Arterial	AAC	\$40.55	89.44	Preventive
2023	120	01	GOULD TER	GOULD AVE	END	Local	AC	\$58.42	87.39	Preventive
2023	121	01	GRAVELY CT	END	6TH ST	Local	AC	\$141.97	30.95	Stopgap
2023	125	02	HARPER AVE	PALM ST	CARNEGIE LN	Local	AC	\$63.59	87.39	Preventive
2023	125	03	HARPER AVE	CARNEGIE LN	ARTESIA BLVD	Local	AC	\$4,986.76	19.33	Stopgap
2023	128	01	HERMOSA AVE	HERONDO ST	LYNDON ST	Arterial	AC	\$208.92	76.49	Preventive
2023	128	02	HERMOSA AVE	LYNDON ST	2ND ST	Arterial	AC	\$1,216.31	74.70	Preventive
2023	128	03	HERMOSA AVE	2ND ST	4TH ST	Arterial	AC	\$2,320.80	66.68	Preventive
2023	128	04	HERMOSA AVE	4TH ST	6TH ST	Arterial	AC	\$1,696.95	68.46	Preventive
2023	128	05	HERMOSA AVE	6TH ST	8TH ST	Arterial	AC	\$1,384.49	69.35	Preventive
2023	128	06	HERMOSA AVE	8TH ST	10TH ST	Arterial	AC	\$149.17	83.56	Preventive
2023	128	07	HERMOSA AVE	10TH ST	PIER AVE	Arterial	AC	\$2,398.02	66.68	Preventive

Work Year	Branch ID	Section ID	Branch Name	From	To	Section Rank	Surface Type	Total	Current PCI	Work Type
2023	128	09	HERMOSA AVE	15TH CT	16TH ST	Arterial	AC	\$1,741.67	66.68	Preventive
2023	128	10	HERMOSA AVE	16TH ST	19TH ST	Arterial	AC	\$227.77	83.56	Preventive
2023	128	12	HERMOSA AVE	21ST ST	22ND ST	Arterial	AC	\$45.21	87.05	Preventive
2023	128	13	HERMOSA AVE	22ND ST	25TH ST	Arterial	AC	\$163.60	85.29	Preventive
2023	128	14	HERMOSA AVE	25TH ST	26TH ST	Arterial	AC	\$1,031.41	67.60	Preventive
2023	128	15	HERMOSA AVE	26TH ST	27TH ST	Arterial	AC	\$467.05	71.16	Preventive
2023	128	16	HERMOSA AVE	27TH ST	30TH ST	Arterial	AC	\$598.14	72.94	Preventive
2023	128	17	HERMOSA AVE	30TH ST	LONGFELLOW AVE	Arterial	AC	\$350.66	72.94	Preventive
2023	128	18	HERMOSA AVE	LONGFELLOW AVE	34TH ST	Arterial	AC	\$316.15	74.73	Preventive
2023	128	19	HERMOSA AVE	34TH ST	35TH ST	Arterial	AC	\$34.29	83.56	Preventive
2023	128	20	HERMOSA AVE	35TH ST	34TH ST	Arterial	AC	\$184.49	73.84	Preventive
2023	128	21	HERMOSA AVE	34TH ST	LONGFELLOW AVE	Arterial	AC	\$74.29	82.69	Preventive
2023	128	22	HERMOSA AVE	LONGFELLOW AVE	30TH ST	Arterial	AC	\$59.04	83.56	Preventive
2023	128	23	HERMOSA AVE	30TH ST	27TH ST	Arterial	AC	\$760.58	70.27	Preventive
2023	128	24	HERMOSA AVE	27TH ST	26TH ST	Arterial	AC	\$333.60	71.16	Preventive
2023	128	25	HERMOSA AVE	26TH ST	25TH ST	Arterial	AC	\$81.50	83.56	Preventive
2023	128	26	HERMOSA AVE	25TH ST	22ND ST	Arterial	AC	\$236.04	83.56	Preventive
2023	128	27	HERMOSA AVE	22ND ST	21ST ST	Arterial	AC	\$76.08	85.29	Preventive
2023	128	28	HERMOSA AVE	21ST ST	19TH ST	Arterial	AC	\$24,208.09	64.05	Major
2023	128	30	HERMOSA AVE	16TH ST	15TH CT	Arterial	AC	\$16,772.16	64.05	Major
2023	128	31	HERMOSA AVE	15TH CT	PIER AVE	Arterial	AC	\$900.02	74.73	Preventive
2023	128	33	HERMOSA AVE	10TH ST	8TH ST	Arterial	AC	\$149.17	83.56	Preventive
2023	128	34	HERMOSA AVE	8TH ST	6TH ST	Arterial	AC	\$805.47	73.81	Preventive
2023	128	35	HERMOSA AVE	6TH ST	4TH ST	Arterial	AC	\$1,138.42	70.24	Preventive
2023	128	36	HERMOSA AVE	4TH ST	2ND ST	Arterial	AC	\$1,700.09	68.46	Preventive
2023	128	37	HERMOSA AVE	2ND ST	LYNDON ST	Arterial	AC	\$1,786.71	71.13	Preventive
2023	128	38	HERMOSA AVE	LYNDON ST	HERONDO ST	Arterial	AC	\$270.14	74.70	Preventive
2023	130	01	HERMOSA VIEW DR	END	30TH ST	Local	AC	\$552.15	72.72	Preventive
2023	131	01	HERONDO ST	HERMOSA AVE	MONTEREY BLVD	Arterial	AC	\$174.97	83.56	Preventive
2023	131	02	HERONDO ST	MONTEREY BLVD	VALLEY DR	Arterial	AC	\$241.08	83.56	Preventive
2023	132	01	HIGHLAND AVE	35TH ST	LONGFELLOW AVE	Collector	AC	\$23,010.08	64.04	Major
2023	133	01	HILL ST	END	HILL ST	Local	AC	\$9.63	83.14	Preventive
2023	133	02	HILL ST	2ND ST	END	Local	PCC	\$2,153.33	14.82	Stopgap
2023	134	01	HILLCREST DR	18TH ST	21ST ST	Local	AC	\$85.19	87.39	Preventive
2023	134	02	HILLCREST DR	21ST ST	24TH ST	Local	AC	\$18.07	87.39	Preventive
2023	135	03	HOLLOWELL AVE	PROSPECT AVE	6TH ST	Local	PCC	\$3,635.67	24.82	Stopgap
2023	135	04	HOLLOWELL AVE	6TH ST	7TH PL	Local	PCC	\$337.32	73.41	Preventive
2023	138	01	HOPKINS AVE	3RD ST	5TH ST	Local	AC	\$15,392.92	64.36	Major
2023	139	02	INGLESIDE DR	29TH ST	30TH ST	Local	PCC	\$1,314.92	22.82	Stopgap
2023	139	03	INGLESIDE DR	30TH ST	31ST ST	Local	PCC	\$22,285.67	64.69	Major
2023	139	04	INGLESIDE DR	31ST ST	LONGFELLOW AVE	Local	PCC	\$2,625.37	8.82	Stopgap
2023	139	05	INGLESIDE DR	LONGFELLOW AVE	FRANCISCO ST	Local	AC	\$484.05	69.73	Preventive
2023	140	01	JOY ST	BONNIE BRAE ST	CAMPANA ST	Local	AC	\$4,021.57	64.31	Major
2023	143	01	LA CARLITA PL	MARLITA ST	30TH ST	Local	AC	\$4,071.82	11.01	Stopgap
2023	144	01	LOMA DR	END	6TH ST	Local	AC	\$18.52	87.39	Preventive
2023	144	03	LOMA DR	8TH ST	10TH ST	Local	AC	\$1,156.57	68.55	Preventive
2023	144	04	LOMA DR	10TH ST	PIER AVE	Local	AC	\$1,469.20	72.00	Preventive
2023	144	05	LOMA DR	PIER AVE	16TH ST	Local	AC	\$625.17	73.73	Preventive
2023	144	06	LOMA DR	16TH ST	END	Local	AC	\$108.47	83.14	Preventive
2023	144	08	LOMA DR	PARK AVE	MANHATTAN AVE	Local	AC	\$1,215.24	65.99	Preventive
2023	146	01	LONGFELLOW AVE	HERMOSA AVE	MANHATTAN AVE	Collector	AC	\$96.25	83.56	Preventive
2023	146	02	LONGFELLOW AVE	MANHATTAN AVE	MORNINGSIDE DR	Collector	AC	\$224.06	82.67	Preventive
2023	146	04	LONGFELLOW AVE	INGLESIDE DR	VALLEY DR	Collector	AC	\$9,118.80	64.92	Major
2023	146	05	LONGFELLOW AVE	ARDMORE AVE	TENNYSON PL	Local	PCC	\$21,320.85	.00	Stopgap
2023	146	06	LONGFELLOW AVE	TENNYSON PL	PACIFIC COAST HWY	Local	PCC	\$14,701.07	.00	Stopgap
2023	148	01	LYNDON ST	HERMOSA AVE	MONTEREY BLVD	Local	AC	\$1,621.24	65.61	Preventive
2023	149	01	MANHATTAN AVE	1ST ST	2ND ST	Collector	AC	\$2,412.56	65.68	Preventive
2023	149	03	MANHATTAN AVE	4TH ST	6TH ST	Collector	AC	\$166.05	83.56	Preventive
2023	149	04	MANHATTAN AVE	6TH ST	8TH ST	Collector	AC	\$76.20	87.05	Preventive
2023	149	06	MANHATTAN AVE	10TH ST	PIER AVE	Collector	AC	\$164.90	85.29	Preventive
2023	149	07	MANHATTAN AVE	PIER AVE	14TH ST	Collector	AC	\$118.70	83.56	Preventive
2023	149	09	MANHATTAN AVE	16TH ST	19TH ST	Local	AC	\$1,762.83	71.41	Preventive
2023	149	11	MANHATTAN AVE	CIRCLE DR	MONTEREY BLVD	Collector	AC	\$1,301.64	72.93	Preventive
2023	149	12	MANHATTAN AVE	MONTEREY BLVD	24TH ST	Collector	AC	\$1,261.25	68.47	Preventive
2023	149	13	MANHATTAN AVE	24TH ST	25TH ST	Collector	AC	\$2,285.33	65.81	Preventive
2023	149	14	MANHATTAN AVE	25TH ST	27TH ST	Collector	AC	\$118.11	85.29	Preventive
2023	149	16	MANHATTAN AVE	29TH ST	LONGFELLOW AVE	Collector	AC	\$137.91	83.56	Preventive
2023	149	17	MANHATTAN AVE	LONGFELLOW AVE	NEPTUNE AVE	Collector	AC	\$130.76	85.29	Preventive
2023	152	01	MARLITA	END (W)	END (E)	Local	AC	\$2,541.18	12.01	Stopgap
2023	154	01	MASSEY AVE	PROSPECT AVE	5TH ST	Local	AAC	\$404.59	75.29	Preventive
2023	156	02	MEYER CT	1ST ST	END	Local	AC	\$720.43	65.61	Preventive
2023	157	01	MIRA ST	15TH PL	16TH ST	Local	AC	\$920.86	17.01	Stopgap
2023	158	01	MONTEREY BLVD	HERONDO ST	2ND ST	Collector	AC	\$3,885.23	66.72	Preventive
2023	158	02	MONTEREY BLVD	2ND ST	4TH ST	Collector	AC	\$23,481.89	64.95	Major
2023	158	03	MONTEREY BLVD	4TH ST	6TH ST	Collector	AC	\$166.05	83.56	Preventive
2023	158	04	MONTEREY BLVD	6TH ST	8TH ST	Collector	AC	\$934.88	72.96	Preventive
2023	158	05	MONTEREY BLVD	8TH ST	10TH ST	Collector	AC	\$1,773.14	68.50	Preventive
2023	158	06	MONTEREY BLVD	10TH ST	11TH ST	Collector	AC	\$930.36	71.89	Preventive
2023	158	07	MONTEREY BLVD	11TH ST	PIER AVE	Collector	AC	\$98.40	85.29	Preventive
2023	158	09	MONTEREY BLVD	16TH ST	19TH ST	Collector	AC	\$1,688.76	72.04	Preventive
2023	158	10	MONTEREY BLVD	19TH ST	CIRCLE CT	Collector	AC	\$232.82	82.67	Preventive
2023	158	11	MONTEREY BLVD	CIRCLE CT	MANHATTAN AVE	Collector	AC	\$3,004.76	67.58	Preventive

Work Year	Branch ID	Section ID	Branch Name	From	To	Section Rank	Surface Type	Total	Current PCI	Work Type
2023	159	01	MONTGOMERY DR	AUBREY PARK CT	OCEAN DR	Local	AC	\$1,095.42	20.28	Stopgap
2023	161	01	MORNINGSIDE DR	25TH ST	END	Local	AC	\$676.60	70.63	Preventive
2023	161	03	MORNINGSIDE DR	27TH ST	30TH PL	Local	PCC	\$6,424.42	18.82	Stopgap
2023	161	04	MORNINGSIDE DR	30TH PL	LONGFELLOW AVE	Local	AC	\$60.78	85.17	Preventive
2023	161	05	MORNINGSIDE DR	LONGFELLOW AVE	33RD PL	Local	PCC	\$1,809.76	6.82	Stopgap
2023	161	06	MORNINGSIDE DR	33RD PL	FRANCISCO ST	Local	PCC	\$4,786.44	.00	Stopgap
2023	162	01	MYRTLE AVE	24TH ST	25TH ST	Local	AC	\$974.43	70.63	Preventive
2023	162	02	MYRTLE AVE	25TH ST	26TH ST	Local	AC	\$1,092.93	65.99	Preventive
2023	163	01	NEPTUNE AVE	THE STRAND	PALM DR	Local	PCC	\$811.92	23.82	Stopgap
2023	163	02	NEPTUNE AVE	PALM DR	MANHATTAN AVE	Local	PCC	\$3,920.45	5.82	Stopgap
2023	164	03	OCEAN DR	9TH ST	10TH ST	Local	AC	\$14.96	87.39	Preventive
2023	164	04	OCEAN DR	10TH ST	AVIATION BLVD	Local	AC	\$2,289.42	12.94	Stopgap
2023	164	05	OCEAN DR	AVIATION BLVD	14TH ST	Local	AC	\$586.16	32.73	Stopgap
2023	164	06	OCEAN DR	14TH ST	15TH PL	Local	AC	\$32.23	87.39	Preventive
2023	167	01	OWOSSO AVE	9TH ST	AVIATION BLVD	Local	PCC	\$605.53	75.10	Preventive
2023	167	02	OWOSSO AVE	AVIATION BLVD	14TH ST	Local	AC	\$32,721.63	32.69	Major
2023	168	01	OZONE CT	LOMA DR	24TH ST	Local	PCC	\$171.10	77.38	Preventive
2023	168	02	OZONE CT	24TH ST	25TH ST	Local	AC	\$503.03	70.63	Preventive
2023	168	03	OZONE CT	25TH ST	26TH ST	Local	AC	\$249.20	32.78	Stopgap
2023	168	04	OZONE CT	26TH ST	27TH ST	Local	AC	\$12.29	87.39	Preventive
2023	170	01	PALM DR	END	LYNDON ST	Local	PCC	\$245.43	73.19	Preventive
2023	170	03	PALM DR	1ST ST	2ND ST	Local	AC	\$503.52	70.52	Preventive
2023	170	04	PALM DR	2ND ST	4TH ST	Local	AC	\$400.75	74.73	Preventive
2023	170	05	PALM DR	4TH ST	6TH ST	Local	AC	\$88.42	83.14	Preventive
2023	170	06	PALM DR	6TH ST	8TH ST	Local	AC	\$326.95	76.16	Preventive
2023	170	07	PALM DR	8TH ST	10TH ST	Local	AC	\$616.81	70.52	Preventive
2023	170	08	PALM DR	10TH ST	PIER AVE	Local	AC	\$664.88	70.52	Preventive
2023	170	09	PALM DR	PIER AVE	14TH ST	Local	AC	\$33.54	87.39	Preventive
2023	170	11	PALM DR	16TH ST	19TH ST	Local	AC	\$135.41	83.14	Preventive
2023	170	13	PALM DR	21ST ST	22ND ST	Local	AC	\$327.64	70.63	Preventive
2023	170	14	PALM DR	22ND ST	24TH ST	Local	AC	\$282.47	74.82	Preventive
2023	170	15	PALM DR	24TH ST	25TH ST	Local	AC	\$66.31	83.14	Preventive
2023	170	16	PALM DR	25TH ST	26TH ST	Local	AC	\$1,206.31	20.72	Stopgap
2023	170	17	PALM DR	26TH ST	GREENWICH VILLAGE	Local	AC	\$148.55	72.72	Preventive
2023	170	18	PALM DR	GREENWICH VILLAGE	27TH ST	Local	AC	\$9.30	87.39	Preventive
2023	170	19	PALM DR	27TH ST	28TH ST	Local	PCC	\$188.20	75.56	Preventive
2023	170	21	PALM DR	29TH ST	30TH ST	Local	PCC	\$207.35	74.04	Preventive
2023	170	23	PALM DR	31ST ST	LONGFELLOW AVE	Local	PCC	\$172.35	75.10	Preventive
2023	170	24	PALM DR	LONGFELLOW AVE	33RD ST	Local	PCC	\$231.49	73.14	Preventive
2023	170	25	PALM DR	33RD ST	34TH ST	Local	PCC	\$203.77	73.28	Preventive
2023	170	26	PALM DR	34TH ST	35TH ST	Local	PCC	\$153.51	77.67	Preventive
2023	170	27	PALM DR	35TH ST	NEPTUNE AVE	Local	AC	\$10.32	87.39	Preventive
2023	172	01	PARK AVE	MONTEREY AVE	LOMA DR	Local	AC	\$25.96	85.17	Preventive
2023	172	02	PARK AVE	LOMA DR	25TH ST	Local	AC	\$128.20	83.14	Preventive
2023	174	01	PIER AVE	HERMOSA AVE	MANHATTAN AVE	Arterial	AC	\$1,681.46	66.71	Preventive
2023	174	02	PIER AVE	MANHATTAN AVE	MONTEREY BLVD	Arterial	AC	\$812.89	71.16	Preventive
2023	174	03	PIER AVE	MONTEREY BLVD	BARD ST	Arterial	AC	\$1,395.82	72.05	Preventive
2023	174	04	PIER AVE	BARD ST	VALLEY DR	Arterial	AC	\$286.69	75.63	Preventive
2023	174	06	PIER AVE	ARDMORE AVE	PACIFIC COAST HWY	Arterial	AC	\$181.27	83.56	Preventive
2023	174	07	PIER AVE	PACIFIC COAST HWY	ARDMORE AVE	Arterial	AC	\$1,176.83	72.05	Preventive
2023	174	08	PIER AVE	ARDMORE AVE	VALLEY DR	Arterial	AC	\$27.45	85.29	Preventive
2023	174	09	PIER AVE	VALLEY DR	BARD ST	Arterial	AC	\$324.31	74.73	Preventive
2023	174	10	PIER AVE	BARD ST	MONTEREY BLVD	Arterial	AC	\$215.88	83.56	Preventive
2023	174	11	PIER AVE	MONTEREY BLVD	MANHATTAN AVE	Arterial	AC	\$114.06	83.64	Preventive
2023	175	01	PINE ST	5TH ST	6TH ST	Local	AC	\$60.91	83.14	Preventive
2023	177	01	PORTER LN	ARDMORE AVE	GOULD AVE	Local	AAC	\$13.31	89.43	Preventive
2023	179	01	POWER ST	20TH ST	21ST ST	Local	AC	\$1,858.38	18.02	Stopgap
2023	179	02	POWER ST	21ST ST	24TH ST	Local	AC	\$6,571.75	11.02	Stopgap
2023	180	01	PROSPECT AVE	ANITA ST	VAN HORNE LN	Collector	AC	\$688.95	75.65	Preventive
2023	180	02	PROSPECT AVE	VAN HORNE LN	GENTRY ST	Collector	AC	\$2,416.35	66.73	Preventive
2023	180	03	PROSPECT AVE	GENTRY ST	6TH ST	Collector	AC	\$1,238.55	69.40	Preventive
2023	180	04	PROSPECT AVE	6TH ST	8TH ST	Collector	AC	\$711.84	73.86	Preventive
2023	180	05	PROSPECT AVE	8TH ST	9TH ST	Collector	AC	\$427.11	73.86	Preventive
2023	180	06	PROSPECT AVE	9TH ST	AVIATION BLVD	Collector	AC	\$786.96	76.55	Preventive
2023	180	07	PROSPECT AVE	AVIATION BLVD	14TH ST	Collector	AC	\$2,360.66	65.80	Preventive
2023	180	08	PROSPECT AVE	14TH ST	15TH ST	Collector	AC	\$68.63	83.56	Preventive
2023	180	09	PROSPECT AVE	15TH ST	17TH ST	Collector	AC	\$225.55	83.56	Preventive
2023	180	10	PROSPECT AVE	17TH ST	20TH ST	Collector	AC	\$244.37	83.56	Preventive
2023	180	11	PROSPECT AVE	20TH ST	21ST ST	Collector	AC	\$92.93	85.29	Preventive
2023	181	01	RAYMOND AVE	16TH ST	17TH ST	Local	AC	\$220.37	75.29	Preventive
2023	182	01	REYNOLDS LN	VAN HORNE LN	5TH ST	Local	AC	\$333.08	74.33	Preventive
2023	182	02	REYNOLDS LN	5TH ST	7TH PL	Local	AC	\$18.94	87.39	Preventive
2023	182	03	REYNOLDS LN	9TH ST	10TH ST	Local	AC	\$2,216.23	8.01	Stopgap
2023	183	02	RHODES ST	21ST ST	END	Local	AC	\$3,967.00	1.01	Stopgap
2023	185	01	SILVER ST	15TH ST	END	Local	APC	\$67.03	85.17	Preventive
2023	186	01	SILVERSTRAND AVE	24TH ST	25TH ST	Local	AC	\$930.52	72.72	Preventive
2023	189	01	SPRINGFIELD AVE	END	SPRINGFIELD AVE	Local	AC	\$220.04	28.41	Stopgap
2023	191	01	SUNSET DR	6TH ST	8TH ST	Local	AC	\$509.05	72.63	Preventive
2023	191	02	SUNSET DR	8TH ST	10TH ST	Local	AC	\$617.96	70.52	Preventive
2023	191	03	SUNSET DR	10TH ST	11TH ST	Local	AC	\$680.26	69.61	Preventive
2023	191	04	SUNSET DR	11TH ST	PIER AVE	Local	AC	\$357.61	75.68	Preventive
2023	192	01	TENNYSON PL	END	30TH ST	Local	AC	\$7,307.23	4.01	Stopgap

Work Year	Branch ID	Section ID	Branch Name	From	To	Section Rank	Surface Type	Total	Current PCI	Work Type
2023	192	02	TENNYSON PL	30TH ST	LONGFELLOW AVE	Local	AC	\$290.50	30.95	Stopgap
2023	192	03	TENNYSON PL	LONGFELLOW AVE	BOUNDARY PL	Local	AC	\$801.61	21.40	Stopgap
2023	195	01	VALLEY DR	HERONDO ST	2ND ST	Collector	AC	\$860.68	72.94	Preventive
2023	195	02	VALLEY DR	2ND ST	8TH ST	Collector	AC	\$325.37	83.56	Preventive
2023	195	03	VALLEY DR	8TH ST	11TH ST	Collector	AC	\$168.82	83.56	Preventive
2023	195	04	VALLEY DR	11TH ST	PIER AVE	Collector	AC	\$141.83	83.56	Preventive
2023	195	05	VALLEY DR	PIER AVE	18TH ST	Collector	AAC	\$22.91	89.45	Preventive
2023	195	06	VALLEY DR	18TH ST	20TH ST	Collector	AAC	\$8.91	89.45	Preventive
2023	195	07	VALLEY DR	20TH ST	24TH ST	Collector	AAC	\$10.96	89.45	Preventive
2023	195	08	VALLEY DR	24TH ST	25TH ST	Collector	AAC	\$12.37	89.45	Preventive
2023	195	09	VALLEY DR	25TH ST	GOULD AVE	Collector	AAC	\$18.89	89.45	Preventive
2023	195	10	VALLEY DR	GOULD AVE	30TH ST	Collector	AAC	\$11.86	89.45	Preventive
2023	195	11	VALLEY DR	30TH ST	LONGFELLOW AVE	Collector	AAC	\$7.75	89.45	Preventive
2023	196	01	VALLEY PARK AVE	END	20TH ST	Local	AC	\$614.12	75.78	Preventive
2023	197	01	VAN HORNE LN	PROSPECT AVE	REYNOLDS LN	Local	AC	\$823.41	10.01	Stopgap
2023	198	01	VISTA DR	33RD PL	FRANCISCO ST	Local	PCC	\$1,463.02	8.82	Stopgap
2023	199	01	OAK ST	LOMA DR	BARO ST	Local	AC	\$381.98	75.32	Preventive
2024	001	01	10TH CT	BEACH DR	HERMOSA AVE	Local	AC	\$61.30	83.13	Preventive
2024	002	01	10TH ST	THE STRAND	BEACH DR	Local	AC	\$132.63	75.02	Preventive
2024	002	02	10TH ST	BEACH DR	HERMOSA AVE	Local	AC	\$645.36	74.56	Preventive
2024	002	03	10TH ST	HERMOSA AVE	MANHATTAN AVE	Collector	AC	\$43.46	87.05	Preventive
2024	002	04	10TH ST	MANHATTAN AVE	MONTEREY BLVD	Collector	AC	\$110.55	81.84	Preventive
2024	002	05	10TH ST	MONTEREY BLVD	LOMA DR	Collector	AC	\$452.75	71.22	Preventive
2024	002	06	10TH ST	ARDMORE AVE	PACIFIC COAST HWY	Local	PCC	\$10,142.46	11.09	Stopgap
2024	002	09	10TH ST	OWOSSO AVE	PROSPECT AVE	Local	PCC	\$556.71	73.99	Preventive
2024	002	10	10TH ST	PROSPECT AVE	HARPER AVE	Local	AC	\$989.43	72.70	Preventive
2024	003	01	11TH CT	BEACH DR	HERMOSA AVE	Local	AC	\$278.14	75.02	Preventive
2024	004	01	11TH PL	BARO ST	VALLEY DR	Local	AC	\$6,409.60	64.13	Major
2024	004	02	11TH PL	END	PACIFIC COAST HWY	Local	AC	\$9,008.90	.75	Stopgap
2024	005	01	11TH ST	THE STRAND	BEACH DR	Local	AC	\$157.05	75.56	Preventive
2024	005	02	11TH ST	BEACH DR	HERMOSA AVE	Local	AC	\$193.14	79.91	Preventive
2024	005	03	11TH ST	MONTEREY BLVD	LOMA DR	Local	AC	\$32.82	87.39	Preventive
2024	005	04	11TH ST	LOMA DR	VALLEY DR	Local	AC	\$18,092.46	64.13	Major
2024	005	06	11TH ST	PROSPECT AVE	HARPER AVE	Local	AC	\$132.85	82.84	Preventive
2024	007	01	13TH CT	BEACH DR	HERMOSA AVE	Local	AC	\$16,856.12	32.73	Major
2024	008	01	13TH ST	HERMOSA AVE	BEACH DR	Local	AC	\$1,503.16	67.09	Preventive
2024	008	02	13TH ST	PACIFIC COAST HWY	OCEAN DR	Local	AAC	\$62.00	87.07	Preventive
2024	009	01	14TH CT	BEACH DR	HERMOSA AVE	Local	AC	\$55.63	85.16	Preventive
2024	010	01	14TH ST	BEACH DR	HERMOSA AVE	Local	AC	\$132.40	83.13	Preventive
2024	010	02	14TH ST	HERMOSA AVE	MANHATTAN AVE	Local	AC	\$27,005.40	32.73	Major
2024	010	03	14TH ST	PACIFIC COAST HWY	OCEAN DR	Local	AC	\$1,556.09	68.24	Preventive
2024	010	04	14TH ST	OCEAN DR	BONNIE BRAE ST	Local	AC	\$224.73	69.24	Preventive
2024	010	05	14TH ST	BONNIE BRAE ST	CORONA ST	Local	AC	\$23,313.68	32.73	Major
2024	010	06	14TH ST	CORONA ST	PROSPECT AVE	Local	AC	\$1,234.11	12.73	Stopgap
2024	010	07	14TH ST	PROSPECT AVE	END	Local	AC	\$1,169.22	27.13	Stopgap
2024	011	01	15TH CT	END	HERMOSA AVE	Local	AC	\$2,257.89	18.94	Stopgap
2024	012	01	15TH PL	END	MIRA ST	Local	PCC	\$2,833.61	.00	Stopgap
2024	012	02	15TH PL	MIRA ST	BONNIE BRAE ST	Local	AC	\$4,679.32	12.73	Stopgap
2024	013	01	15TH ST	THE STRAND	HERMOSA AVE	Local	AC	\$10,421.39	13.74	Stopgap
2024	013	02	15TH ST	PACIFIC COAST HWY	OCEAN DR	Local	AC	\$4,293.98	19.00	Stopgap
2024	013	03	15TH ST	PROSPECT AVE	CITY LIMIT	Local	APC	\$155.23	82.21	Preventive
2024	014	01	16TH CT	BEACH DR	HERMOSA AVE	Local	AC	\$54.74	85.16	Preventive
2024	015	01	16TH ST	HERMOSA AVE	MANHATTAN AVE	Local	AC	\$694.91	69.12	Preventive
2024	015	02	16TH ST	MANHATTAN AVE	MONTEREY BLVD	Local	AC	\$1,027.75	66.93	Preventive
2024	015	03	16TH ST	MONTEREY BLVD	LOMA DR	Local	AC	\$28.57	85.16	Preventive
2024	015	04	16TH ST	ARDMORE AVE	PACIFIC COAST HWY	Local	AC	\$144.77	85.16	Preventive
2024	015	05	16TH ST	PACIFIC COAST HWY	PROSPECT AVE	Local	PCC	\$13,942.94	10.09	Stopgap
2024	015	06	16TH ST	PROSPECT AVE	GOLDEN AVE	Local	AC	\$21.43	87.39	Preventive
2024	016	01	17TH CT	BEACH DR	HERMOSA AVE	Local	AC	\$79.89	83.13	Preventive
2024	017	01	17TH ST	PACIFIC COAST HWY	PROSPECT AVE	Local	AC	\$125.87	85.16	Preventive
2024	017	02	17TH ST	PROSPECT AVE	GOLDEN ST	Local	AC	\$6,570.43	.00	Stopgap
2024	017	03	17TH ST	GOLDEN ST	END	Local	AC	\$2,382.43	15.73	Stopgap
2024	018	1	18TH CT	BEACH DR	HERMOSA AVE	Local	AC	\$29.59	87.39	Preventive
2024	019	01	18TH ST	VALLEY PARK AVE	VALLEY DR	Local	AC	\$111.64	81.31	Preventive
2024	020	01	19TH CT	BEACH DR	HERMOSA AVE	Local	AC	\$28.64	87.39	Preventive
2024	021	01	19TH ST	HERMOSA AVE	MANHATTAN AVE	Local	AC	\$298.59	72.71	Preventive
2024	021	02	19TH ST	MANHATTAN AVE	MONTEREY BLVD	Local	AC	\$443.21	71.54	Preventive
2024	021	03	19TH ST	MONTEREY BLVD	LOMA DR	Local	AC	\$14.54	87.39	Preventive
2024	021	04	19TH ST	PACIFIC COAST HWY	RHODES ST	Local	AC	\$60.90	85.16	Preventive
2024	021	05	19TH ST	PROSPECT AVE	HARPER AVE	Local	AC	\$8,728.74	12.73	Stopgap
2024	022	01	1ST CT	PALM DR	MONTEREY BLVD	Local	PCC	\$6,626.51	.00	Stopgap
2024	023	01	1ST PL	ARDMORE AVE	PACIFIC COAST HWY	Local	AC	\$2,512.93	65.31	Preventive
2024	023	02	1ST PL	BARNEY CT	PROSPECT AVE	Local	AC	\$1,057.40	71.90	Preventive
2024	024	01	1ST ST	HERMOSA AVE	MONTEREY BLVD	Local	AC	\$3,498.98	65.31	Preventive
2024	024	02	1ST ST	ARDMORE AVE	PACIFIC COAST HWY	Local	AC	\$1,062.33	72.47	Preventive
2024	024	03	1ST ST	PACIFIC COAST HWY	MEYER CT	Local	AC	\$3,114.81	66.72	Preventive
2024	024	04	1ST ST	MEYER CT	BARNEY CT	Local	AC	\$298.07	71.28	Preventive
2024	025	01	20TH ST	POWER ST	VALLEY DR	Local	AC	\$120.08	81.31	Preventive
2024	025	02	20TH ST	PACIFIC COAST HWY	RHODES ST	Local	PCC	\$7,024.99	.00	Stopgap
2024	025	03	20TH ST	PROSPECT AVE	HARPER AVE	Local	AC	\$1,281.66	28.40	Stopgap
2024	026	01	20TH CT	BEACH DR	HERMOSA AVE	Local	AC	\$45.72	85.16	Preventive
2024	027	01	20TH PL	PROSPECT AVE	HARPER AVE	Local	AC	\$1,490.06	27.13	Stopgap

Work Year	Branch ID	Section ID	Branch Name	From	To	Section Rank	Surface Type	Total	Current PCI	Work Type
2024	029	01	21ST ST	HERMOSA AVE	MANHATTAN AVE	Local	AC	\$547.20	70.10	Preventive
2024	029	02	21ST ST	POWER ST	END	Local	AC	\$16.19	87.39	Preventive
2024	029	03	21ST ST	VALLEY DR	POWER ST	Local	AC	\$918.37	70.12	Preventive
2024	029	04	21ST ST	ARDMORE AVE	PACIFIC COAST HWY	Local	AC	\$2,046.59	68.24	Preventive
2024	029	05	21ST ST	PACIFIC COAST HWY	RHODES ST	Collector	AC	\$887.25	69.60	Preventive
2024	029	06	21ST ST	RHODES ST	PROSPECT AVE	Collector	AC	\$830.47	71.36	Preventive
2024	030	01	21ST CT	BEACH DR	HERMOSA AVE	Local	AC	\$35.36	85.16	Preventive
2024	032	01	22ND CT	END (S)	22ND ST	Local	AC	\$228.74	70.12	Preventive
2024	033	01	22ND ST	END	HERMOSA AVE	Collector	AC	\$61.80	81.84	Preventive
2024	033	02	22ND ST	HERMOSA AVE	MANHATTAN AVE	Collector	AC	\$118.78	81.84	Preventive
2024	035	01	24TH PL	PARK AVE	VALLEY DR	Local	AC	\$90.08	87.39	Preventive
2024	035	02	24TH PL	ARDMORE AVE	PACIFIC COAST HWY	Local	AC	\$575.32	76.81	Preventive
2024	036	02	24TH ST	HERMOSA AVE	MANHATTAN AVE	Local	AC	\$25.91	87.39	Preventive
2024	036	04	24TH ST	PARK AVE	VALLEY DR	Local	AAC	\$12,951.76	14.74	Stopgap
2024	036	05	24TH ST	ARDMORE AVE	PACIFIC COAST HWY	Local	AC	\$116.34	85.16	Preventive
2024	036	06	24TH ST	END	HILLCREST DR	Local	AC	\$330.31	30.94	Stopgap
2024	036	07	24TH ST	PROSPECT AVE	HARPER AVE	Local	AC	\$7,958.64	3.73	Stopgap
2024	037	02	25TH ST	MANHATTAN AVE	MYRTLE AVE	Local	AAC	\$1,202.39	65.71	Preventive
2024	037	03	25TH ST	MYRTLE AVE	PARK AVE	Local	AC	\$169.21	83.13	Preventive
2024	037	05	25TH ST	ARDMORE AVE	END	Local	AC	\$35.67	87.07	Preventive
2024	038	02	26TH ST	MANHATTAN AVE	MORNINGSIDE DR	Local	PCC	\$12,128.23	3.08	Stopgap
2024	039	01	27TH CT	OZONE CT	MORNINGSIDE DR	Local	PCC	\$2,564.92	20.08	Stopgap
2024	040	01	27TH ST	HERMOSA AVE	MANHATTAN AVE	Local	PCC	\$525.48	74.63	Preventive
2024	040	02	27TH ST	MANHATTAN AVE	MORNINGSIDE DR	Collector	AC	\$269.66	81.84	Preventive
2024	041	02	28TH CT	MANHATTAN AVE	MORNINGSIDE DR	Local	PCC	\$3,518.48	18.08	Stopgap
2024	041	03	28TH CT	MORNINGSIDE DR	END	Local	AC	\$15,554.39	30.93	Major
2024	042	01	28TH ST	HERMOSA AVE	MANHATTAN AVE	Local	AC	\$29.96	87.39	Preventive
2024	042	02	28TH ST	MANHATTAN AVE	MORNINGSIDE DR	Local	AC	\$61.65	87.39	Preventive
2024	042	03	28TH ST	MORNINGSIDE DR	INGLESIDE DR	Local	AC	\$87.33	85.16	Preventive
2024	043	01	29TH CT	PALM DR	MANHATTAN AVE	Local	AC	\$5,262.77	32.70	Major
2024	044	01	29TH ST	HERMOSA AVE	MANHATTAN AVE	Local	PCC	\$5,728.70	.09	Stopgap
2024	044	02	29TH ST	MANHATTAN AVE	MORNINGSIDE DR	Local	PCC	\$8,458.49	12.09	Stopgap
2024	044	03	29TH ST	MORNINGSIDE DR	INGLESIDE DR	Local	PCC	\$7,492.66	8.09	Stopgap
2024	046	01	2ND ST	THE STRAND	BEACH DR	Local	AC	\$2,962.51	63.92	Major
2024	046	02	2ND ST	BEACH DR	HERMOSA AVE	Collector	AC	\$328.47	71.22	Preventive
2024	046	03	2ND ST	HERMOSA AVE	MANHATTAN AVE	Collector	AC	\$43.46	87.05	Preventive
2024	046	06	2ND ST	VALLEY DR	ARDMORE AVE	Collector	AC	\$2,358.68	65.96	Preventive
2024	046	07	2ND ST	ARDMORE AVE	PACIFIC COAST HWY	Collector	AC	\$1,748.47	68.59	Preventive
2024	046	08	2ND ST	PACIFIC COAST HWY	HOLLOWELL AVE	Local	AC	\$33,620.23	63.92	Major
2024	046	09	2ND ST	HOLLOWELL AVE	CITY LIMIT	Local	AC	\$61.15	85.16	Preventive
2024	047	01	30TH PL	PALM DR	MORNINGSIDE DR	Local	AC	\$19,107.63	32.66	Major
2024	048	01	30TH ST	HERMOSA AVE	PALM DR	Local	PCC	\$689.31	25.09	Stopgap
2024	048	02	30TH ST	MANHATTAN AVE	PALM DR	Local	PCC	\$3,283.74	.00	Stopgap
2024	048	03	30TH ST	MORNINGSIDE DR	INGLESIDE DR	Local	PCC	\$9,211.50	1.09	Stopgap
2024	048	04	30TH ST	INGLESIDE DR	VALLEY DR	Local	PCC	\$2,564.27	.00	Stopgap
2024	048	05	30TH ST	VALLEY DR	ARDMORE AVE	Local	AAC	\$11.73	87.11	Preventive
2024	048	06	30TH ST	TENNYSON PL	ARDMORE AVE	Local	AC	\$6,913.70	20.12	Stopgap
2024	049	01	31ST PL	PALM DR	MANHATTAN AVE	Local	AC	\$6.39	87.39	Preventive
2024	049	02	31ST PL	MANHATTAN AVE	MORNINGSIDE DR	Local	AC	\$721.66	68.24	Preventive
2024	049	03	31ST PL	MORNINGSIDE DR	INGLESIDE DR	Local	PCC	\$3,608.42	.00	Stopgap
2024	049	04	31ST PL	INGLESIDE DR	VALLEY DR	Local	PCC	\$344.14	25.09	Stopgap
2024	050	02	31ST ST	MORNINGSIDE DR	INGLESIDE DR	Local	PCC	\$6,610.46	13.09	Stopgap
2024	050	03	31ST ST	INGLESIDE DR	VALLEY DR	Local	PCC	\$3,560.46	.00	Stopgap
2024	051	04	32ND PL	INGLESIDE DR	VALLEY DR	Local	PCC	\$1,189.47	12.09	Stopgap
2024	052	01	33RD PL	PALM DR	MANHATTAN AVE	Local	AC	\$20.92	83.13	Preventive
2024	052	04	33RD PL	MORNINGSIDE DR	INGLESIDE DR	Local	PCC	\$5,379.43	.00	Stopgap
2024	053	01	33RD ST	PALM DR	MANHATTAN AVE	Local	PCC	\$964.24	24.09	Stopgap
2024	053	02	33RD ST	MANHATTAN AVE	HIGHLAND AVE	Local	PCC	\$4,774.98	10.09	Stopgap
2024	053	03	33RD ST	HIGHLAND AVE	MORNINGSIDE DR	Local	PCC	\$4,919.50	7.09	Stopgap
2024	054	01	34TH PL	PALM DR	MANHATTAN AVE	Local	AC	\$6.25	87.39	Preventive
2024	055	01	34TH ST	HERMOSA AVE	MANHATTAN AVE	Local	PCC	\$1,853.12	24.09	Stopgap
2024	055	02	34TH ST	MANHATTAN AVE	HIGHLAND AVE	Local	PCC	\$5,950.58	.00	Stopgap
2024	055	03	34TH ST	HIGHLAND AVE	MORNINGSIDE DR	Local	PCC	\$2,624.58	19.09	Stopgap
2024	056	01	35TH PL	PALM DR	MANHATTAN AVE	Local	AC	\$145.22	28.40	Stopgap
2024	057	01	35TH ST	HERMOSA AVE	MANHATTAN AVE	Local	AC	\$19,170.87	32.73	Major
2024	057	02	35TH ST	MANHATTAN AVE	HIGHLAND AVE	Local	APC	\$40.31	83.13	Preventive
2024	058	01	3RD CT	BEACH DR	HERMOSA AVE	Local	AC	\$138.86	74.10	Preventive
2024	059	01	3RD ST	END	ARDMORE AVE	Local	AC	\$365.59	72.47	Preventive
2024	059	02	3RD ST	ARDMORE AVE	PACIFIC COAST HWY	Local	AC	\$933.45	71.90	Preventive
2024	059	03	3RD ST	PACIFIC COAST HWY	HOPKINS AVE	Local	AC	\$957.43	71.90	Preventive
2024	059	05	3RD ST	HOLLOWELL AVE	PROSPECT AVE	Local	PCC	\$7,814.56	.00	Stopgap
2024	060	01	4TH CT	BEACH DR	HERMOSA AVE	Local	AC	\$400.84	68.11	Preventive
2024	061	01	4TH ST	HERMOSA AVE	MANHATTAN AVE	Collector	AC	\$1,824.95	65.09	Preventive
2024	061	02	4TH ST	MANHATTAN AVE	MONTEREY BLVD	Collector	AC	\$611.44	71.22	Preventive
2024	061	04	4TH ST	END	ARDMORE AVE	Local	AC	\$578.13	68.11	Preventive
2024	061	05	4TH ST	ARDMORE AVE	PACIFIC COAST HWY	Local	PCC	\$6,270.80	21.09	Stopgap
2024	061	06	4TH ST	PACIFIC COAST HWY	OCEAN VIEW AVE	Local	PCC	\$5,599.76	.09	Stopgap
2024	061	07	4TH ST	HOPKINS AVE	PROSPECT AVE	Local	PCC	\$5,821.34	14.09	Stopgap
2024	062	01	5TH CT	BEACH DR	HERMOSA AVE	Local	AC	\$41.82	83.14	Preventive
2024	063	01	5TH ST	ARDMORE AVE	PACIFIC COAST HWY	Local	AC	\$1,287.18	70.89	Preventive
2024	063	02	5TH ST	PACIFIC COAST HWY	OCEAN VIEW CT	Local	APC	\$8,976.40	64.09	Major
2024	063	04	5TH ST	PINE CT	HOPKINS AVE	Local	APC	\$37.50	85.16	Preventive

Work Year	Branch ID	Section ID	Branch Name	From	To	Section Rank	Surface Type	Total	Current PCI	Work Type
2024	063	05	5TH ST	HOPKINS AVE	PROSPECT AVE	Local	APC	\$53.22	85.16	Preventive
2024	064	01	6TH CT	BEACH DR	HERMOSA AVE	Local	AC	\$193.36	75.48	Preventive
2024	065	01	6TH ST	HERMOSA AVE	MANHATTAN AVE	Collector	AC	\$601.28	72.28	Preventive
2024	065	02	6TH ST	MANHATTAN AVE	MONTEREY BLVD	Collector	AC	\$432.48	74.92	Preventive
2024	065	03	6TH ST	MONTEREY BLVD	LOMA DR	Collector	AC	\$34.81	86.75	Preventive
2024	065	04	6TH ST	LOMA DR	CYPRESS AVE	Collector	AC	\$28.60	86.35	Preventive
2024	065	05	6TH ST	CYPRESS AVE	VALLEY DR	Collector	AC	\$644.81	69.64	Preventive
2024	065	06	6TH ST	ARDMORE AVE	PACIFIC COAST HWY	Local	AC	\$211.19	81.31	Preventive
2024	065	07	6TH ST	PACIFIC COAST HWY	PINE ST	Local	PCC	\$9,483.74	.00	Stopgap
2024	065	09	6TH ST	58' s/o PROSPECT AVE	PROSPECT AVE	Local	AC	\$5.21	87.39	Preventive
2024	065	10	6TH ST	PROSPECT AVE	HOLLOWELL AVE	Local	PCC	\$16,357.20	.09	Stopgap
2024	067	01	7TH PL	PROSPECT AVE	REYNOLDS LN	Local	AC	\$149.67	81.31	Preventive
2024	067	02	7TH PL	REYNOLDS LN	CITY LIMIT	Local	AC	\$35.58	81.31	Preventive
2024	068	01	7TH ST	CYPRESS AVE	VALLEY DR	Local	AC	\$1,414.93	66.62	Preventive
2024	068	02	7TH ST	ARDMORE AVE	END	Local	AC	\$328.63	73.74	Preventive
2024	068	04	7TH ST	PROSPECT AVE	CITY LIMIT	Local	AC	\$269.82	81.31	Preventive
2024	069	01	8TH CT	BEACH DR	HERMOSA AVE	Local	AAC	\$500.58	69.12	Preventive
2024	070	01	8TH PL	ARDMORE AVE	PACIFIC COAST HWY	Local	PCC	\$11,209.62	4.09	Stopgap
2024	070	02	8TH PL	PACIFIC COAST HWY	OCEAN DR	Local	AC	\$791.35	72.70	Preventive
2024	070	03	8TH PL	OCEAN DR	PROSPECT AVE	Local	AC	\$566.90	72.70	Preventive
2024	071	01	8TH ST	HERMOSA AVE	MANHATTAN AVE	Collector	AC	\$570.41	69.64	Preventive
2024	071	02	8TH ST	MANHATTAN AVE	MONTEREY BLVD	Collector	AC	\$110.55	81.84	Preventive
2024	071	03	8TH ST	MONTEREY BLVD	LOMA DR	Collector	AC	\$605.14	70.51	Preventive
2024	071	05	8TH ST	CYPRESS AVE	VALLEY DR	Collector	AC	\$124.16	81.84	Preventive
2024	071	06	8TH ST	VALLEY DR	ARDMORE AVE	Collector	AC	\$34.94	81.84	Preventive
2024	071	07	8TH ST	ARDMORE DR	PACIFIC COAST HWY	Collector	AC	\$53.05	87.05	Preventive
2024	071	08	8TH ST	PACIFIC COAST HWY	PROSPECT AVE	Local	AC	\$3,155.74	65.69	Preventive
2024	071	09	8TH ST	PROSPECT AVE	CITY LIMIT	Local	APC	\$200.25	83.13	Preventive
2024	072	01	9TH CT	BEACH DR	HERMOSA AVE	Local	AC	\$57.68	83.14	Preventive
2024	073	01	9TH ST	ARDMORE AVE	PACIFIC COAST HWY	Local	PCC	\$12,913.58	.00	Stopgap
2024	073	02	9TH ST	PACIFIC COAST HWY	OCEAN DR	Local	AC	\$782.09	72.70	Preventive
2024	073	03	9TH ST	OCEAN DR	OWOSSO AVE	Local	AC	\$831.81	25.62	Stopgap
2024	073	04	9TH ST	OWOSSO AVE	PROSPECT AVE	Local	PCC	\$494.32	75.04	Preventive
2024	073	05	9TH ST	PROSPECT AVE	REYNOLDS LN	Local	AC	\$241.10	81.31	Preventive
2024	075	01	ALLEY	4TH ST	5TH ST	Alley	AC	\$1,570.83	17.73	Stopgap
2024	075	02	ALLEY	30TH ST	LONGFELLOW AVE	Alley	AC	\$1,975.00	5.73	Stopgap
2024	075	03	ALLEY	END	TENNYSON PL	Alley	AC	\$63.11	81.31	Preventive
2024	075	05	ALLEY	TENNYSON PL	ALLEY w/o TENNYSON PL	Alley	AC	\$56.65	80.87	Preventive
2024	075	07	ALLEY	64' w/o 21ST ST	20TH ST	Alley	PCC	\$209.16	76.07	Preventive
2024	075	08	ALLEY	RHODES ST	ALLEY w/o RHODES ST	Alley	AC	\$2,634.27	2.73	Stopgap
2024	075	09	ALLEY	BEACH DR	22ND CT	Alley	AC	\$55.76	72.72	Preventive
2024	075	10	ALLEY	20TH ST	ALLEY n/o 19TH ST	Alley	AC	\$1,815.28	.00	Stopgap
2024	075	13	ALLEY	21ST ST	64' s/o 21ST ST	Alley	AC	\$944.54	.00	Stopgap
2024	075	14	ALLEY	RHODES ST	ALLEY w/o RHODES ST	Alley	AC	\$1,752.79	9.73	Stopgap
2024	077	01	AMBY PL	END	30TH ST	Local	AC	\$14,788.67	32.73	Major
2024	079	01	ARDMORE AVE	END	2ND ST	Local	AC	\$90.12	84.95	Preventive
2024	079	02	ARDMORE AVE	2ND ST	5TH ST	Collector	AC	\$1,048.79	72.25	Preventive
2024	079	03	ARDMORE AVE	8TH ST	5TH ST	Collector	AC	\$1,124.06	70.49	Preventive
2024	079	04	ARDMORE AVE	10TH ST	8TH ST	Collector	AC	\$168.79	81.84	Preventive
2024	079	05	ARDMORE AVE	PIER AVE	10TH ST	Collector	AC	\$241.52	81.84	Preventive
2024	079	06	ARDMORE AVE	256' n/o PIER AVE	PIER AVE	Collector	PCC	\$459.40	73.99	Preventive
2024	079	07	ARDMORE AVE	16TH ST	256' n/o PIER AVE	Collector	AAC	\$24.04	87.65	Preventive
2024	079	08	ARDMORE AVE	21ST ST	16TH ST	Collector	AAC	\$109.58	87.65	Preventive
2024	079	09	ARDMORE AVE	PORTER LN	21ST ST	Collector	AAC	\$93.75	87.65	Preventive
2024	079	10	ARDMORE AVE	GOULD TER	PORTER LN	Collector	AAC	\$62.62	87.65	Preventive
2024	079	11	ARDMORE AVE	GOULD AVE	30TH ST	Collector	AAC	\$39.68	87.65	Preventive
2024	079	12	ARDMORE AVE	30TH ST	BOUNDARY PL	Collector	AAC	\$26.27	87.65	Preventive
2024	081	01	ARTESIA BLVD	PACIFIC COAST HWY	HARPER AVE	Arterial	AC	\$8,422.63	65.23	Preventive
2024	083	01	AUBREY CT	END	AUBREY CT	Local	AC	\$1,034.98	9.73	Stopgap
2024	084	01	AVA ST	END	21ST ST	Local	PCC	\$9,238.90	3.09	Stopgap
2024	085	01	AVIATION BLVD	PACIFIC COAST HWY	OCEAN DR	Arterial	AC	\$736.45	75.81	Preventive
2024	085	02	AVIATION BLVD	OCEAN DR	CORONA ST	Arterial	AC	\$2,922.14	65.26	Preventive
2024	085	03	AVIATION BLVD	CORONA ST	PROSPECT AVE	Arterial	AC	\$670.09	70.52	Preventive
2024	085	04	AVIATION BLVD	PROSPECT AVE	HARPER AVE	Arterial	AC	\$107.74	81.84	Preventive
2024	085	05	AVIATION BLVD	CITY LIMIT	PROSPECT AVE	Arterial	AC	\$107.74	81.84	Preventive
2024	085	06	AVIATION BLVD	PROSPECT AVE	CORONA ST	Arterial	AC	\$620.85	71.40	Preventive
2024	085	08	AVIATION BLVD	OCEAN DR	PACIFIC COAST HWY	Arterial	AC	\$633.38	76.70	Preventive
2024	086	01	BARD ST	END	8TH ST	Local	AAC	\$613.16	28.40	Stopgap
2024	086	02	BARD ST	END	PIER AVE	Collector	AC	\$172.15	81.84	Preventive
2024	086	03	BARD ST	ALLEY	PIER AVE	Collector	AC	\$67.41	81.84	Preventive
2024	089	01	BAYVIEW DR	1ST ST	2ND ST	Local	AC	\$275.69	76.42	Preventive
2024	089	02	BAYVIEW DR	2ND ST	4TH ST	Local	AC	\$397.35	75.02	Preventive
2024	089	03	BAYVIEW DR	4TH ST	6TH ST	Local	AC	\$91.19	83.13	Preventive
2024	089	04	BAYVIEW DR	6TH ST	8TH ST	Local	AC	\$91.19	83.13	Preventive
2024	089	05	BAYVIEW DR	8TH ST	10TH ST	Local	AC	\$1,139.21	27.13	Stopgap
2024	089	06	BAYVIEW DR	10TH ST	PIER AVE	Local	AC	\$190.59	81.31	Preventive
2024	089	07	BAYVIEW DR	PIER AVE	16TH ST	Local	AC	\$9,872.80	7.67	Stopgap
2024	089	08	BAYVIEW DR	16TH ST	19TH ST	Local	AC	\$36,889.27	30.93	Major
2024	089	09	BAYVIEW DR	19TH ST	CIRCLE DR	Local	AC	\$1,037.52	28.40	Stopgap
2024	089	10	BAYVIEW DR	34TH ST	35TH ST	Local	PCC	\$1,639.83	7.09	Stopgap
2024	090	01	BEACH DR	LYNDON ST	1ST ST	Local	AC	\$397.12	73.22	Preventive
2024	090	02	BEACH DR	1ST ST	2ND ST	Local	AC	\$312.61	70.86	Preventive

Work Year	Branch ID	Section ID	Branch Name	From	To	Section Rank	Surface Type	Total	Current PCI	Work Type
2024	090	03	BEACH DR	2ND ST	3RD ST	Local	AC	\$278.30	72.14	Preventive
2024	090	04	BEACH DR	3RD ST	4TH ST	Local	AC	\$45.93	83.13	Preventive
2024	090	05	BEACH DR	4TH ST	5TH ST	Local	AC	\$186.41	75.56	Preventive
2024	090	06	BEACH DR	5TH ST	6TH ST	Local	AC	\$195.60	75.11	Preventive
2024	090	07	BEACH DR	6TH ST	7TH ST	Local	AC	\$48.99	82.62	Preventive
2024	090	08	BEACH DR	7TH ST	8TH ST	Local	AC	\$184.36	75.56	Preventive
2024	090	09	BEACH DR	8TH ST	9TH ST	Local	AC	\$171.83	76.03	Preventive
2024	090	10	BEACH DR	9TH ST	10TH ST	Local	AC	\$246.49	73.22	Preventive
2024	090	11	BEACH DR	10TH ST	11TH ST	Local	AC	\$246.49	73.22	Preventive
2024	090	12	BEACH DR	11TH ST	PIER AVE	Local	AC	\$237.11	74.19	Preventive
2024	090	13	BEACH DR	PIER AVE	13TH ST	Local	AC	\$479.45	69.26	Preventive
2024	090	14	BEACH DR	13TH ST	14TH ST	Local	AC	\$56.35	81.13	Preventive
2024	090	15	BEACH DR	15TH ST	16TH ST	Local	AC	\$32.15	85.16	Preventive
2024	090	16	BEACH DR	16TH ST	17TH ST	Local	AC	\$308.68	70.88	Preventive
2024	090	17	BEACH DR	17TH ST	18TH ST	Local	AC	\$32.15	85.16	Preventive
2024	090	18	BEACH DR	18TH ST	19TH ST	Local	AC	\$45.60	83.13	Preventive
2024	090	20	BEACH DR	20TH ST	21ST ST	Local	AC	\$32.26	85.16	Preventive
2024	090	21	BEACH DR	21ST ST	22ND ST	Local	AC	\$329.26	70.88	Preventive
2024	090	22	BEACH DR	22ND ST	24TH ST	Local	PCC	\$404.88	75.03	Preventive
2024	091	02	BONNIE BRAE ST	14TH ST	16TH ST	Local	AC	\$134.89	83.13	Preventive
2024	092	01	BORDEN AVE	21ST ST	END	Local	AAC	\$79.13	83.13	Preventive
2024	093	01	BOUNDARY PL	ARDMORE AVE	TENNYSON PL	Local	AC	\$1,390.73	28.40	Stopgap
2024	093	02	BOUNDARY PL	TENNYSON PL	PACIFIC COAST HWY	Local	AC	\$80.66	85.16	Preventive
2024	094	01	BRAEHOLM PL	30TH ST	AMBY PL	Local	AC	\$56.40	83.13	Preventive
2024	095	01	CAMPANA ST	JOY ST	PROSPECT AVE	Local	AC	\$1,027.61	27.13	Stopgap
2024	101	01	CIRCLE CT	CIRCLE DR	MONTEREY BLVD	Local	AC	\$713.92	65.70	Preventive
2024	102	01	CIRCLE DR	MANHATTAN AVE	CIRCLE CT	Local	AC	\$41.31	85.16	Preventive
2024	102	02	CIRCLE DR	CIRCLE CT	MANHATTAN AVE	Local	AC	\$50.84	85.16	Preventive
2024	105	01	CORONA ST	AVIATION BLVD	14TH ST	Local	AC	\$85.28	85.16	Preventive
2024	105	02	CORONA ST	14TH ST	END	Local	AC	\$211.47	25.62	Stopgap
2024	106	01	CREST DR	33RD ST	34TH ST	Local	PCC	\$929.33	20.09	Stopgap
2024	106	02	CREST DR	34TH ST	35TH ST	Local	PCC	\$1,403.83	13.09	Stopgap
2024	107	01	CULPER CT	2ND ST	4TH ST	Local	AC	\$1,272.88	66.93	Preventive
2024	108	01	CYPRESS AVE	END	6TH ST	Local	AC	\$3,148.14	11.75	Stopgap
2024	108	02	CYPRESS AVE	6TH ST	8TH ST	Local	AC	\$580.75	73.74	Preventive
2024	108	03	CYPRESS AVE	8TH ST	END	Local	AAC	\$409.06	72.73	Preventive
2024	113	01	EL OESTE DR	GOULD AVE	END	Local	AC	\$984.46	70.11	Preventive
2024	116	01	GENTRY ST	3RD ST	PROSPECT AVE	Local	PCC	\$2,085.78	23.09	Stopgap
2024	116	02	GENTRY ST	PROSPECT AVE	6TH ST	Local	AC	\$639.05	73.22	Preventive
2024	117	01	GOLDEN AVE	15TH ST	16TH ST	Local	APC	\$131.93	83.13	Preventive
2024	117	02	GOLDEN AVE	16TH ST	17TH ST	Local	AAC	\$1,766.19	19.44	Stopgap
2024	117	03	GOLDEN AVE	17TH ST	END	Local	AAC	\$2,388.98	9.73	Stopgap
2024	118	01	GOULD AVE	MORNINGSIDE DR	VALLEY DR	Collector	AAC	\$171.68	86.33	Preventive
2024	118	02	GOULD AVE	VALLEY DR	ARDMORE AVE	Collector	AC	\$86.68	81.84	Preventive
2024	118	03	GOULD AVE	ARDMORE AVE	PACIFIC COAST HWY	Arterial	AAC	\$177.93	87.64	Preventive
2024	118	04	GOULD AVE	PACIFIC COAST HWY	ARDMORE AVE	Arterial	AAC	\$176.79	87.64	Preventive
2024	120	01	GOULD TER	GOULD AVE	END	Local	AC	\$111.56	85.16	Preventive
2024	121	01	GRAVELY CT	END	6TH ST	Local	AC	\$251.72	28.40	Stopgap
2024	122	01	GREENWICH VILLAGE	HERMOSA AVE	27TH ST	Collector	AC	\$42.51	87.05	Preventive
2024	125	02	HARPER AVE	PALM ST	CARNEGIE LN	Local	AC	\$121.44	85.16	Preventive
2024	125	03	HARPER AVE	CARNEGIE LN	ARTESIA BLVD	Local	AC	\$6,032.64	18.05	Stopgap
2024	128	01	HERMOSA AVE	HERONDO ST	LYNDON ST	Arterial	AC	\$272.92	74.88	Preventive
2024	128	02	HERMOSA AVE	LYNDON ST	2ND ST	Arterial	AC	\$1,508.36	73.11	Preventive
2024	128	03	HERMOSA AVE	2ND ST	4TH ST	Arterial	AC	\$2,918.71	65.21	Preventive
2024	128	04	HERMOSA AVE	4TH ST	6TH ST	Arterial	AC	\$2,285.83	66.96	Preventive
2024	128	05	HERMOSA AVE	6TH ST	8TH ST	Arterial	AC	\$1,966.33	67.84	Preventive
2024	128	06	HERMOSA AVE	8TH ST	10TH ST	Arterial	AC	\$194.66	81.84	Preventive
2024	128	07	HERMOSA AVE	10TH ST	PIER AVE	Arterial	AC	\$3,015.83	65.21	Preventive
2024	128	09	HERMOSA AVE	15TH CT	16TH ST	Arterial	AC	\$2,190.38	65.21	Preventive
2024	128	10	HERMOSA AVE	16TH ST	19TH ST	Arterial	AC	\$297.23	81.84	Preventive
2024	128	12	HERMOSA AVE	21ST ST	22ND ST	Arterial	AC	\$74.24	85.29	Preventive
2024	128	13	HERMOSA AVE	22ND ST	25TH ST	Arterial	AC	\$230.66	83.55	Preventive
2024	128	14	HERMOSA AVE	25TH ST	26TH ST	Arterial	AC	\$1,336.52	66.12	Preventive
2024	128	15	HERMOSA AVE	26TH ST	27TH ST	Arterial	AC	\$590.83	69.62	Preventive
2024	128	16	HERMOSA AVE	27TH ST	30TH ST	Arterial	AC	\$716.66	71.38	Preventive
2024	128	17	HERMOSA AVE	30TH ST	LONGFELLOW AVE	Arterial	AC	\$420.15	71.38	Preventive
2024	128	18	HERMOSA AVE	LONGFELLOW AVE	34TH ST	Arterial	AC	\$392.32	73.14	Preventive
2024	128	19	HERMOSA AVE	34TH ST	35TH ST	Arterial	AC	\$44.74	81.84	Preventive
2024	128	20	HERMOSA AVE	35TH ST	34TH ST	Arterial	AC	\$224.68	72.26	Preventive
2024	128	21	HERMOSA AVE	34TH ST	LONGFELLOW AVE	Arterial	AC	\$94.33	80.99	Preventive
2024	128	22	HERMOSA AVE	LONGFELLOW AVE	30TH ST	Arterial	AC	\$77.05	81.84	Preventive
2024	128	23	HERMOSA AVE	30TH ST	27TH ST	Arterial	AC	\$1,103.39	68.74	Preventive
2024	128	24	HERMOSA AVE	27TH ST	26TH ST	Arterial	AC	\$422.02	69.62	Preventive
2024	128	25	HERMOSA AVE	26TH ST	25TH ST	Arterial	AC	\$106.36	81.84	Preventive
2024	128	26	HERMOSA AVE	25TH ST	22ND ST	Arterial	AC	\$308.02	81.84	Preventive
2024	128	27	HERMOSA AVE	22ND ST	21ST ST	Arterial	AC	\$107.27	83.55	Preventive
2024	128	29	HERMOSA AVE	19TH	16TH ST	Arterial	AC	\$113.63	87.05	Preventive
2024	128	31	HERMOSA AVE	15TH CT	PIER AVE	Arterial	AC	\$1,116.86	73.14	Preventive
2024	128	32	HERMOSA AVE	PIER AVE	10TH ST	Arterial	AC	\$73.12	87.05	Preventive
2024	128	33	HERMOSA AVE	10TH ST	8TH ST	Arterial	AC	\$194.66	81.84	Preventive
2024	128	34	HERMOSA AVE	8TH ST	6TH ST	Arterial	AC	\$980.39	72.23	Preventive
2024	128	35	HERMOSA AVE	6TH ST	4TH ST	Arterial	AC	\$1,658.12	68.71	Preventive

Work Year	Branch ID	Section ID	Branch Name	From	To	Section Rank	Surface Type	Total	Current PCI	Work Type
2024	128	36	HERMOSA AVE	4TH ST	2ND ST	Arterial	AC	\$2,290.07	66.96	Preventive
2024	128	37	HERMOSA AVE	2ND ST	LYNDON ST	Arterial	AC	\$2,272.29	69.59	Preventive
2024	128	38	HERMOSA AVE	LYNDON ST	HERONDO ST	Arterial	AC	\$335.01	73.11	Preventive
2024	130	01	HERMOSA VIEW DR	END	30TH ST	Local	AC	\$637.32	71.54	Preventive
2024	131	01	HERONDO ST	HERMOSA AVE	MONTEREY BLVD	Arterial	AC	\$228.33	81.84	Preventive
2024	131	02	HERONDO ST	MONTEREY BLVD	VALLEY DR	Arterial	AC	\$314.60	81.84	Preventive
2024	133	01	HILL ST	END	HILL ST	Local	AC	\$12.56	81.31	Preventive
2024	133	02	HILL ST	2ND ST	END	Local	PCC	\$2,616.84	12.09	Stopgap
2024	134	01	HILLCREST DR	18TH ST	21ST ST	Local	AC	\$162.68	85.16	Preventive
2024	134	02	HILLCREST DR	21ST ST	24TH ST	Local	AC	\$34.50	85.16	Preventive
2024	135	03	HOLLOWELL AVE	PROSPECT AVE	6TH ST	Local	PCC	\$4,690.94	22.09	Stopgap
2024	135	04	HOLLOWELL AVE	6TH ST	7TH PL	Local	PCC	\$352.59	73.20	Preventive
2024	139	02	INGLESIDE DR	29TH ST	30TH ST	Local	PCC	\$1,643.14	20.09	Stopgap
2024	139	04	INGLESIDE DR	31ST ST	LONGFELLOW AVE	Local	PCC	\$2,848.34	6.09	Stopgap
2024	139	05	INGLESIDE DR	LONGFELLOW AVE	FRANCISCO ST	Local	AC	\$704.75	68.24	Preventive
2024	143	01	LA CARLITA PL	MARLITA ST	30TH ST	Local	AC	\$4,488.62	9.73	Stopgap
2024	144	01	LOMA DR	END	6TH ST	Local	AC	\$35.36	85.16	Preventive
2024	144	03	LOMA DR	8TH ST	10TH ST	Local	AC	\$1,594.79	66.93	Preventive
2024	144	04	LOMA DR	10TH ST	PIER AVE	Local	AC	\$1,691.68	70.76	Preventive
2024	144	05	LOMA DR	PIER AVE	16TH ST	Local	AC	\$726.12	72.61	Preventive
2024	144	06	LOMA DR	16TH ST	END	Local	AC	\$141.55	81.31	Preventive
2024	144	08	LOMA DR	PARK AVE	MANHATTAN AVE	Local	AC	\$9,776.28	64.09	Major
2024	146	01	LONGFELLOW AVE	HERMOSA AVE	MANHATTAN AVE	Collector	AC	\$125.60	81.84	Preventive
2024	146	02	LONGFELLOW AVE	MANHATTAN AVE	MORNINGSIDE DR	Collector	AC	\$284.02	80.97	Preventive
2024	146	05	LONGFELLOW AVE	ARDMORE AVE	TENNYSON PL	Local	PCC	\$21,960.47	.00	Stopgap
2024	146	06	LONGFELLOW AVE	TENNYSON PL	PACIFIC COAST HWY	Local	PCC	\$15,142.10	.00	Stopgap
2024	148	01	LYNDON ST	HERMOSA AVE	MONTEREY BLVD	Local	AC	\$12,400.21	63.68	Major
2024	149	01	MANHATTAN AVE	1ST ST	2ND ST	Collector	AC	\$19,707.40	64.23	Major
2024	149	03	MANHATTAN AVE	4TH ST	6TH ST	Collector	AC	\$216.69	81.84	Preventive
2024	149	04	MANHATTAN AVE	6TH ST	8TH ST	Collector	AC	\$125.13	85.29	Preventive
2024	149	05	MANHATTAN AVE	8TH ST	10TH ST	Collector	AC	\$78.48	87.05	Preventive
2024	149	06	MANHATTAN AVE	10TH ST	PIER AVE	Collector	AC	\$232.50	83.55	Preventive
2024	149	07	MANHATTAN AVE	PIER AVE	14TH ST	Collector	AC	\$154.89	81.84	Preventive
2024	149	09	MANHATTAN AVE	16TH ST	19TH ST	Local	AC	\$2,028.66	70.11	Preventive
2024	149	11	MANHATTAN AVE	CIRCLE DR	MONTEREY BLVD	Collector	AC	\$1,560.66	71.36	Preventive
2024	149	12	MANHATTAN AVE	MONTEREY BLVD	24TH ST	Collector	AC	\$1,697.16	66.98	Preventive
2024	149	13	MANHATTAN AVE	24TH ST	25TH ST	Collector	AC	\$18,990.76	64.36	Major
2024	149	14	MANHATTAN AVE	25TH ST	27TH ST	Collector	AC	\$166.52	83.55	Preventive
2024	149	16	MANHATTAN AVE	29TH ST	LONGFELLOW AVE	Collector	AC	\$179.97	81.84	Preventive
2024	149	17	MANHATTAN AVE	LONGFELLOW AVE	NEPTUNE AVE	Collector	AC	\$184.36	83.55	Preventive
2024	152	01	MARLITA	END (W)	END (E)	Local	AC	\$2,845.97	10.73	Stopgap
2024	154	01	MASSEY AVE	PROSPECT AVE	5TH ST	Local	AAC	\$480.36	74.19	Preventive
2024	156	02	MEYER CT	1ST ST	END	Local	AC	\$5,510.26	63.68	Major
2024	157	01	MIRA ST	15TH PL	16TH ST	Local	AC	\$1,074.19	15.73	Stopgap
2024	158	01	MONTEREY BLVD	HERONDO ST	2ND ST	Collector	AC	\$4,885.12	65.26	Preventive
2024	158	03	MONTEREY BLVD	4TH ST	6TH ST	Collector	AC	\$216.69	81.84	Preventive
2024	158	04	MONTEREY BLVD	6TH ST	8TH ST	Collector	AC	\$1,121.42	71.39	Preventive
2024	158	05	MONTEREY BLVD	8TH ST	10TH ST	Collector	AC	\$2,393.14	67.00	Preventive
2024	158	06	MONTEREY BLVD	10TH ST	11TH ST	Collector	AC	\$1,097.36	70.35	Preventive
2024	158	07	MONTEREY BLVD	11TH ST	PIER AVE	Collector	AC	\$138.74	83.55	Preventive
2024	158	08	MONTEREY BLVD	PIER AVE	16TH ST	Collector	AC	\$96.36	87.05	Preventive
2024	158	09	MONTEREY BLVD	16TH ST	19TH ST	Collector	AC	\$1,997.02	70.49	Preventive
2024	158	10	MONTEREY BLVD	19TH ST	CIRCLE CT	Collector	AC	\$295.12	80.97	Preventive
2024	158	11	MONTEREY BLVD	CIRCLE CT	MANHATTAN AVE	Collector	AC	\$3,891.20	66.10	Preventive
2024	159	01	MONTGOMERY DR	AUBREY PARK CT	OCEAN DR	Local	AC	\$1,327.23	19.00	Stopgap
2024	161	01	MORNINGSIDE DR	25TH ST	END	Local	AC	\$899.15	69.25	Preventive
2024	161	03	MORNINGSIDE DR	27TH ST	30TH PL	Local	PCC	\$8,233.12	16.09	Stopgap
2024	161	04	MORNINGSIDE DR	30TH PL	LONGFELLOW AVE	Local	AC	\$88.96	83.13	Preventive
2024	161	05	MORNINGSIDE DR	LONGFELLOW AVE	33RD PL	Local	PCC	\$1,959.72	4.09	Stopgap
2024	161	06	MORNINGSIDE DR	33RD PL	FRANCISCO ST	Local	PCC	\$4,930.04	.00	Stopgap
2024	162	01	MYRTLE AVE	24TH ST	25TH ST	Local	AC	\$1,294.94	69.25	Preventive
2024	162	02	MYRTLE AVE	25TH ST	26TH ST	Local	AC	\$8,792.30	64.09	Major
2024	163	01	NEPTUNE AVE	THE STRAND	PALM DR	Local	PCC	\$1,029.69	21.09	Stopgap
2024	163	02	NEPTUNE AVE	PALM DR	MANHATTAN AVE	Local	PCC	\$4,241.49	3.09	Stopgap
2024	164	03	OCEAN DR	9TH ST	10TH ST	Local	AC	\$28.57	85.16	Preventive
2024	164	04	OCEAN DR	10TH ST	AVIATION BLVD	Local	AC	\$2,578.02	11.66	Stopgap
2024	164	05	OCEAN DR	AVIATION BLVD	14TH ST	Local	AC	\$28,189.21	32.69	Major
2024	164	06	OCEAN DR	14TH ST	15TH PL	Local	AC	\$61.55	85.16	Preventive
2024	167	01	OWOSSO AVE	9TH ST	AVIATION BLVD	Local	PCC	\$664.93	74.28	Preventive
2024	168	01	OZONE CT	LOMA DR	24TH ST	Local	PCC	\$199.04	76.07	Preventive
2024	168	02	OZONE CT	24TH ST	25TH ST	Local	AC	\$668.49	69.25	Preventive
2024	168	03	OZONE CT	25TH ST	26TH ST	Local	AC	\$11,989.21	32.73	Major
2024	168	04	OZONE CT	26TH ST	27TH ST	Local	AC	\$23.47	85.16	Preventive
2024	170	01	PALM DR	END	LYNDON ST	Local	PCC	\$254.02	73.12	Preventive
2024	170	03	PALM DR	1ST ST	2ND ST	Local	AC	\$684.03	69.12	Preventive
2024	170	04	PALM DR	2ND ST	4TH ST	Local	AC	\$471.26	73.63	Preventive
2024	170	05	PALM DR	4TH ST	6TH ST	Local	AC	\$115.38	81.31	Preventive
2024	170	06	PALM DR	6TH ST	8TH ST	Local	AC	\$397.35	75.02	Preventive
2024	170	07	PALM DR	8TH ST	10TH ST	Local	AC	\$837.93	69.12	Preventive
2024	170	08	PALM DR	10TH ST	PIER AVE	Local	AC	\$903.23	69.12	Preventive
2024	170	09	PALM DR	PIER AVE	14TH ST	Local	AC	\$64.05	85.16	Preventive
2024	170	11	PALM DR	16TH ST	19TH ST	Local	AC	\$176.70	81.31	Preventive

Work Year	Branch ID	Section ID	Branch Name	From	To	Section Rank	Surface Type	Total	Current PCI	Work Type
2024	170	12	PALM DR	19TH ST	21ST ST	Local	AC	\$46.17	87.39	Preventive
2024	170	13	PALM DR	21ST ST	22ND ST	Local	AC	\$435.41	69.25	Preventive
2024	170	14	PALM DR	22ND ST	24TH ST	Local	AC	\$332.56	73.72	Preventive
2024	170	15	PALM DR	24TH ST	25TH ST	Local	AC	\$86.53	81.31	Preventive
2024	170	16	PALM DR	25TH ST	26TH ST	Local	AC	\$1,429.16	19.44	Stopgap
2024	170	17	PALM DR	26TH ST	GREENWICH VILLAGE	Local	AC	\$171.46	71.54	Preventive
2024	170	18	PALM DR	GREENWICH VILLAGE	27TH ST	Local	AC	\$17.75	85.16	Preventive
2024	170	19	PALM DR	27TH ST	28TH ST	Local	PCC	\$208.93	74.63	Preventive
2024	170	21	PALM DR	29TH ST	30TH ST	Local	PCC	\$221.35	73.55	Preventive
2024	170	23	PALM DR	31ST ST	LONGFELLOW AVE	Local	PCC	\$189.26	74.28	Preventive
2024	170	24	PALM DR	LONGFELLOW AVE	33RD ST	Local	PCC	\$238.93	73.11	Preventive
2024	170	25	PALM DR	33RD ST	34TH ST	Local	PCC	\$211.94	73.14	Preventive
2024	170	26	PALM DR	34TH ST	35TH ST	Local	PCC	\$180.16	76.30	Preventive
2024	170	27	PALM DR	35TH ST	NEPTUNE AVE	Local	AC	\$19.72	85.16	Preventive
2024	172	01	PARK AVE	MONTEREY AVE	LOMA DR	Local	AC	\$38.00	83.13	Preventive
2024	172	02	PARK AVE	LOMA DR	25TH ST	Local	AC	\$167.30	81.31	Preventive
2024	174	01	PIER AVE	HERMOSA AVE	MANHATTAN AVE	Arterial	AC	\$2,116.21	65.24	Preventive
2024	174	02	PIER AVE	MANHATTAN AVE	MONTEREY BLVD	Arterial	AC	\$1,028.33	69.62	Preventive
2024	174	03	PIER AVE	MONTEREY BLVD	BAR D ST	Arterial	AC	\$1,651.16	70.50	Preventive
2024	174	04	PIER AVE	BAR D ST	VALLEY DR	Arterial	AC	\$364.60	74.02	Preventive
2024	174	06	PIER AVE	ARDMORE AVE	PACIFIC COAST HWY	Arterial	AC	\$236.55	81.84	Preventive
2024	174	07	PIER AVE	PACIFIC COAST HWY	ARDMORE AVE	Arterial	AC	\$1,392.11	70.50	Preventive
2024	174	08	PIER AVE	ARDMORE AVE	VALLEY DR	Arterial	AC	\$38.70	83.55	Preventive
2024	174	09	PIER AVE	VALLEY DR	BAR D ST	Arterial	AC	\$402.45	73.14	Preventive
2024	174	10	PIER AVE	BAR D ST	MONTEREY BLVD	Arterial	AC	\$281.72	81.84	Preventive
2024	174	11	PIER AVE	MONTEREY BLVD	MANHATTAN AVE	Arterial	AC	\$149.21	81.92	Preventive
2024	175	01	PINE ST	5TH ST	6TH ST	Local	AC	\$79.48	81.31	Preventive
2024	177	01	PORTER LN	ARDMORE AVE	GOULD AVE	Local	AAC	\$69.64	87.07	Preventive
2024	179	01	POWER ST	20TH ST	21ST ST	Local	AC	\$2,197.61	16.74	Stopgap
2024	179	02	POWER ST	21ST ST	24TH ST	Local	AC	\$7,247.71	9.74	Stopgap
2024	180	01	PROSPECT AVE	ANITA ST	VAN HORNE LN	Collector	AC	\$875.41	74.05	Preventive
2024	180	02	PROSPECT AVE	VAN HORNE LN	GENTRY ST	Collector	AC	\$3,042.78	65.26	Preventive
2024	180	03	PROSPECT AVE	GENTRY ST	6TH ST	Collector	AC	\$1,765.42	67.89	Preventive
2024	180	04	PROSPECT AVE	6TH ST	8TH ST	Collector	AC	\$867.23	72.28	Preventive
2024	180	05	PROSPECT AVE	8TH ST	9TH ST	Collector	AC	\$520.34	72.28	Preventive
2024	180	06	PROSPECT AVE	9TH ST	AVIATION BLVD	Collector	AC	\$1,031.09	74.93	Preventive
2024	180	07	PROSPECT AVE	AVIATION BLVD	14TH ST	Collector	AC	\$19,590.94	64.35	Major
2024	180	08	PROSPECT AVE	14TH ST	15TH ST	Collector	AC	\$89.57	81.84	Preventive
2024	180	09	PROSPECT AVE	15TH ST	17TH ST	Collector	AC	\$294.34	81.84	Preventive
2024	180	10	PROSPECT AVE	17TH ST	20TH ST	Collector	AC	\$318.90	81.84	Preventive
2024	180	11	PROSPECT AVE	20TH ST	21ST ST	Collector	AC	\$131.03	83.55	Preventive
2024	180	12	PROSPECT AVE	21ST ST	ARTESIA BLVD	Collector	AC	\$62.57	87.05	Preventive
2024	181	01	RAYMOND AVE	16TH ST	17TH ST	Local	AC	\$261.64	74.19	Preventive
2024	182	01	REYNOLDS LN	VAN HORNE LN	5TH ST	Local	AC	\$389.59	73.22	Preventive
2024	182	02	REYNOLDS LN	5TH ST	7TH PL	Local	AC	\$36.16	85.16	Preventive
2024	182	03	REYNOLDS LN	9TH ST	10TH ST	Local	AC	\$2,338.93	6.73	Stopgap
2024	183	02	RHODES ST	21ST ST	END	Local	AC	\$4,155.96	.00	Stopgap
2024	185	01	SILVER ST	15TH ST	END	Local	APC	\$98.12	83.13	Preventive
2024	186	01	SILVERSTRAND AVE	24TH ST	25TH ST	Local	AC	\$1,074.06	71.54	Preventive
2024	189	01	SPRINGFIELD AVE	END	SPRINGFIELD AVE	Local	AC	\$297.59	27.13	Stopgap
2024	191	01	SUNSET DR	6TH ST	8TH ST	Local	AC	\$587.63	71.44	Preventive
2024	191	02	SUNSET DR	8TH ST	10TH ST	Local	AC	\$839.49	69.12	Preventive
2024	191	03	SUNSET DR	10TH ST	11TH ST	Local	AC	\$982.82	68.11	Preventive
2024	191	04	SUNSET DR	11TH ST	PIER AVE	Local	AC	\$428.31	74.57	Preventive
2024	192	01	TENNYSON PL	END	30TH ST	Local	AC	\$7,698.54	2.73	Stopgap
2024	192	02	TENNYSON PL	30TH ST	LONGFELLOW AVE	Local	AC	\$515.05	28.40	Stopgap
2024	192	03	TENNYSON PL	LONGFELLOW AVE	BOUNDARY PL	Local	AC	\$920.85	20.12	Stopgap
2024	195	01	VALLEY DR	HERONDO ST	2ND ST	Collector	AC	\$1,032.09	71.37	Preventive
2024	195	02	VALLEY DR	2ND ST	8TH ST	Collector	AC	\$424.60	81.84	Preventive
2024	195	03	VALLEY DR	8TH ST	11TH ST	Collector	AC	\$220.30	81.84	Preventive
2024	195	04	VALLEY DR	11TH ST	PIER AVE	Collector	AC	\$185.09	81.84	Preventive
2024	195	05	VALLEY DR	PIER AVE	18TH ST	Collector	AAC	\$101.18	87.65	Preventive
2024	195	06	VALLEY DR	18TH ST	20TH ST	Collector	AAC	\$39.34	87.65	Preventive
2024	195	07	VALLEY DR	20TH ST	24TH ST	Collector	AAC	\$48.40	87.65	Preventive
2024	195	08	VALLEY DR	24TH ST	25TH ST	Collector	AAC	\$54.64	87.65	Preventive
2024	195	09	VALLEY DR	25TH ST	GOULD AVE	Collector	AAC	\$83.45	87.65	Preventive
2024	195	10	VALLEY DR	GOULD AVE	30TH ST	Collector	AAC	\$52.39	87.65	Preventive
2024	195	11	VALLEY DR	30TH ST	LONGFELLOW AVE	Collector	AAC	\$34.23	87.65	Preventive
2024	196	01	VALLEY PARK AVE	END	20TH ST	Local	AC	\$738.15	74.66	Preventive
2024	197	01	VAN HORNE LN	PROSPECT AVE	REYNOLDS LN	Local	AC	\$870.17	8.73	Stopgap
2024	198	01	VISTA DR	33RD PL	FRANCISCO ST	Local	PCC	\$1,587.28	6.09	Stopgap
2024	199	01	OAK ST	LOMA DR	BAR D ST	Local	AC	\$453.77	74.22	Preventive
2025	001	01	10TH CT	BEACH DR	HERMOSA AVE	Local	AC	\$79.89	81.31	Preventive
2025	002	01	10TH ST	THE STRAND	BEACH DR	Local	AC	\$156.72	73.92	Preventive
2025	002	02	10TH ST	BEACH DR	HERMOSA AVE	Local	AC	\$755.90	73.47	Preventive
2025	002	03	10TH ST	HERMOSA AVE	MANHATTAN AVE	Collector	AC	\$71.36	85.29	Preventive
2025	002	04	10TH ST	MANHATTAN AVE	MONTEREY BLVD	Collector	AC	\$137.34	80.16	Preventive
2025	002	05	10TH ST	MONTEREY BLVD	LOMA DR	Collector	AC	\$564.96	69.69	Preventive
2025	002	06	10TH ST	ARDMORE AVE	PACIFIC COAST HWY	Local	PCC	\$11,409.15	8.37	Stopgap
2025	002	07	10TH ST	AVIATION BLVD	OCEAN DR	Local	AC	\$51.91	87.39	Preventive
2025	002	09	10TH ST	OWOSSO AVE	PROSPECT AVE	Local	PCC	\$592.93	73.53	Preventive
2025	002	10	10TH ST	PROSPECT AVE	HARPER AVE	Local	AC	\$1,140.85	71.53	Preventive

Work Year	Branch ID	Section ID	Branch Name	From	To	Section Rank	Surface Type	Total	Current PCI	Work Type
2025	003	01	11TH CT	BEACH DR	HERMOSA AVE	Local	AC	\$328.30	73.93	Preventive
2025	004	02	11TH PL	END	PACIFIC COAST HWY	Local	AC	\$9,396.58	.00	Stopgap
2025	004	03	11TH PL	PROSPECT AVE	HARPER AVE	Local	AC	\$34.89	87.39	Preventive
2025	005	01	11TH ST	THE STRAND	BEACH DR	Local	AC	\$187.42	74.46	Preventive
2025	005	02	11TH ST	BEACH DR	HERMOSA AVE	Local	AC	\$311.87	78.44	Preventive
2025	005	03	11TH ST	MONTEREY BLVD	LOMA DR	Local	AC	\$62.56	85.17	Preventive
2025	005	06	11TH ST	PROSPECT AVE	HARPER AVE	Local	AC	\$171.13	81.05	Preventive
2025	008	01	13TH ST	HERMOSA AVE	BEACH DR	Local	AC	\$1,987.03	65.32	Preventive
2025	008	02	13TH ST	PACIFIC COAST HWY	OCEAN DR	Local	AAC	\$111.70	84.88	Preventive
2025	009	01	14TH CT	BEACH DR	HERMOSA AVE	Local	AC	\$81.27	83.13	Preventive
2025	010	01	14TH ST	BEACH DR	HERMOSA AVE	Local	AC	\$172.54	81.31	Preventive
2025	010	03	14TH ST	PACIFIC COAST HWY	OCEAN DR	Local	AC	\$2,121.95	66.59	Preventive
2025	010	04	14TH ST	OCEAN DR	BONNIE BRAE ST	Local	AC	\$317.98	67.71	Preventive
2025	010	06	14TH ST	CORONA ST	PROSPECT AVE	Local	AC	\$1,386.99	11.46	Stopgap
2025	010	07	14TH ST	PROSPECT AVE	END	Local	AC	\$1,489.07	25.86	Stopgap
2025	011	01	15TH CT	END	HERMOSA AVE	Local	AC	\$2,707.88	17.67	Stopgap
2025	012	01	15TH PL	END	MIRA ST	Local	PCC	\$2,918.62	.00	Stopgap
2025	012	02	15TH PL	MIRA ST	BONNIE BRAE ST	Local	AC	\$5,259.01	11.46	Stopgap
2025	013	01	15TH ST	THE STRAND	HERMOSA AVE	Local	AC	\$11,788.58	12.47	Stopgap
2025	013	02	15TH ST	PACIFIC COAST HWY	OCEAN DR	Local	AC	\$5,155.44	17.73	Stopgap
2025	013	03	15TH ST	PROSPECT AVE	CITY LIMIT	Local	APC	\$195.37	80.48	Preventive
2025	014	01	16TH CT	BEACH DR	HERMOSA AVE	Local	AC	\$79.98	83.13	Preventive
2025	015	01	16TH ST	HERMOSA AVE	MANHATTAN AVE	Local	AC	\$979.00	67.57	Preventive
2025	015	02	16TH ST	MANHATTAN AVE	MONTEREY BLVD	Local	AC	\$1,354.48	65.14	Preventive
2025	015	03	16TH ST	MONTEREY BLVD	LOMA DR	Local	AC	\$41.75	83.13	Preventive
2025	015	04	16TH ST	ARDMORE AVE	PACIFIC COAST HWY	Local	AC	\$211.51	83.13	Preventive
2025	015	05	16TH ST	PACIFIC COAST HWY	PROSPECT AVE	Local	PCC	\$15,184.93	7.37	Stopgap
2025	015	06	16TH ST	PROSPECT AVE	GOLDEN AVE	Local	AC	\$40.85	85.17	Preventive
2025	016	01	17TH CT	BEACH DR	HERMOSA AVE	Local	AC	\$104.12	81.31	Preventive
2025	017	01	17TH ST	PACIFIC COAST HWY	PROSPECT AVE	Local	AC	\$183.89	83.13	Preventive
2025	017	02	17TH ST	PROSPECT AVE	GOLDEN ST	Local	AC	\$6,767.54	.00	Stopgap
2025	017	03	17TH ST	GOLDEN ST	END	Local	AC	\$2,738.85	14.46	Stopgap
2025	018	1	18TH CT	BEACH DR	HERMOSA AVE	Local	AC	\$56.39	85.17	Preventive
2025	019	01	18TH ST	VALLEY PARK AVE	VALLEY DR	Local	AC	\$148.81	79.69	Preventive
2025	019	02	18TH ST	PACIFIC COAST HWY	PROSPECT AVE	Local	AC	\$74.61	87.39	Preventive
2025	020	01	19TH CT	BEACH DR	HERMOSA AVE	Local	AC	\$54.59	85.17	Preventive
2025	021	01	19TH ST	HERMOSA AVE	MANHATTAN AVE	Local	AC	\$344.62	71.53	Preventive
2025	021	02	19TH ST	MANHATTAN AVE	MONTEREY BLVD	Local	AC	\$509.81	70.26	Preventive
2025	021	03	19TH ST	MONTEREY BLVD	LOMA DR	Local	AC	\$27.72	85.17	Preventive
2025	021	04	19TH ST	PACIFIC COAST HWY	RHODES ST	Local	AC	\$88.97	83.13	Preventive
2025	021	05	19TH ST	PROSPECT AVE	HARPER AVE	Local	AC	\$9,810.07	11.46	Stopgap
2025	022	01	15T CT	PALM DR	MONTEREY BLVD	Local	PCC	\$6,825.31	.00	Stopgap
2025	023	01	15T PL	ARDMORE AVE	PACIFIC COAST HWY	Local	AC	\$142.66	63.36	Stopgap
2025	023	02	15T PL	BARNEY CT	PROSPECT AVE	Local	AC	\$1,216.55	70.66	Preventive
2025	024	01	15T ST	HERMOSA AVE	MONTEREY BLVD	Local	AC	\$198.64	63.36	Stopgap
2025	024	02	15T ST	ARDMORE AVE	PACIFIC COAST HWY	Local	AC	\$1,225.20	71.27	Preventive
2025	024	03	15T ST	PACIFIC COAST HWY	MEYER CT	Local	AC	\$27,822.08	64.91	Major
2025	024	04	15T ST	MEYER CT	BARNEY CT	Local	AC	\$344.06	69.98	Preventive
2025	024	05	15T ST	BARNEY CT	PROSPECT AVE	Local	AC	\$67.78	87.39	Preventive
2025	025	01	20TH ST	POWER ST	VALLEY DR	Local	AC	\$160.06	79.69	Preventive
2025	025	02	20TH ST	PACIFIC COAST HWY	RHODES ST	Local	PCC	\$7,235.74	.00	Stopgap
2025	025	03	20TH ST	PROSPECT AVE	HARPER AVE	Local	AC	\$1,729.17	27.13	Stopgap
2025	026	01	20TH CT	BEACH DR	HERMOSA AVE	Local	AC	\$66.79	83.13	Preventive
2025	027	01	20TH PL	PROSPECT AVE	HARPER AVE	Local	AC	\$1,897.67	25.86	Stopgap
2025	029	01	21ST ST	HERMOSA AVE	MANHATTAN AVE	Local	AC	\$794.90	68.67	Preventive
2025	029	02	21ST ST	POWER ST	END	Local	AC	\$30.87	85.17	Preventive
2025	029	03	21ST ST	VALLEY DR	POWER ST	Local	AC	\$1,333.34	68.68	Preventive
2025	029	04	21ST ST	ARDMORE AVE	PACIFIC COAST HWY	Local	AC	\$2,790.83	66.59	Preventive
2025	029	05	21ST ST	PACIFIC COAST HWY	RHODES ST	Collector	AC	\$1,283.48	68.09	Preventive
2025	029	06	21ST ST	RHODES ST	PROSPECT AVE	Collector	AC	\$1,011.80	69.82	Preventive
2025	030	01	21ST CT	BEACH DR	HERMOSA AVE	Local	AC	\$51.66	83.13	Preventive
2025	032	01	22ND CT	END (S)	22ND ST	Local	AC	\$331.39	68.69	Preventive
2025	033	01	22ND ST	END	HERMOSA AVE	Collector	AC	\$76.77	80.16	Preventive
2025	033	02	22ND ST	HERMOSA AVE	MANHATTAN AVE	Collector	AC	\$147.56	80.16	Preventive
2025	035	01	24TH PL	PARK AVE	VALLEY DR	Local	AC	\$171.69	85.17	Preventive
2025	035	02	24TH PL	ARDMORE AVE	PACIFIC COAST HWY	Local	AC	\$713.27	75.65	Preventive
2025	036	02	24TH ST	HERMOSA AVE	MANHATTAN AVE	Local	AC	\$49.39	85.17	Preventive
2025	036	04	24TH ST	PARK AVE	VALLEY DR	Local	AAC	\$14,760.46	13.47	Stopgap
2025	036	05	24TH ST	ARDMORE AVE	PACIFIC COAST HWY	Local	AC	\$169.98	83.13	Preventive
2025	036	06	24TH ST	END	HILLCREST DR	Local	AC	\$585.35	28.40	Stopgap
2025	036	07	24TH ST	PROSPECT AVE	HARPER AVE	Local	AC	\$8,382.27	2.46	Stopgap
2025	037	02	25TH ST	MANHATTAN AVE	MYRTLE AVE	Local	AAC	\$9,317.62	63.79	Major
2025	037	03	25TH ST	MYRTLE AVE	PARK AVE	Local	AC	\$220.51	81.31	Preventive
2025	037	05	25TH ST	ARDMORE AVE	END	Local	AC	\$64.27	84.88	Preventive
2025	038	02	26TH ST	MANHATTAN AVE	MORNINGSIDE DR	Local	PCC	\$13,089.07	.36	Stopgap
2025	039	01	27TH CT	OZONE CT	MORNINGSIDE DR	Local	PCC	\$3,356.51	17.36	Stopgap
2025	040	01	27TH ST	HERMOSA AVE	MANHATTAN AVE	Local	PCC	\$569.87	73.95	Preventive
2025	040	02	27TH ST	MANHATTAN AVE	MORNINGSIDE DR	Collector	AC	\$335.01	80.16	Preventive
2025	041	01	28TH CT	PALM DR	MANHATTAN AVE	Local	AC	\$10.42	87.39	Preventive
2025	041	02	28TH CT	MANHATTAN AVE	MORNINGSIDE DR	Local	PCC	\$4,450.93	15.36	Stopgap
2025	042	01	28TH ST	HERMOSA AVE	MANHATTAN AVE	Local	AC	\$57.10	85.17	Preventive
2025	042	02	28TH ST	MANHATTAN AVE	MORNINGSIDE DR	Local	AC	\$117.50	85.17	Preventive

Work Year	Branch ID	Section ID	Branch Name	From	To	Section Rank	Surface Type	Total	Current PCI	Work Type
2025	042	03	28TH ST	MORNINGSIDE DR	INGLESIDE DR	Local	AC	\$127.59	83.13	Preventive
2025	044	01	29TH ST	HERMOSA AVE	MANHATTAN AVE	Local	PCC	\$5,909.44	.00	Stopgap
2025	044	02	29TH ST	MANHATTAN AVE	MORNINGSIDE DR	Local	PCC	\$9,851.44	9.37	Stopgap
2025	044	03	29TH ST	MORNINGSIDE DR	INGLESIDE DR	Local	PCC	\$8,121.71	5.37	Stopgap
2025	046	02	2ND ST	BEACH DR	HERMOSA AVE	Collector	AC	\$409.87	69.69	Preventive
2025	046	03	2ND ST	HERMOSA AVE	MANHATTAN AVE	Collector	AC	\$71.36	85.29	Preventive
2025	046	04	2ND ST	MANHATTAN AVE	MONTEREY BLVD	Collector	AC	\$43.41	87.05	Preventive
2025	046	06	2ND ST	VALLEY DR	ARDMORE AVE	Collector	AC	\$19,998.75	64.51	Major
2025	046	07	2ND ST	ARDMORE AVE	PACIFIC COAST HWY	Collector	AC	\$2,366.67	67.10	Preventive
2025	046	09	2ND ST	HOLLOWELL AVE	CITY LIMIT	Local	AC	\$89.34	83.13	Preventive
2025	048	01	30TH ST	HERMOSA AVE	PALM DR	Local	PCC	\$893.28	22.37	Stopgap
2025	048	02	30TH ST	MANHATTAN AVE	PALM DR	Local	PCC	\$3,382.25	.00	Stopgap
2025	048	03	30TH ST	MORNINGSIDE DR	INGLESIDE DR	Local	PCC	\$9,663.36	.00	Stopgap
2025	048	04	30TH ST	INGLESIDE DR	VALLEY DR	Local	PCC	\$2,641.20	.00	Stopgap
2025	048	05	30TH ST	VALLEY DR	ARDMORE AVE	Local	AAC	\$21.28	84.91	Preventive
2025	048	06	30TH ST	TENNYSON PL	ARDMORE AVE	Local	AC	\$8,430.37	18.85	Stopgap
2025	049	01	31ST PL	PALM DR	MANHATTAN AVE	Local	AC	\$12.18	85.17	Preventive
2025	049	02	31ST PL	MANHATTAN AVE	MORNINGSIDE DR	Local	AC	\$982.65	66.60	Preventive
2025	049	03	31ST PL	MORNINGSIDE DR	INGLESIDE DR	Local	PCC	\$3,716.68	.00	Stopgap
2025	049	04	31ST PL	INGLESIDE DR	VALLEY DR	Local	PCC	\$445.97	22.37	Stopgap
2025	050	02	31ST ST	MORNINGSIDE DR	INGLESIDE DR	Local	PCC	\$7,903.90	10.37	Stopgap
2025	050	03	31ST ST	INGLESIDE DR	VALLEY DR	Local	PCC	\$3,667.27	.00	Stopgap
2025	051	01	32ND PL	PALM DR	MANHATTAN AVE	Local	AC	\$6.02	87.39	Preventive
2025	051	04	32ND PL	INGLESIDE DR	VALLEY DR	Local	PCC	\$1,385.36	9.37	Stopgap
2025	052	01	33RD PL	PALM DR	MANHATTAN AVE	Local	AC	\$27.27	81.31	Preventive
2025	052	04	33RD PL	MORNINGSIDE DR	INGLESIDE DR	Local	PCC	\$5,540.81	.00	Stopgap
2025	053	01	33RD ST	PALM DR	MANHATTAN AVE	Local	PCC	\$1,227.39	21.37	Stopgap
2025	053	02	33RD ST	MANHATTAN AVE	HIGHLAND AVE	Local	PCC	\$5,200.32	7.37	Stopgap
2025	053	03	33RD ST	HIGHLAND AVE	MORNINGSIDE DR	Local	PCC	\$5,327.60	4.37	Stopgap
2025	054	01	34TH PL	PALM DR	MANHATTAN AVE	Local	AC	\$11.92	85.17	Preventive
2025	055	01	34TH ST	HERMOSA AVE	MANHATTAN AVE	Local	PCC	\$2,358.85	21.37	Stopgap
2025	055	02	34TH ST	MANHATTAN AVE	HIGHLAND AVE	Local	PCC	\$6,129.10	.00	Stopgap
2025	055	03	34TH ST	HIGHLAND AVE	MORNINGSIDE DR	Local	PCC	\$3,377.24	16.37	Stopgap
2025	056	01	35TH PL	PALM DR	MANHATTAN AVE	Local	AC	\$195.93	27.13	Stopgap
2025	057	02	35TH ST	MANHATTAN AVE	HIGHLAND AVE	Local	APC	\$52.53	81.31	Preventive
2025	058	01	3RD CT	BEACH DR	HERMOSA AVE	Local	AC	\$161.73	73.00	Preventive
2025	059	01	3RD ST	END	ARDMORE AVE	Local	AC	\$421.64	71.27	Preventive
2025	059	02	3RD ST	ARDMORE AVE	PACIFIC COAST HWY	Local	AC	\$1,073.94	70.66	Preventive
2025	059	03	3RD ST	PACIFIC COAST HWY	HOPKINS AVE	Local	AC	\$1,101.54	70.66	Preventive
2025	059	05	3RD ST	HOLLOWELL AVE	PROSPECT AVE	Local	PCC	\$8,049.00	.00	Stopgap
2025	060	01	4TH CT	BEACH DR	HERMOSA AVE	Local	AC	\$543.33	66.46	Preventive
2025	061	01	4TH ST	HERMOSA AVE	MANHATTAN AVE	Collector	AC	\$13,839.97	63.66	Major
2025	061	02	4TH ST	MANHATTAN AVE	MONTEREY BLVD	Collector	AC	\$762.97	69.69	Preventive
2025	061	04	4TH ST	END	ARDMORE AVE	Local	AC	\$784.78	66.45	Preventive
2025	061	05	4TH ST	ARDMORE AVE	PACIFIC COAST HWY	Local	PCC	\$8,074.89	18.37	Stopgap
2025	061	06	4TH ST	PACIFIC COAST HWY	OCEAN VIEW AVE	Local	PCC	\$5,776.43	.00	Stopgap
2025	061	07	4TH ST	HOPKINS AVE	PROSPECT AVE	Local	PCC	\$7,020.99	11.37	Stopgap
2025	062	01	5TH CT	BEACH DR	HERMOSA AVE	Local	AC	\$54.52	81.32	Preventive
2025	063	01	5TH ST	ARMORE AVE	PACIFIC COAST HWY	Local	AC	\$1,624.75	69.54	Preventive
2025	063	03	5TH ST	OCEAN VIEW AVE	PINE CT	Local	APC	\$14.07	87.39	Preventive
2025	063	04	5TH ST	PINE CT	HOPKINS AVE	Local	APC	\$54.79	83.13	Preventive
2025	063	05	5TH ST	HOPKINS AVE	PROSPECT AVE	Local	APC	\$77.75	83.13	Preventive
2025	064	01	6TH CT	BEACH DR	HERMOSA AVE	Local	AC	\$230.40	74.38	Preventive
2025	065	01	6TH ST	HERMOSA AVE	MANHATTAN AVE	Collector	AC	\$713.20	70.73	Preventive
2025	065	02	6TH ST	MANHATTAN AVE	MONTEREY BLVD	Collector	AC	\$538.42	73.34	Preventive
2025	065	03	6TH ST	MONTEREY BLVD	LOMA DR	Collector	AC	\$55.11	85.00	Preventive
2025	065	04	6TH ST	LOMA DR	CYPRESS AVE	Collector	AC	\$43.48	84.61	Preventive
2025	065	05	6TH ST	CYPRESS AVE	VALLEY DR	Collector	AC	\$935.69	68.13	Preventive
2025	065	06	6TH ST	ARDMORE AVE	PACIFIC COAST HWY	Local	AC	\$281.50	79.69	Preventive
2025	065	07	6TH ST	PACIFIC COAST HWY	PINE ST	Local	PCC	\$9,768.25	.00	Stopgap
2025	065	09	6TH ST	58' s/o PROSPECT AVE	PROSPECT AVE	Local	AC	\$9.94	85.17	Preventive
2025	065	10	6TH ST	PROSPECT AVE	HOLLOWELL AVE	Local	PCC	\$16,873.26	.00	Stopgap
2025	067	01	7TH PL	PROSPECT AVE	REYNOLDS LN	Local	AC	\$199.50	79.69	Preventive
2025	067	02	7TH PL	REYNOLDS LN	CITY LIMIT	Local	AC	\$47.42	79.69	Preventive
2025	068	01	7TH ST	CYPRESS AVE	VALLEY DR	Local	AC	\$12,450.73	64.79	Major
2025	068	02	7TH ST	ARDMORE AVE	END	Local	AC	\$381.29	72.63	Preventive
2025	068	04	7TH ST	PROSPECT AVE	CITY LIMIT	Local	AC	\$359.65	79.69	Preventive
2025	069	01	8TH CT	BEACH DR	HERMOSA AVE	Local	AAC	\$704.02	67.58	Preventive
2025	070	01	8TH PL	ARDMORE AVE	PACIFIC COAST HWY	Local	PCC	\$12,107.65	1.37	Stopgap
2025	070	02	8TH PL	PACIFIC COAST HWY	OCEAN DR	Local	AC	\$912.46	71.53	Preventive
2025	070	03	8TH PL	OCEAN DR	PROSPECT AVE	Local	AC	\$653.66	71.53	Preventive
2025	071	01	8TH ST	HERMOSA AVE	MANHATTAN AVE	Collector	AC	\$827.73	68.13	Preventive
2025	071	02	8TH ST	MANHATTAN AVE	MONTEREY BLVD	Collector	AC	\$137.34	80.16	Preventive
2025	071	03	8TH ST	MONTEREY BLVD	LOMA DR	Collector	AC	\$846.80	68.99	Preventive
2025	071	05	8TH ST	CYPRESS AVE	VALLEY DR	Collector	AC	\$154.24	80.16	Preventive
2025	071	06	8TH ST	VALLEY DR	ARDMORE AVE	Collector	AC	\$43.41	80.16	Preventive
2025	071	07	8TH ST	ARDMORE DR	PACIFIC COAST HWY	Collector	AC	\$87.11	85.29	Preventive
2025	071	08	8TH ST	PACIFIC COAST HWY	PROSPECT AVE	Local	AC	\$176.73	63.77	Stopgap
2025	071	09	8TH ST	PROSPECT AVE	CITY LIMIT	Local	APC	\$260.96	81.31	Preventive
2025	072	01	9TH CT	BEACH DR	HERMOSA AVE	Local	AC	\$75.18	81.32	Preventive
2025	073	01	9TH ST	ARDMORE AVE	PACIFIC COAST HWY	Local	PCC	\$13,300.99	.00	Stopgap
2025	073	02	9TH ST	PACIFIC COAST HWY	OCEAN DR	Local	AC	\$901.79	71.53	Preventive

Work Year	Branch ID	Section ID	Branch Name	From	To	Section Rank	Surface Type	Total	Current PCI	Work Type
2025	073	03	9TH ST	OCEAN DR	OWOSSO AVE	Local	AC	\$1,014.90	24.35	Stopgap
2025	073	04	9TH ST	OWOSSO AVE	PROSPECT AVE	Local	PCC	\$541.89	74.24	Preventive
2025	073	05	9TH ST	PROSPECT AVE	REYNOLDS LN	Local	AC	\$321.37	79.69	Preventive
2025	075	01	ALLEY	4TH ST	5TH ST	Alley	AC	\$1,847.93	16.46	Stopgap
2025	075	02	ALLEY	30TH ST	LONGFELLOW AVE	Alley	AC	\$2,081.85	4.46	Stopgap
2025	075	03	ALLEY	END	TENNYSON PL	Alley	AC	\$84.12	79.69	Preventive
2025	075	05	ALLEY	TENNYSON PL	ALLEY w/o TENNYSON PL	Alley	AC	\$81.88	79.30	Preventive
2025	075	07	ALLEY	64' w/o 21ST ST	20TH ST	Alley	PCC	\$235.23	75.02	Preventive
2025	075	08	ALLEY	RHODES ST	ALLEY w/o RHODES ST	Alley	AC	\$2,773.46	1.46	Stopgap
2025	075	09	ALLEY	BEACH DR	22ND CT	Alley	AC	\$64.37	71.54	Preventive
2025	075	10	ALLEY	20TH ST	ALLEY n/o 19TH ST	Alley	AC	\$1,869.74	.00	Stopgap
2025	075	13	ALLEY	21ST ST	64' s/o 21ST ST	Alley	AC	\$972.87	.00	Stopgap
2025	075	14	ALLEY	RHODES ST	ALLEY w/o RHODES ST	Alley	AC	\$1,850.98	8.46	Stopgap
2025	079	01	ARDMORE AVE	END	2ND ST	Local	AC	\$129.74	82.94	Preventive
2025	079	02	ARDMORE AVE	2ND ST	5TH ST	Collector	AC	\$1,242.55	70.71	Preventive
2025	079	03	ARDMORE AVE	8TH ST	5TH ST	Collector	AC	\$1,577.37	68.97	Preventive
2025	079	04	ARDMORE AVE	10TH ST	8TH ST	Collector	AC	\$209.69	80.16	Preventive
2025	079	05	ARDMORE AVE	PIER AVE	10TH ST	Collector	AC	\$300.05	80.16	Preventive
2025	079	06	ARDMORE AVE	256' n/o PIER AVE	PIER AVE	Collector	PCC	\$489.29	73.53	Preventive
2025	079	07	ARDMORE AVE	16TH ST	256' n/o PIER AVE	Collector	AAC	\$43.36	85.88	Preventive
2025	079	08	ARDMORE AVE	21ST ST	16TH ST	Collector	AAC	\$197.63	85.88	Preventive
2025	079	09	ARDMORE AVE	PORTER LN	21ST ST	Collector	AAC	\$169.09	85.88	Preventive
2025	079	10	ARDMORE AVE	GOULD TER	PORTER LN	Collector	AAC	\$112.94	85.88	Preventive
2025	079	11	ARDMORE AVE	GOULD AVE	30TH ST	Collector	AAC	\$71.57	85.88	Preventive
2025	079	12	ARDMORE AVE	30TH ST	BOUNDARY PL	Collector	AAC	\$47.37	85.88	Preventive
2025	081	01	ARTESIA BLVD	PACIFIC COAST HWY	HARPER AVE	Arterial	AC	\$64,978.64	63.79	Major
2025	083	01	AUBREY CT	END	AUBREY CT	Local	AC	\$1,092.96	8.46	Stopgap
2025	084	01	AVA ST	END	21ST ST	Local	PCC	\$9,970.92	.37	Stopgap
2025	085	01	AVIATION BLVD	PACIFIC COAST HWY	OCEAN DR	Arterial	AC	\$938.96	74.22	Preventive
2025	085	02	AVIATION BLVD	OCEAN DR	CORONA ST	Arterial	AC	\$22,628.35	63.83	Major
2025	085	03	AVIATION BLVD	CORONA ST	PROSPECT AVE	Arterial	AC	\$936.27	69.00	Preventive
2025	085	04	AVIATION BLVD	PROSPECT AVE	HARPER AVE	Arterial	AC	\$133.85	80.16	Preventive
2025	085	05	AVIATION BLVD	CITY LIMIT	PROSPECT AVE	Arterial	AC	\$133.85	80.16	Preventive
2025	085	06	AVIATION BLVD	PROSPECT AVE	CORONA ST	Arterial	AC	\$748.26	69.87	Preventive
2025	085	08	AVIATION BLVD	OCEAN DR	PACIFIC COAST HWY	Arterial	AC	\$833.43	75.09	Preventive
2025	086	01	BARD ST	END	8TH ST	Local	AAC	\$827.25	27.13	Stopgap
2025	086	02	BARD ST	END	PIER AVE	Collector	AC	\$213.87	80.16	Preventive
2025	086	03	BARD ST	ALLEY	PIER AVE	Collector	AC	\$83.75	80.16	Preventive
2025	089	01	BAYVIEW DR	1ST ST	2ND ST	Local	AC	\$337.24	75.28	Preventive
2025	089	02	BAYVIEW DR	2ND ST	4TH ST	Local	AC	\$469.01	73.93	Preventive
2025	089	03	BAYVIEW DR	4TH ST	6TH ST	Local	AC	\$118.84	81.31	Preventive
2025	089	04	BAYVIEW DR	6TH ST	8TH ST	Local	AC	\$118.84	81.31	Preventive
2025	089	05	BAYVIEW DR	8TH ST	10TH ST	Local	AC	\$1,450.84	25.86	Stopgap
2025	089	06	BAYVIEW DR	10TH ST	PIER AVE	Local	AC	\$254.04	79.69	Preventive
2025	089	07	BAYVIEW DR	PIER AVE	16TH ST	Local	AC	\$10,415.77	6.40	Stopgap
2025	089	09	BAYVIEW DR	19TH ST	CIRCLE DR	Local	AC	\$1,399.79	27.13	Stopgap
2025	089	10	BAYVIEW DR	34TH ST	35TH ST	Local	PCC	\$1,775.87	4.37	Stopgap
2025	090	01	BEACH DR	LYNDON ST	1ST ST	Local	AC	\$459.41	72.08	Preventive
2025	090	02	BEACH DR	1ST ST	2ND ST	Local	AC	\$396.66	69.51	Preventive
2025	090	03	BEACH DR	2ND ST	3RD ST	Local	AC	\$320.32	70.92	Preventive
2025	090	04	BEACH DR	3RD ST	4TH ST	Local	AC	\$59.86	81.31	Preventive
2025	090	05	BEACH DR	4TH ST	5TH ST	Local	AC	\$222.46	74.46	Preventive
2025	090	06	BEACH DR	5TH ST	6TH ST	Local	AC	\$231.48	74.01	Preventive
2025	090	07	BEACH DR	6TH ST	7TH ST	Local	AC	\$62.53	80.85	Preventive
2025	090	08	BEACH DR	7TH ST	8TH ST	Local	AC	\$220.01	74.46	Preventive
2025	090	09	BEACH DR	8TH ST	9TH ST	Local	AC	\$207.68	74.91	Preventive
2025	090	10	BEACH DR	9TH ST	10TH ST	Local	AC	\$285.15	72.08	Preventive
2025	090	11	BEACH DR	10TH ST	11TH ST	Local	AC	\$285.15	72.08	Preventive
2025	090	12	BEACH DR	11TH ST	PIER AVE	Local	AC	\$276.51	73.09	Preventive
2025	090	13	BEACH DR	PIER AVE	13TH ST	Local	AC	\$679.29	67.73	Preventive
2025	090	14	BEACH DR	13TH ST	14TH ST	Local	AC	\$77.82	79.53	Preventive
2025	090	15	BEACH DR	15TH ST	16TH ST	Local	AC	\$46.96	83.13	Preventive
2025	090	16	BEACH DR	16TH ST	17TH ST	Local	AC	\$390.27	69.53	Preventive
2025	090	17	BEACH DR	17TH ST	18TH ST	Local	AC	\$46.96	83.13	Preventive
2025	090	18	BEACH DR	18TH ST	19TH ST	Local	AC	\$59.42	81.31	Preventive
2025	090	20	BEACH DR	20TH ST	21ST ST	Local	AC	\$47.14	83.13	Preventive
2025	090	21	BEACH DR	21ST ST	22ND ST	Local	AC	\$416.28	69.53	Preventive
2025	090	22	BEACH DR	22ND ST	24TH ST	Local	PCC	\$443.51	74.24	Preventive
2025	091	02	BONNIE BRAE ST	14TH ST	16TH ST	Local	AC	\$175.78	81.31	Preventive
2025	092	01	BORDEN AVE	21ST ST	END	Local	AAC	\$103.13	81.31	Preventive
2025	093	01	BOUNDARY PL	ARDMORE AVE	TENNYSON PL	Local	AC	\$1,876.33	27.13	Stopgap
2025	093	02	BOUNDARY PL	TENNYSON PL	PACIFIC COAST HWY	Local	AC	\$117.85	83.13	Preventive
2025	094	01	BRAEHOLM PL	30TH ST	AMBY PL	Local	AC	\$73.50	81.31	Preventive
2025	095	01	CAMPANA ST	JOY ST	PROSPECT AVE	Local	AC	\$1,308.72	25.86	Stopgap
2025	101	01	CIRCLE CT	CIRCLE DR	MONTEREY BLVD	Local	AC	\$39.98	63.78	Stopgap
2025	102	01	CIRCLE DR	MANHATTAN AVE	CIRCLE CT	Local	AC	\$60.36	83.13	Preventive
2025	102	02	CIRCLE DR	CIRCLE CT	MANHATTAN AVE	Local	AC	\$74.27	83.13	Preventive
2025	105	01	CORONA ST	AVIATION BLVD	14TH ST	Local	AC	\$124.59	83.13	Preventive
2025	105	02	CORONA ST	14TH ST	END	Local	AC	\$258.02	24.35	Stopgap
2025	106	01	CREST DR	33RD ST	34TH ST	Local	PCC	\$1,215.95	17.37	Stopgap
2025	106	02	CREST DR	34TH ST	35TH ST	Local	PCC	\$1,678.51	10.37	Stopgap
2025	107	01	CULPER CT	2ND ST	4TH ST	Local	AC	\$1,675.51	65.15	Preventive

Work Year	Branch ID	Section ID	Branch Name	From	To	Section Rank	Surface Type	Total	Current PCI	Work Type
2025	108	01	CYPRESS AVE	END	6TH ST	Local	AC	\$3,518.65	10.48	Stopgap
2025	108	02	CYPRESS AVE	6TH ST	8TH ST	Local	AC	\$673.82	72.63	Preventive
2025	108	03	CYPRESS AVE	8TH ST	END	Local	AAC	\$472.33	71.55	Preventive
2025	108	04	CYPRESS AVE	11TH ST	PIER AVE	Local	AC	\$67.87	87.39	Preventive
2025	113	01	EL OESTE DR	GOULD AVE	END	Local	AC	\$1,427.95	68.68	Preventive
2025	116	01	GENTRY ST	3RD ST	PROSPECT AVE	Local	PCC	\$2,614.58	20.37	Stopgap
2025	116	02	GENTRY ST	PROSPECT AVE	6TH ST	Local	AC	\$739.28	72.08	Preventive
2025	117	01	GOLDEN AVE	15TH ST	16TH ST	Local	APC	\$171.92	81.31	Preventive
2025	117	02	GOLDEN AVE	16TH ST	17TH ST	Local	AAC	\$2,138.87	18.17	Stopgap
2025	117	03	GOLDEN AVE	17TH ST	END	Local	AAC	\$2,522.82	8.46	Stopgap
2025	118	01	GOULD AVE	MORNINGSIDE DR	VALLEY DR	Collector	AAC	\$261.00	84.58	Preventive
2025	118	02	GOULD AVE	VALLEY DR	ARDMORE AVE	Collector	AC	\$107.68	80.16	Preventive
2025	118	03	GOULD AVE	ARDMORE AVE	PACIFIC COAST HWY	Arterial	AAC	\$319.63	85.88	Preventive
2025	118	04	GOULD AVE	PACIFIC COAST HWY	ARDMORE AVE	Arterial	AAC	\$317.60	85.88	Preventive
2025	120	01	GOULD TER	GOULD AVE	END	Local	AC	\$162.98	83.13	Preventive
2025	121	01	GRAVELY CT	END	6TH ST	Local	AC	\$339.61	27.13	Stopgap
2025	122	01	GREENWICH VILLAGE	HERMOSA AVE	27TH ST	Collector	AC	\$69.81	85.29	Preventive
2025	125	02	HARPER AVE	PALM ST	CARNEGIE LN	Local	AC	\$177.42	83.13	Preventive
2025	125	03	HARPER AVE	CARNEGIE LN	ARTESIA BLVD	Local	AC	\$7,129.42	16.78	Stopgap
2025	128	01	HERMOSA AVE	HERONDO ST	LYNDON ST	Arterial	AC	\$339.71	73.29	Preventive
2025	128	02	HERMOSA AVE	LYNDON ST	2ND ST	Arterial	AC	\$1,811.84	71.55	Preventive
2025	128	03	HERMOSA AVE	2ND ST	4TH ST	Arterial	AC	\$22,462.27	63.78	Major
2025	128	04	HERMOSA AVE	4TH ST	6TH ST	Arterial	AC	\$2,893.42	65.50	Preventive
2025	128	05	HERMOSA AVE	6TH ST	8TH ST	Arterial	AC	\$2,571.10	66.36	Preventive
2025	128	06	HERMOSA AVE	8TH ST	10TH ST	Arterial	AC	\$241.83	80.16	Preventive
2025	128	07	HERMOSA AVE	10TH ST	PIER AVE	Arterial	AC	\$23,209.62	63.78	Major
2025	128	08	HERMOSA AVE	PIER AVE	15TH CT	Arterial	AC	\$103.74	87.05	Preventive
2025	128	09	HERMOSA AVE	15TH CT	16TH ST	Arterial	AC	\$16,857.08	63.78	Major
2025	128	10	HERMOSA AVE	16TH ST	19TH ST	Arterial	AC	\$369.25	80.16	Preventive
2025	128	12	HERMOSA AVE	21ST ST	22ND ST	Arterial	AC	\$104.67	83.55	Preventive
2025	128	13	HERMOSA AVE	22ND ST	25TH ST	Arterial	AC	\$300.56	81.84	Preventive
2025	128	14	HERMOSA AVE	25TH ST	26TH ST	Arterial	AC	\$11,584.05	64.67	Major
2025	128	15	HERMOSA AVE	26TH ST	27TH ST	Arterial	AC	\$854.27	68.12	Preventive
2025	128	16	HERMOSA AVE	27TH ST	30TH ST	Arterial	AC	\$867.05	69.85	Preventive
2025	128	17	HERMOSA AVE	30TH ST	LONGFELLOW AVE	Arterial	AC	\$508.32	69.85	Preventive
2025	128	18	HERMOSA AVE	LONGFELLOW AVE	34TH ST	Arterial	AC	\$471.47	71.58	Preventive
2025	128	19	HERMOSA AVE	34TH ST	35TH ST	Arterial	AC	\$55.59	80.16	Preventive
2025	128	20	HERMOSA AVE	35TH ST	34TH ST	Arterial	AC	\$266.43	70.71	Preventive
2025	128	21	HERMOSA AVE	34TH ST	LONGFELLOW AVE	Arterial	AC	\$137.67	79.31	Preventive
2025	128	22	HERMOSA AVE	LONGFELLOW AVE	30TH ST	Arterial	AC	\$95.72	80.16	Preventive
2025	128	23	HERMOSA AVE	30TH ST	27TH ST	Arterial	AC	\$1,505.01	67.25	Preventive
2025	128	24	HERMOSA AVE	27TH ST	26TH ST	Arterial	AC	\$610.19	68.12	Preventive
2025	128	25	HERMOSA AVE	26TH ST	25TH ST	Arterial	AC	\$132.13	80.16	Preventive
2025	128	26	HERMOSA AVE	25TH ST	22ND ST	Arterial	AC	\$382.66	80.16	Preventive
2025	128	27	HERMOSA AVE	22ND ST	21ST ST	Arterial	AC	\$139.78	81.84	Preventive
2025	128	29	HERMOSA AVE	19TH	16TH ST	Arterial	AC	\$186.60	85.29	Preventive
2025	128	31	HERMOSA AVE	15TH CT	PIER AVE	Arterial	AC	\$1,342.18	71.58	Preventive
2025	128	32	HERMOSA AVE	PIER AVE	10TH ST	Arterial	AC	\$120.07	85.29	Preventive
2025	128	33	HERMOSA AVE	10TH ST	8TH ST	Arterial	AC	\$241.83	80.16	Preventive
2025	128	34	HERMOSA AVE	8TH ST	6TH ST	Arterial	AC	\$1,162.12	70.68	Preventive
2025	128	35	HERMOSA AVE	6TH ST	4TH ST	Arterial	AC	\$2,258.32	67.22	Preventive
2025	128	36	HERMOSA AVE	4TH ST	2ND ST	Arterial	AC	\$2,898.78	65.50	Preventive
2025	128	37	HERMOSA AVE	2ND ST	LYNDON ST	Arterial	AC	\$3,278.35	68.09	Preventive
2025	128	38	HERMOSA AVE	LYNDON ST	HERONDO ST	Arterial	AC	\$402.41	71.55	Preventive
2025	130	01	HERMOSA VIEW DR	END	30TH ST	Local	AC	\$733.09	70.26	Preventive
2025	131	01	HERONDO ST	HERMOSA AVE	MONTEREY BLVD	Arterial	AC	\$283.66	80.16	Preventive
2025	131	02	HERONDO ST	MONTEREY BLVD	VALLEY DR	Arterial	AC	\$390.84	80.16	Preventive
2025	133	01	HILL ST	END	HILL ST	Local	AC	\$16.75	79.69	Preventive
2025	133	02	HILL ST	2ND ST	END	Local	PCC	\$3,047.79	9.37	Stopgap
2025	134	01	HILLCREST DR	18TH ST	21ST ST	Local	AC	\$237.67	83.13	Preventive
2025	134	02	HILLCREST DR	21ST ST	24TH ST	Local	AC	\$50.41	83.13	Preventive
2025	135	03	HOLLOWELL AVE	PROSPECT AVE	6TH ST	Local	PCC	\$5,928.96	19.37	Stopgap
2025	135	04	HOLLOWELL AVE	6TH ST	7TH PL	Local	PCC	\$365.17	73.12	Preventive
2025	139	02	INGLESIDE DR	29TH ST	30TH ST	Local	PCC	\$2,149.90	17.37	Stopgap
2025	139	04	INGLESIDE DR	31ST ST	LONGFELLOW AVE	Local	PCC	\$3,081.83	3.37	Stopgap
2025	139	05	INGLESIDE DR	LONGFELLOW AVE	FRANCISCO ST	Local	AC	\$959.62	66.60	Preventive
2025	143	01	LA CARLITA PL	MARLITA ST	30TH ST	Local	AC	\$4,740.07	8.46	Stopgap
2025	144	01	LOMA DR	END	6TH ST	Local	AC	\$51.66	83.13	Preventive
2025	144	03	LOMA DR	8TH ST	10TH ST	Local	AC	\$2,099.24	65.15	Preventive
2025	144	04	LOMA DR	10TH ST	PIER AVE	Local	AC	\$2,189.59	69.40	Preventive
2025	144	05	LOMA DR	PIER AVE	16TH ST	Local	AC	\$837.14	71.43	Preventive
2025	144	06	LOMA DR	16TH ST	END	Local	AC	\$188.68	79.69	Preventive
2025	146	01	LONGFELLOW AVE	HERMOSA AVE	MANHATTAN AVE	Collector	AC	\$156.04	80.16	Preventive
2025	146	02	LONGFELLOW AVE	MANHATTAN AVE	MORNINGSIDE DR	Collector	AC	\$416.37	79.29	Preventive
2025	146	03	LONGFELLOW AVE	MORNINGSIDE DR	INGLESIDE DR	Collector	AC	\$73.35	87.05	Preventive
2025	146	05	LONGFELLOW AVE	ARDMORE AVE	TENNYSON PL	Local	PCC	\$22,619.28	.00	Stopgap
2025	146	06	LONGFELLOW AVE	TENNYSON PL	PACIFIC COAST HWY	Local	PCC	\$15,596.36	.00	Stopgap
2025	149	02	MANHATTAN AVE	2ND ST	4TH ST	Collector	AC	\$80.84	87.05	Preventive
2025	149	03	MANHATTAN AVE	4TH ST	6TH ST	Collector	AC	\$269.20	80.16	Preventive
2025	149	04	MANHATTAN AVE	6TH ST	8TH ST	Collector	AC	\$176.42	83.55	Preventive
2025	149	05	MANHATTAN AVE	8TH ST	10TH ST	Collector	AC	\$128.88	85.29	Preventive
2025	149	06	MANHATTAN AVE	10TH ST	PIER AVE	Collector	AC	\$302.96	81.84	Preventive

Work Year	Branch ID	Section ID	Branch Name	From	To	Section Rank	Surface Type	Total	Current PCI	Work Type
2025	149	07	MANHATTAN AVE	PIER AVE	14TH ST	Collector	AC	\$192.43	80.16	Preventive
2025	149	08	MANHATTAN AVE	14TH ST	16TH ST	Collector	AC	\$80.69	87.05	Preventive
2025	149	09	MANHATTAN AVE	16TH ST	19TH ST	Local	AC	\$2,942.55	68.68	Preventive
2025	149	11	MANHATTAN AVE	CIRCLE DR	MONTEREY BLVD	Collector	AC	\$1,896.07	69.83	Preventive
2025	149	12	MANHATTAN AVE	MONTEREY BLVD	24TH ST	Collector	AC	\$2,152.45	65.51	Preventive
2025	149	14	MANHATTAN AVE	25TH ST	27TH ST	Collector	AC	\$216.99	81.84	Preventive
2025	149	16	MANHATTAN AVE	29TH ST	LONGFELLOW AVE	Collector	AC	\$223.59	80.16	Preventive
2025	149	17	MANHATTAN AVE	LONGFELLOW AVE	NEPTUNE AVE	Collector	AC	\$240.24	81.84	Preventive
2025	152	01	MARLITA	END (W)	END (E)	Local	AC	\$3,098.70	9.46	Stopgap
2025	154	01	MASSEY AVE	PROSPECT AVE	5TH ST	Local	AAC	\$560.18	73.09	Preventive
2025	156	01	MEYER CT	END	1ST ST	Local	AC	\$13.40	87.39	Preventive
2025	157	01	MIRA ST	15TH PL	16TH ST	Local	AC	\$1,234.90	14.46	Stopgap
2025	158	01	MONTEREY BLVD	HERONDO ST	2ND ST	Collector	AC	\$37,829.24	63.82	Major
2025	158	03	MONTEREY BLVD	4TH ST	6TH ST	Collector	AC	\$269.20	80.16	Preventive
2025	158	04	MONTEREY BLVD	6TH ST	8TH ST	Collector	AC	\$1,354.29	69.86	Preventive
2025	158	05	MONTEREY BLVD	8TH ST	10TH ST	Collector	AC	\$3,033.08	65.54	Preventive
2025	158	06	MONTEREY BLVD	10TH ST	11TH ST	Collector	AC	\$1,571.07	68.83	Preventive
2025	158	07	MONTEREY BLVD	11TH ST	PIER AVE	Collector	AC	\$180.78	81.84	Preventive
2025	158	08	MONTEREY BLVD	PIER AVE	16TH ST	Collector	AC	\$158.24	85.29	Preventive
2025	158	09	MONTEREY BLVD	16TH ST	19TH ST	Collector	AC	\$2,802.37	68.97	Preventive
2025	158	10	MONTEREY BLVD	19TH ST	CIRCLE CT	Collector	AC	\$432.63	79.29	Preventive
2025	158	11	MONTEREY BLVD	CIRCLE CT	MANHATTAN AVE	Collector	AC	\$33,631.12	64.65	Major
2025	159	01	MONTGOMERY DR	AUBREY PARK CT	OCEAN DR	Local	AC	\$1,593.50	17.73	Stopgap
2025	161	01	MORNINGSIDE DR	25TH ST	END	Local	AC	\$1,273.09	67.72	Preventive
2025	161	03	MORNINGSIDE DR	27TH ST	30TH PL	Local	PCC	\$10,138.21	13.37	Stopgap
2025	161	04	MORNINGSIDE DR	30TH PL	LONGFELLOW AVE	Local	AC	\$115.94	81.31	Preventive
2025	161	05	MORNINGSIDE DR	LONGFELLOW AVE	33RD PL	Local	PCC	\$2,116.72	1.37	Stopgap
2025	161	06	MORNINGSIDE DR	33RD PL	FRANCISCO ST	Local	PCC	\$5,077.94	.00	Stopgap
2025	162	01	MYRTLE AVE	24TH ST	25TH ST	Local	AC	\$1,833.48	67.72	Preventive
2025	163	01	NEPTUNE AVE	THE STRAND	PALM DR	Local	PCC	\$1,325.93	18.37	Stopgap
2025	163	02	NEPTUNE AVE	PALM DR	MANHATTAN AVE	Local	PCC	\$4,577.56	.37	Stopgap
2025	164	02	OCEAN DR	8TH PL	9TH ST	Local	AC	\$16.67	87.39	Preventive
2025	164	03	OCEAN DR	9TH ST	10TH ST	Local	AC	\$41.75	83.13	Preventive
2025	164	04	OCEAN DR	10TH ST	AVIATION BLVD	Local	AC	\$2,880.08	10.39	Stopgap
2025	164	06	OCEAN DR	14TH ST	15TH PL	Local	AC	\$89.93	83.13	Preventive
2025	167	01	OWOSSO AVE	9TH ST	AVIATION BLVD	Local	PCC	\$714.48	73.71	Preventive
2025	168	01	OZONE CT	LOMA DR	24TH ST	Local	PCC	\$224.05	75.01	Preventive
2025	168	02	OZONE CT	24TH ST	25TH ST	Local	AC	\$946.50	67.72	Preventive
2025	168	04	OZONE CT	26TH ST	27TH ST	Local	AC	\$34.28	83.13	Preventive
2025	170	01	PALM DR	END	LYNDON ST	Local	PCC	\$261.85	73.11	Preventive
2025	170	03	PALM DR	1ST ST	2ND ST	Local	AC	\$962.01	67.58	Preventive
2025	170	04	PALM DR	2ND ST	4TH ST	Local	AC	\$546.66	72.51	Preventive
2025	170	05	PALM DR	4TH ST	6TH ST	Local	AC	\$153.79	79.69	Preventive
2025	170	06	PALM DR	6TH ST	8TH ST	Local	AC	\$469.01	73.93	Preventive
2025	170	07	PALM DR	8TH ST	10TH ST	Local	AC	\$1,178.46	67.58	Preventive
2025	170	08	PALM DR	10TH ST	PIER AVE	Local	AC	\$1,270.29	67.58	Preventive
2025	170	09	PALM DR	PIER AVE	14TH ST	Local	AC	\$93.58	83.13	Preventive
2025	170	11	PALM DR	16TH ST	19TH ST	Local	AC	\$235.53	79.69	Preventive
2025	170	12	PALM DR	19TH ST	21ST ST	Local	AC	\$88.00	85.17	Preventive
2025	170	13	PALM DR	21ST ST	22ND ST	Local	AC	\$616.49	67.72	Preventive
2025	170	14	PALM DR	22ND ST	24TH ST	Local	AC	\$385.85	72.61	Preventive
2025	170	15	PALM DR	24TH ST	25TH ST	Local	AC	\$115.34	79.69	Preventive
2025	170	16	PALM DR	25TH ST	26TH ST	Local	AC	\$1,730.73	18.17	Stopgap
2025	170	17	PALM DR	26TH ST	GREENWICH VILLAGE	Local	AC	\$197.23	70.26	Preventive
2025	170	18	PALM DR	GREENWICH VILLAGE	27TH ST	Local	AC	\$25.93	83.13	Preventive
2025	170	19	PALM DR	27TH ST	28TH ST	Local	PCC	\$226.57	73.95	Preventive
2025	170	21	PALM DR	29TH ST	30TH ST	Local	PCC	\$232.54	73.27	Preventive
2025	170	23	PALM DR	31ST ST	LONGFELLOW AVE	Local	PCC	\$203.36	73.71	Preventive
2025	170	24	PALM DR	LONGFELLOW AVE	33RD ST	Local	PCC	\$246.10	73.11	Preventive
2025	170	25	PALM DR	33RD ST	34TH ST	Local	PCC	\$218.76	73.11	Preventive
2025	170	26	PALM DR	34TH ST	35TH ST	Local	PCC	\$203.81	75.20	Preventive
2025	170	27	PALM DR	35TH ST	NEPTUNE AVE	Local	AC	\$28.80	83.13	Preventive
2025	172	01	PARK AVE	MONTEREY AVE	LOMA DR	Local	AC	\$49.52	81.31	Preventive
2025	172	02	PARK AVE	LOMA DR	25TH ST	Local	AC	\$223.00	79.69	Preventive
2025	174	01	PIER AVE	HERMOSA AVE	MANHATTAN AVE	Arterial	AC	\$16,347.31	63.81	Major
2025	174	02	PIER AVE	MANHATTAN AVE	MONTEREY BLVD	Arterial	AC	\$1,486.85	68.12	Preventive
2025	174	03	PIER AVE	MONTEREY BLVD	BARD ST	Arterial	AC	\$2,313.57	68.98	Preventive
2025	174	04	PIER AVE	BARD ST	VALLEY DR	Arterial	AC	\$445.07	72.45	Preventive
2025	174	06	PIER AVE	ARDMORE AVE	PACIFIC COAST HWY	Arterial	AC	\$293.88	80.16	Preventive
2025	174	07	PIER AVE	PACIFIC COAST HWY	ARDMORE AVE	Arterial	AC	\$1,950.59	68.98	Preventive
2025	174	08	PIER AVE	ARDMORE AVE	VALLEY DR	Arterial	AC	\$50.42	81.84	Preventive
2025	174	09	PIER AVE	VALLEY DR	BARD ST	Arterial	AC	\$483.64	71.58	Preventive
2025	174	10	PIER AVE	BARD ST	MONTEREY BLVD	Arterial	AC	\$349.99	80.16	Preventive
2025	174	11	PIER AVE	MONTEREY BLVD	MANHATTAN AVE	Arterial	AC	\$185.66	80.23	Preventive
2025	175	01	PINE ST	5TH ST	6TH ST	Local	AC	\$105.95	79.69	Preventive
2025	177	01	PORTER LN	ARDMORE AVE	GOULD AVE	Local	AAC	\$125.48	84.88	Preventive
2025	179	01	POWER ST	20TH ST	21ST ST	Local	AC	\$2,553.05	15.47	Stopgap
2025	179	02	POWER ST	21ST ST	24TH ST	Local	AC	\$7,653.77	8.47	Stopgap
2025	180	01	PROSPECT AVE	ANITA ST	VAN HORNE LN	Collector	AC	\$1,070.21	72.47	Preventive
2025	180	02	PROSPECT AVE	VAN HORNE LN	GENTRY ST	Collector	AC	\$23,562.54	63.83	Major
2025	180	03	PROSPECT AVE	GENTRY ST	6TH ST	Collector	AC	\$2,312.65	66.41	Preventive
2025	180	04	PROSPECT AVE	6TH ST	8TH ST	Collector	AC	\$1,027.84	70.74	Preventive

Work Year	Branch ID	Section ID	Branch Name	From	To	Section Rank	Surface Type	Total	Current PCI	Work Type
2025	180	05	PROSPECT AVE	8TH ST	9TH ST	Collector	AC	\$616.70	70.74	Preventive
2025	180	06	PROSPECT AVE	9TH ST	AVIATION BLVD	Collector	AC	\$1,285.25	73.34	Preventive
2025	180	08	PROSPECT AVE	14TH ST	15TH ST	Collector	AC	\$111.27	80.16	Preventive
2025	180	09	PROSPECT AVE	15TH ST	17TH ST	Collector	AC	\$365.67	80.16	Preventive
2025	180	10	PROSPECT AVE	17TH ST	20TH ST	Collector	AC	\$396.17	80.16	Preventive
2025	180	11	PROSPECT AVE	20TH ST	21ST ST	Collector	AC	\$170.74	81.84	Preventive
2025	180	12	PROSPECT AVE	21ST ST	ARTESIA BLVD	Collector	AC	\$102.75	85.29	Preventive
2025	181	01	RAYMOND AVE	16TH ST	17TH ST	Local	AC	\$305.12	73.09	Preventive
2025	182	01	REYNOLDS LN	VAN HORNE LN	5TH ST	Local	AC	\$450.70	72.08	Preventive
2025	182	02	REYNOLDS LN	5TH ST	7TH PL	Local	AC	\$52.83	83.13	Preventive
2025	182	03	REYNOLDS LN	9TH ST	10TH ST	Local	AC	\$2,466.48	5.46	Stopgap
2025	183	01	RHODES ST	18TH ST	21ST ST	Local	AC	\$89.29	87.39	Preventive
2025	183	02	RHODES ST	21ST ST	END	Local	AC	\$4,280.64	.00	Stopgap
2025	185	01	SILVER ST	15TH ST	END	Local	APC	\$127.86	81.31	Preventive
2025	186	01	SILVERSTRAND AVE	24TH ST	25TH ST	Local	AC	\$1,235.46	70.26	Preventive
2025	189	01	SPRINGFIELD AVE	END	SPRINGFIELD AVE	Local	AC	\$379.00	25.86	Stopgap
2025	191	01	SUNSET DR	6TH ST	8TH ST	Local	AC	\$675.80	70.15	Preventive
2025	191	02	SUNSET DR	8TH ST	10TH ST	Local	AC	\$1,180.65	67.58	Preventive
2025	191	03	SUNSET DR	10TH ST	11TH ST	Local	AC	\$1,332.21	66.46	Preventive
2025	191	04	SUNSET DR	11TH ST	PIER AVE	Local	AC	\$502.41	73.47	Preventive
2025	192	01	TENNYSON PL	END	30TH ST	Local	AC	\$8,105.34	1.46	Stopgap
2025	192	02	TENNYSON PL	30TH ST	LONGFELLOW AVE	Local	AC	\$694.89	27.13	Stopgap
2025	192	03	TENNYSON PL	LONGFELLOW AVE	BOUNDARY PL	Local	AC	\$1,122.86	18.85	Stopgap
2025	195	01	VALLEY DR	HERONDO ST	2ND ST	Collector	AC	\$1,251.18	69.84	Preventive
2025	195	02	VALLEY DR	2ND ST	8TH ST	Collector	AC	\$527.50	80.16	Preventive
2025	195	03	VALLEY DR	8TH ST	11TH ST	Collector	AC	\$273.69	80.16	Preventive
2025	195	04	VALLEY DR	11TH ST	PIER AVE	Collector	AC	\$229.94	80.16	Preventive
2025	195	05	VALLEY DR	PIER AVE	18TH ST	Collector	AAC	\$182.47	85.88	Preventive
2025	195	06	VALLEY DR	18TH ST	20TH ST	Collector	AAC	\$70.95	85.88	Preventive
2025	195	07	VALLEY DR	20TH ST	24TH ST	Collector	AAC	\$87.30	85.88	Preventive
2025	195	08	VALLEY DR	24TH ST	25TH ST	Collector	AAC	\$98.54	85.88	Preventive
2025	195	09	VALLEY DR	25TH ST	GOULD AVE	Collector	AAC	\$150.50	85.88	Preventive
2025	195	10	VALLEY DR	GOULD AVE	30TH ST	Collector	AAC	\$94.50	85.88	Preventive
2025	195	11	VALLEY DR	30TH ST	LONGFELLOW AVE	Collector	AAC	\$61.73	85.88	Preventive
2025	196	01	VALLEY PARK AVE	END	20TH ST	Local	AC	\$865.91	73.57	Preventive
2025	197	01	VAN HORNE LN	PROSPECT AVE	REYNOLDS LN	Local	AC	\$918.48	7.46	Stopgap
2025	198	01	VISTA DR	33RD PL	FRANCISCO ST	Local	PCC	\$1,717.39	3.37	Stopgap
2025	199	01	OAK ST	LOMA DR	BARD ST	Local	AC	\$530.05	73.11	Preventive
2026	001	01	10TH CT	BEACH DR	HERMOSA AVE	Local	AC	\$106.48	79.69	Preventive
2026	002	01	10TH ST	THE STRAND	BEACH DR	Local	AC	\$182.14	72.82	Preventive
2026	002	02	10TH ST	BEACH DR	HERMOSA AVE	Local	AC	\$875.90	72.34	Preventive
2026	002	03	10TH ST	HERMOSA AVE	MANHATTAN AVE	Collector	AC	\$100.47	83.56	Preventive
2026	002	04	10TH ST	MANHATTAN AVE	MONTEREY BLVD	Collector	AC	\$230.56	78.49	Preventive
2026	002	05	10TH ST	MONTEREY BLVD	LOMA DR	Collector	AC	\$822.96	68.18	Preventive
2026	002	06	10TH ST	ARDMORE AVE	PACIFIC COAST HWY	Local	PCC	\$12,370.34	5.65	Stopgap
2026	002	07	10TH ST	AVIATION BLVD	OCEAN DR	Local	AC	\$98.94	85.17	Preventive
2026	002	09	10TH ST	OWOSSO AVE	PROSPECT AVE	Local	PCC	\$622.49	73.26	Preventive
2026	002	10	10TH ST	PROSPECT AVE	HARPER AVE	Local	AC	\$1,312.16	70.25	Preventive
2026	003	01	11TH CT	BEACH DR	HERMOSA AVE	Local	AC	\$381.96	72.82	Preventive
2026	004	02	11TH PL	END	PACIFIC COAST HWY	Local	AC	\$9,678.48	.00	Stopgap
2026	004	03	11TH PL	PROSPECT AVE	HARPER AVE	Local	AC	\$66.50	85.17	Preventive
2026	005	01	11TH ST	THE STRAND	BEACH DR	Local	AC	\$219.42	73.36	Preventive
2026	005	02	11TH ST	BEACH DR	HERMOSA AVE	Local	AC	\$424.13	77.14	Preventive
2026	005	03	11TH ST	MONTEREY BLVD	LOMA DR	Local	AC	\$91.44	83.14	Preventive
2026	005	06	11TH ST	PROSPECT AVE	HARPER AVE	Local	AC	\$239.60	79.46	Preventive
2026	008	01	13TH ST	HERMOSA AVE	BEACH DR	Local	AC	\$14,648.27	63.36	Major
2026	008	02	13TH ST	PACIFIC COAST HWY	OCEAN DR	Local	AAC	\$159.94	82.88	Preventive
2026	009	01	14TH CT	BEACH DR	HERMOSA AVE	Local	AC	\$105.91	81.31	Preventive
2026	010	01	14TH ST	BEACH DR	HERMOSA AVE	Local	AC	\$229.98	79.69	Preventive
2026	010	03	14TH ST	PACIFIC COAST HWY	OCEAN DR	Local	AC	\$18,588.15	64.77	Major
2026	010	04	14TH ST	OCEAN DR	BONNIE BRAE ST	Local	AC	\$427.12	66.00	Preventive
2026	010	06	14TH ST	CORONA ST	PROSPECT AVE	Local	AC	\$1,547.88	10.19	Stopgap
2026	010	07	14TH ST	PROSPECT AVE	END	Local	AC	\$1,827.05	24.59	Stopgap
2026	011	01	15TH CT	END	HERMOSA AVE	Local	AC	\$3,182.83	16.40	Stopgap
2026	012	01	15TH PL	END	MIRA ST	Local	PCC	\$3,006.18	.00	Stopgap
2026	012	02	15TH PL	MIRA ST	BONNIE BRAE ST	Local	AC	\$5,869.04	10.19	Stopgap
2026	013	01	15TH ST	THE STRAND	HERMOSA AVE	Local	AC	\$13,228.43	11.20	Stopgap
2026	013	02	15TH ST	PACIFIC COAST HWY	OCEAN DR	Local	AC	\$6,064.90	16.46	Stopgap
2026	013	03	15TH ST	PROSPECT AVE	CITY LIMIT	Local	APC	\$299.49	78.96	Preventive
2026	014	01	16TH CT	BEACH DR	HERMOSA AVE	Local	AC	\$104.23	81.31	Preventive
2026	015	01	16TH ST	HERMOSA AVE	MANHATTAN AVE	Local	AC	\$1,307.57	65.86	Preventive
2026	015	02	16TH ST	MANHATTAN AVE	MONTEREY BLVD	Local	AC	\$9,765.52	63.17	Major
2026	015	03	16TH ST	MONTEREY BLVD	LOMA DR	Local	AC	\$54.40	81.31	Preventive
2026	015	04	16TH ST	ARDMORE AVE	PACIFIC COAST HWY	Local	AC	\$275.64	81.31	Preventive
2026	015	05	16TH ST	PACIFIC COAST HWY	PROSPECT AVE	Local	PCC	\$16,448.58	4.65	Stopgap
2026	015	06	16TH ST	PROSPECT AVE	GOLDEN AVE	Local	AC	\$59.71	83.14	Preventive
2026	016	01	17TH CT	BEACH DR	HERMOSA AVE	Local	AC	\$138.78	79.69	Preventive
2026	017	01	17TH ST	PACIFIC COAST HWY	PROSPECT AVE	Local	AC	\$239.64	81.31	Preventive
2026	017	02	17TH ST	PROSPECT AVE	GOLDEN ST	Local	AC	\$6,970.57	.00	Stopgap
2026	017	03	17TH ST	GOLDEN ST	END	Local	AC	\$3,114.44	13.19	Stopgap
2026	018	1	18TH CT	BEACH DR	HERMOSA AVE	Local	AC	\$82.44	83.14	Preventive
2026	019	01	18TH ST	VALLEY PARK AVE	VALLEY DR	Local	AC	\$231.81	78.25	Preventive

Work Year	Branch ID	Section ID	Branch Name	From	To	Section Rank	Surface Type	Total	Current PCI	Work Type
2026	019	02	18TH ST	PACIFIC COAST HWY	PROSPECT AVE	Local	AC	\$142.20	85.17	Preventive
2026	020	01	19TH CT	BEACH DR	HERMOSA AVE	Local	AC	\$79.80	83.14	Preventive
2026	021	01	19TH ST	HERMOSA AVE	MANHATTAN AVE	Local	AC	\$396.37	70.25	Preventive
2026	021	02	19TH ST	MANHATTAN AVE	MONTEREY BLVD	Local	AC	\$721.30	68.85	Preventive
2026	021	03	19TH ST	MONTEREY BLVD	LOMA DR	Local	AC	\$40.52	83.14	Preventive
2026	021	04	19TH ST	PACIFIC COAST HWY	RHODES ST	Local	AC	\$115.95	81.31	Preventive
2026	021	05	19TH ST	PROSPECT AVE	HARPER AVE	Local	AC	\$10,948.01	10.19	Stopgap
2026	022	01	1ST CT	PALM DR	MONTEREY BLVD	Local	PCC	\$7,030.07	.00	Stopgap
2026	023	01	1ST PL	ARDMORE AVE	PACIFIC COAST HWY	Local	AC	\$221.44	59.88	Stopgap
2026	023	02	1ST PL	BARNEY CT	PROSPECT AVE	Local	AC	\$1,604.78	69.29	Preventive
2026	024	01	1ST ST	HERMOSA AVE	MONTEREY BLVD	Local	AC	\$26,535.26	59.88	Major
2026	024	02	1ST ST	ARDMORE AVE	PACIFIC COAST HWY	Local	AC	\$1,417.26	69.97	Preventive
2026	024	04	1ST ST	MEYER CT	BARNEY CT	Local	AC	\$507.69	68.53	Preventive
2026	024	05	1ST ST	BARNEY CT	PROSPECT AVE	Local	AC	\$129.19	85.17	Preventive
2026	025	01	20TH ST	POWER ST	VALLEY DR	Local	AC	\$249.33	78.25	Preventive
2026	025	02	20TH ST	PACIFIC COAST HWY	RHODES ST	Local	PCC	\$7,452.81	.00	Stopgap
2026	025	03	20TH ST	PROSPECT AVE	HARPER AVE	Local	AC	\$2,202.18	25.86	Stopgap
2026	026	01	20TH CT	BEACH DR	HERMOSA AVE	Local	AC	\$87.04	81.31	Preventive
2026	027	01	20TH PL	PROSPECT AVE	HARPER AVE	Local	AC	\$2,328.40	24.59	Stopgap
2026	029	01	21ST ST	HERMOSA AVE	MANHATTAN AVE	Local	AC	\$1,099.61	67.07	Preventive
2026	029	02	21ST ST	POWER ST	END	Local	AC	\$45.12	83.14	Preventive
2026	029	03	21ST ST	VALLEY DR	POWER ST	Local	AC	\$1,842.76	67.09	Preventive
2026	029	04	21ST ST	ARDMORE AVE	PACIFIC COAST HWY	Local	AC	\$24,447.46	64.77	Major
2026	029	05	21ST ST	PACIFIC COAST HWY	RHODES ST	Collector	AC	\$1,695.03	66.61	Preventive
2026	029	06	21ST ST	RHODES ST	PROSPECT AVE	Collector	AC	\$1,487.09	68.32	Preventive
2026	029	07	21ST ST	HARPER AVE	PROSPECT AVE	Local	AC	\$55.81	87.39	Preventive
2026	030	01	21ST CT	BEACH DR	HERMOSA AVE	Local	AC	\$67.32	81.31	Preventive
2026	032	01	22ND CT	END (S)	22ND ST	Local	AC	\$458.25	67.10	Preventive
2026	033	01	22ND ST	END	HERMOSA AVE	Collector	AC	\$128.88	78.49	Preventive
2026	033	02	22ND ST	HERMOSA AVE	MANHATTAN AVE	Collector	AC	\$247.72	78.49	Preventive
2026	035	01	24TH PL	PARK AVE	VALLEY DR	Local	AC	\$250.98	83.14	Preventive
2026	035	02	24TH PL	ARDMORE AVE	PACIFIC COAST HWY	Local	AC	\$853.75	74.54	Preventive
2026	036	01	24TH ST	THE STRAND	HERMOSA AVE	Local	PCC	\$32.70	88.25	Preventive
2026	036	02	24TH ST	HERMOSA AVE	MANHATTAN AVE	Local	AC	\$72.19	83.14	Preventive
2026	036	03	24TH ST	MANHATTAN AVE	PARK AVE	Local	AC	\$61.11	87.39	Preventive
2026	036	04	24TH ST	PARK AVE	VALLEY DR	Local	AAC	\$16,666.73	12.20	Stopgap
2026	036	05	24TH ST	ARDMORE AVE	PACIFIC COAST HWY	Local	AC	\$221.51	81.31	Preventive
2026	036	06	24TH ST	END	HILLCREST DR	Local	AC	\$789.73	27.13	Stopgap
2026	036	07	24TH ST	PROSPECT AVE	HARPER AVE	Local	AC	\$8,824.30	1.19	Stopgap
2026	037	01	25TH ST	HERMOSA AVE	MANHATTAN AVE	Local	AC	\$27.69	87.39	Preventive
2026	037	03	25TH ST	MYRTLE AVE	PARK AVE	Local	AC	\$293.93	79.69	Preventive
2026	037	05	25TH ST	ARDMORE AVE	END	Local	AC	\$92.04	82.88	Preventive
2026	038	02	26TH ST	MANHATTAN AVE	MORNINGSIDE DR	Local	PCC	\$13,563.02	.00	Stopgap
2026	039	01	27TH CT	OZONE CT	MORNINGSIDE DR	Local	PCC	\$4,201.22	14.64	Stopgap
2026	040	01	27TH ST	HERMOSA AVE	MANHATTAN AVE	Local	PCC	\$606.48	73.50	Preventive
2026	040	02	27TH ST	MANHATTAN AVE	MORNINGSIDE DR	Collector	AC	\$562.39	78.49	Preventive
2026	041	01	28TH CT	PALM DR	MANHATTAN AVE	Local	AC	\$19.86	85.17	Preventive
2026	041	02	28TH CT	MANHATTAN AVE	MORNINGSIDE DR	Local	PCC	\$5,436.28	12.64	Stopgap
2026	042	01	28TH ST	HERMOSA AVE	MANHATTAN AVE	Local	AC	\$83.46	83.14	Preventive
2026	042	02	28TH ST	MANHATTAN AVE	MORNINGSIDE DR	Local	AC	\$171.76	83.14	Preventive
2026	042	03	28TH ST	MORNINGSIDE DR	INGLESIDE DR	Local	AC	\$166.27	81.31	Preventive
2026	043	03	29TH CT	MORNINGSIDE DR	INGLESIDE DR	Local	PCC	\$50.24	88.25	Preventive
2026	044	01	29TH ST	HERMOSA AVE	MANHATTAN AVE	Local	PCC	\$6,086.72	.00	Stopgap
2026	044	02	29TH ST	MANHATTAN AVE	MORNINGSIDE DR	Local	PCC	\$10,692.14	6.65	Stopgap
2026	044	03	29TH ST	MORNINGSIDE DR	INGLESIDE DR	Local	PCC	\$8,781.90	2.65	Stopgap
2026	046	02	2ND ST	BEACH DR	HERMOSA AVE	Collector	AC	\$597.05	68.18	Preventive
2026	046	03	2ND ST	HERMOSA AVE	MANHATTAN AVE	Collector	AC	\$100.47	83.56	Preventive
2026	046	04	2ND ST	MANHATTAN AVE	MONTEREY BLVD	Collector	AC	\$71.29	85.29	Preventive
2026	046	05	2ND ST	MONTEREY BLVD	VALLEY DR	Collector	AC	\$78.64	87.05	Preventive
2026	046	07	2ND ST	ARDMORE AVE	PACIFIC COAST HWY	Collector	AC	\$3,012.39	65.63	Preventive
2026	046	09	2ND ST	HOLLOWELL AVE	CITY LIMIT	Local	AC	\$116.42	81.31	Preventive
2026	048	01	30TH ST	HERMOSA AVE	PALM DR	Local	PCC	\$1,122.57	19.65	Stopgap
2026	048	02	30TH ST	MANHATTAN AVE	PALM DR	Local	PCC	\$3,483.72	.00	Stopgap
2026	048	03	30TH ST	MORNINGSIDE DR	INGLESIDE DR	Local	PCC	\$9,953.26	.00	Stopgap
2026	048	04	30TH ST	INGLESIDE DR	VALLEY DR	Local	PCC	\$2,720.43	.00	Stopgap
2026	048	05	30TH ST	VALLEY DR	ARDMORE AVE	Local	AAC	\$30.56	82.90	Preventive
2026	048	06	30TH ST	TENNYSON PL	ARDMORE AVE	Local	AC	\$10,094.43	17.58	Stopgap
2026	049	01	31ST PL	PALM DR	MANHATTAN AVE	Local	AC	\$17.81	83.14	Preventive
2026	049	02	31ST PL	MANHATTAN AVE	MORNINGSIDE DR	Local	AC	\$8,620.59	64.78	Major
2026	049	03	31ST PL	MORNINGSIDE DR	INGLESIDE DR	Local	PCC	\$3,828.18	.00	Stopgap
2026	049	04	31ST PL	INGLESIDE DR	VALLEY DR	Local	PCC	\$560.44	19.65	Stopgap
2026	050	02	31ST ST	MORNINGSIDE DR	INGLESIDE DR	Local	PCC	\$8,684.43	7.65	Stopgap
2026	050	03	31ST ST	INGLESIDE DR	VALLEY DR	Local	PCC	\$3,777.29	.00	Stopgap
2026	051	01	32ND PL	PALM DR	MANHATTAN AVE	Local	AC	\$11.47	85.17	Preventive
2026	051	04	32ND PL	INGLESIDE DR	VALLEY DR	Local	PCC	\$1,503.58	6.65	Stopgap
2026	052	01	33RD PL	PALM DR	MANHATTAN AVE	Local	AC	\$36.35	79.69	Preventive
2026	052	04	33RD PL	MORNINGSIDE DR	INGLESIDE DR	Local	PCC	\$5,707.04	.00	Stopgap
2026	053	01	33RD ST	PALM DR	MANHATTAN AVE	Local	PCC	\$1,572.76	18.65	Stopgap
2026	053	02	33RD ST	MANHATTAN AVE	HIGHLAND AVE	Local	PCC	\$5,633.07	4.65	Stopgap
2026	053	03	33RD ST	HIGHLAND AVE	MORNINGSIDE DR	Local	PCC	\$5,755.66	1.65	Stopgap
2026	054	01	34TH PL	PALM DR	MANHATTAN AVE	Local	AC	\$17.42	83.14	Preventive
2026	055	01	34TH ST	HERMOSA AVE	MANHATTAN AVE	Local	PCC	\$3,022.59	18.65	Stopgap

Work Year	Branch ID	Section ID	Branch Name	From	To	Section Rank	Surface Type	Total	Current PCI	Work Type
2026	055	02	34TH ST	MANHATTAN AVE	HIGHLAND AVE	Local	PCC	\$6,312.97	.00	Stopgap
2026	055	03	34TH ST	HIGHLAND AVE	MORNINGSIDE DR	Local	PCC	\$4,172.79	13.65	Stopgap
2026	056	01	35TH PL	PALM DR	MANHATTAN AVE	Local	AC	\$249.52	25.86	Stopgap
2026	057	02	35TH ST	MANHATTAN AVE	HIGHLAND AVE	Local	APC	\$70.02	79.69	Preventive
2026	058	01	3RD CT	BEACH DR	HERMOSA AVE	Local	AC	\$186.95	71.84	Preventive
2026	059	01	3RD ST	END	ARDMORE AVE	Local	AC	\$487.73	69.97	Preventive
2026	059	02	3RD ST	ARDMORE AVE	PACIFIC COAST HWY	Local	AC	\$1,416.66	69.29	Preventive
2026	059	03	3RD ST	PACIFIC COAST HWY	HOPKINS AVE	Local	AC	\$1,453.06	69.29	Preventive
2026	059	04	3RD ST	HOPKINS AVE	HOLLOWELL AVE	Local	AC	\$62.95	87.39	Preventive
2026	059	05	3RD ST	HOLLOWELL AVE	PROSPECT AVE	Local	PCC	\$8,290.47	.00	Stopgap
2026	060	01	4TH CT	BEACH DR	HERMOSA AVE	Local	AC	\$4,669.49	64.62	Major
2026	061	02	4TH ST	MANHATTAN AVE	MONTEREY BLVD	Collector	AC	\$1,111.40	68.18	Preventive
2026	061	03	4TH ST	MONTEREY BLVD	CULPER CT	Local	AC	\$10.42	87.39	Preventive
2026	061	04	4TH ST	END	ARDMORE AVE	Local	AC	\$6,734.84	64.61	Major
2026	061	05	4TH ST	ARDMORE AVE	PACIFIC COAST HWY	Local	PCC	\$10,262.47	15.65	Stopgap
2026	061	06	4TH ST	PACIFIC COAST HWY	OCEAN VIEW AVE	Local	PCC	\$5,949.72	.00	Stopgap
2026	061	07	4TH ST	HOPKINS AVE	PROSPECT AVE	Local	PCC	\$7,973.06	8.65	Stopgap
2026	062	01	5TH CT	BEACH DR	HERMOSA AVE	Local	AC	\$72.45	79.70	Preventive
2026	063	01	5TH ST	ARMORE AVE	PACIFIC COAST HWY	Local	AC	\$2,330.60	68.05	Preventive
2026	063	03	5TH ST	OCEAN VIEW AVE	PINE CT	Local	APC	\$26.83	85.17	Preventive
2026	063	04	5TH ST	PINE CT	HOPKINS AVE	Local	APC	\$71.40	81.31	Preventive
2026	063	05	5TH ST	HOPKINS AVE	PROSPECT AVE	Local	APC	\$101.32	81.31	Preventive
2026	064	01	6TH CT	BEACH DR	HERMOSA AVE	Local	AC	\$269.49	73.28	Preventive
2026	065	01	6TH ST	HERMOSA AVE	MANHATTAN AVE	Collector	AC	\$965.25	69.21	Preventive
2026	065	02	6TH ST	MANHATTAN AVE	MONTEREY BLVD	Collector	AC	\$649.63	71.77	Preventive
2026	065	03	6TH ST	MONTEREY BLVD	LOMA DR	Collector	AC	\$76.39	83.27	Preventive
2026	065	04	6TH ST	LOMA DR	CYPRESS AVE	Collector	AC	\$59.15	82.88	Preventive
2026	065	05	6TH ST	CYPRESS AVE	VALLEY DR	Collector	AC	\$1,237.95	66.65	Preventive
2026	065	06	6TH ST	ARDMORE AVE	PACIFIC COAST HWY	Local	AC	\$438.51	78.25	Preventive
2026	065	07	6TH ST	PACIFIC COAST HWY	PINE ST	Local	PCC	\$10,061.29	.00	Stopgap
2026	065	09	6TH ST	58' s/o PROSPECT AVE	PROSPECT AVE	Local	AC	\$14.53	83.14	Preventive
2026	065	10	6TH ST	PROSPECT AVE	HOLLOWELL AVE	Local	PCC	\$17,379.45	.00	Stopgap
2026	067	01	7TH PL	PROSPECT AVE	REYNOLDS LN	Local	AC	\$310.78	78.25	Preventive
2026	067	02	7TH PL	REYNOLDS LN	CITY LIMIT	Local	AC	\$73.87	78.25	Preventive
2026	068	02	7TH ST	ARDMORE AVE	END	Local	AC	\$440.14	71.44	Preventive
2026	068	03	7TH ST	PACIFIC COAST HWY	PROSPECT AVE	Local	AC	\$91.71	87.39	Preventive
2026	068	04	7TH ST	PROSPECT AVE	CITY LIMIT	Local	AC	\$560.25	78.25	Preventive
2026	069	01	8TH CT	BEACH DR	HERMOSA AVE	Local	AAC	\$941.92	65.86	Preventive
2026	070	01	8TH PL	ARDMORE AVE	PACIFIC COAST HWY	Local	PCC	\$12,762.16	.00	Stopgap
2026	070	02	8TH PL	PACIFIC COAST HWY	OCEAN DR	Local	AC	\$1,049.48	70.25	Preventive
2026	070	03	8TH PL	OCEAN DR	PROSPECT AVE	Local	AC	\$751.82	70.25	Preventive
2026	071	01	8TH ST	HERMOSA AVE	MANHATTAN AVE	Collector	AC	\$1,095.11	66.65	Preventive
2026	071	02	8TH ST	MANHATTAN AVE	MONTEREY BLVD	Collector	AC	\$230.56	78.49	Preventive
2026	071	03	8TH ST	MONTEREY BLVD	LOMA DR	Collector	AC	\$1,171.31	67.50	Preventive
2026	071	05	8TH ST	CYPRESS AVE	VALLEY DR	Collector	AC	\$258.93	78.49	Preventive
2026	071	06	8TH ST	VALLEY DR	ARDMORE AVE	Collector	AC	\$72.87	78.49	Preventive
2026	071	07	8TH ST	ARDMORE DR	PACIFIC COAST HWY	Collector	AC	\$122.65	83.56	Preventive
2026	071	08	8TH ST	PACIFIC COAST HWY	PROSPECT AVE	Local	AC	\$281.59	60.35	Stopgap
2026	071	09	8TH ST	PROSPECT AVE	CITY LIMIT	Local	APC	\$347.85	79.69	Preventive
2026	072	01	9TH CT	BEACH DR	HERMOSA AVE	Local	AC	\$99.91	79.70	Preventive
2026	073	01	9TH ST	ARDMORE AVE	PACIFIC COAST HWY	Local	PCC	\$13,700.02	.00	Stopgap
2026	073	02	9TH ST	PACIFIC COAST HWY	OCEAN DR	Local	AC	\$1,037.20	70.25	Preventive
2026	073	03	9TH ST	OCEAN DR	OWOSSO AVE	Local	AC	\$1,208.22	23.08	Stopgap
2026	073	04	9TH ST	OWOSSO AVE	PROSPECT AVE	Local	PCC	\$581.71	73.68	Preventive
2026	073	05	9TH ST	PROSPECT AVE	REYNOLDS LN	Local	AC	\$500.62	78.25	Preventive
2026	075	01	ALLEY	4TH ST	5TH ST	Alley	AC	\$2,140.14	15.19	Stopgap
2026	075	02	ALLEY	30TH ST	LONGFELLOW AVE	Alley	AC	\$2,193.34	3.19	Stopgap
2026	075	03	ALLEY	END	TENNYSON PL	Alley	AC	\$131.03	78.25	Preventive
2026	075	05	ALLEY	TENNYSON PL	ALLEY w/o TENNYSON PL	Alley	AC	\$121.18	77.90	Preventive
2026	075	07	ALLEY	64' w/o 21ST ST	20TH ST	Alley	PCC	\$257.66	74.23	Preventive
2026	075	08	ALLEY	RHODES ST	ALLEY w/o RHODES ST	Alley	AC	\$2,918.64	.19	Stopgap
2026	075	09	ALLEY	BEACH DR	22ND CT	Alley	AC	\$74.04	70.26	Preventive
2026	075	10	ALLEY	20TH ST	ALLEY n/o 19TH ST	Alley	AC	\$1,925.83	.00	Stopgap
2026	075	13	ALLEY	21ST ST	64' s/o 21ST ST	Alley	AC	\$1,002.06	.00	Stopgap
2026	075	14	ALLEY	RHODES ST	ALLEY w/o RHODES ST	Alley	AC	\$1,953.49	7.19	Stopgap
2026	079	01	ARDMORE AVE	END	2ND ST	Local	AC	\$167.79	81.14	Preventive
2026	079	02	ARDMORE AVE	2ND ST	5TH ST	Collector	AC	\$1,690.80	69.18	Preventive
2026	079	03	ARDMORE AVE	8TH ST	5TH ST	Collector	AC	\$2,179.55	67.48	Preventive
2026	079	04	ARDMORE AVE	10TH ST	8TH ST	Collector	AC	\$352.01	78.49	Preventive
2026	079	05	ARDMORE AVE	PIER AVE	10TH ST	Collector	AC	\$503.70	78.49	Preventive
2026	079	06	ARDMORE AVE	256' n/o PIER AVE	PIER AVE	Collector	PCC	\$513.69	73.26	Preventive
2026	079	07	ARDMORE AVE	16TH ST	256' n/o PIER AVE	Collector	AAC	\$63.61	84.14	Preventive
2026	079	08	ARDMORE AVE	21ST ST	16TH ST	Collector	AAC	\$289.95	84.14	Preventive
2026	079	09	ARDMORE AVE	PORTER LN	21ST ST	Collector	AAC	\$248.07	84.14	Preventive
2026	079	10	ARDMORE AVE	GOULD TER	PORTER LN	Collector	AAC	\$165.70	84.14	Preventive
2026	079	11	ARDMORE AVE	GOULD AVE	30TH ST	Collector	AAC	\$105.00	84.14	Preventive
2026	079	12	ARDMORE AVE	30TH ST	BOUNDARY PL	Collector	AAC	\$69.50	84.14	Preventive
2026	082	01	AUBREY PARK CT	AVIATION BLVD	END	Local	AC	\$19.31	87.39	Preventive
2026	083	01	AUBREY CT	END	AUBREY CT	Local	AC	\$1,153.49	7.19	Stopgap
2026	084	01	AVA ST	END	21ST ST	Local	PCC	\$10,333.73	.00	Stopgap
2026	085	01	AVIATION BLVD	PACIFIC COAST HWY	OCEAN DR	Arterial	AC	\$1,151.60	72.64	Preventive
2026	085	03	AVIATION BLVD	CORONA ST	PROSPECT AVE	Arterial	AC	\$1,295.82	67.51	Preventive

Work Year	Branch ID	Section ID	Branch Name	From	To	Section Rank	Surface Type	Total	Current PCI	Work Type
2026	085	04	AVIATION BLVD	PROSPECT AVE	HARPER AVE	Arterial	AC	\$224.70	78.49	Preventive
2026	085	05	AVIATION BLVD	CITY LIMIT	PROSPECT AVE	Arterial	AC	\$224.70	78.49	Preventive
2026	085	06	AVIATION BLVD	PROSPECT AVE	CORONA ST	Arterial	AC	\$1,106.73	68.36	Preventive
2026	085	08	AVIATION BLVD	OCEAN DR	PACIFIC COAST HWY	Arterial	AC	\$1,042.77	73.50	Preventive
2026	086	01	BARD ST	END	8TH ST	Local	AAC	\$1,053.54	25.86	Stopgap
2026	086	02	BARD ST	END	PIER AVE	Collector	AC	\$359.02	78.49	Preventive
2026	086	03	BARD ST	ALLEY	PIER AVE	Collector	AC	\$140.60	78.49	Preventive
2026	087	1	BARNEY CT	1ST ST	1ST PL	Local	AC	\$25.66	87.39	Preventive
2026	089	01	BAYVIEW DR	1ST ST	2ND ST	Local	AC	\$400.33	74.18	Preventive
2026	089	02	BAYVIEW DR	2ND ST	4TH ST	Local	AC	\$545.65	72.82	Preventive
2026	089	03	BAYVIEW DR	4TH ST	6TH ST	Local	AC	\$158.41	79.69	Preventive
2026	089	04	BAYVIEW DR	6TH ST	8TH ST	Local	AC	\$158.41	79.69	Preventive
2026	089	05	BAYVIEW DR	8TH ST	10TH ST	Local	AC	\$1,780.15	24.59	Stopgap
2026	089	06	BAYVIEW DR	10TH ST	PIER AVE	Local	AC	\$395.74	78.25	Preventive
2026	089	07	BAYVIEW DR	PIER AVE	16TH ST	Local	AC	\$10,982.24	5.13	Stopgap
2026	089	09	BAYVIEW DR	19TH ST	CIRCLE DR	Local	AC	\$1,782.71	25.86	Stopgap
2026	089	10	BAYVIEW DR	34TH ST	35TH ST	Local	PCC	\$1,918.55	1.65	Stopgap
2026	090	01	BEACH DR	LYNDON ST	1ST ST	Local	AC	\$528.98	70.85	Preventive
2026	090	02	BEACH DR	1ST ST	2ND ST	Local	AC	\$568.86	68.01	Preventive
2026	090	03	BEACH DR	2ND ST	3RD ST	Local	AC	\$402.14	69.57	Preventive
2026	090	04	BEACH DR	3RD ST	4TH ST	Local	AC	\$79.79	79.69	Preventive
2026	090	05	BEACH DR	4TH ST	5TH ST	Local	AC	\$260.44	73.36	Preventive
2026	090	06	BEACH DR	5TH ST	6TH ST	Local	AC	\$269.53	72.90	Preventive
2026	090	07	BEACH DR	6TH ST	7TH ST	Local	AC	\$90.46	79.29	Preventive
2026	090	08	BEACH DR	7TH ST	8TH ST	Local	AC	\$257.57	73.36	Preventive
2026	090	09	BEACH DR	8TH ST	9TH ST	Local	AC	\$244.94	73.81	Preventive
2026	090	10	BEACH DR	9TH ST	10TH ST	Local	AC	\$328.33	70.85	Preventive
2026	090	11	BEACH DR	10TH ST	11TH ST	Local	AC	\$328.33	70.85	Preventive
2026	090	12	BEACH DR	11TH ST	PIER AVE	Local	AC	\$319.68	71.94	Preventive
2026	090	13	BEACH DR	PIER AVE	13TH ST	Local	AC	\$911.95	66.03	Preventive
2026	090	14	BEACH DR	13TH ST	14TH ST	Local	AC	\$118.45	78.11	Preventive
2026	090	15	BEACH DR	15TH ST	16TH ST	Local	AC	\$61.20	81.31	Preventive
2026	090	16	BEACH DR	16TH ST	17TH ST	Local	AC	\$560.51	68.03	Preventive
2026	090	17	BEACH DR	17TH ST	18TH ST	Local	AC	\$61.20	81.31	Preventive
2026	090	18	BEACH DR	18TH ST	19TH ST	Local	AC	\$79.20	79.69	Preventive
2026	090	20	BEACH DR	20TH ST	21ST ST	Local	AC	\$61.43	81.31	Preventive
2026	090	21	BEACH DR	21ST ST	22ND ST	Local	AC	\$597.88	68.03	Preventive
2026	090	22	BEACH DR	22ND ST	24TH ST	Local	PCC	\$476.10	73.68	Preventive
2026	091	02	BONNIE BRAE ST	14TH ST	16TH ST	Local	AC	\$234.31	79.69	Preventive
2026	092	01	BORDEN AVE	21ST ST	END	Local	AAC	\$137.46	79.69	Preventive
2026	093	01	BOUNDARY PL	ARDMORE AVE	TENNYSON PL	Local	AC	\$2,389.60	25.86	Stopgap
2026	093	02	BOUNDARY PL	TENNYSON PL	PACIFIC COAST HWY	Local	AC	\$153.57	81.31	Preventive
2026	094	01	BRAEHOLM PL	30TH ST	AMBY PL	Local	AC	\$97.98	79.69	Preventive
2026	095	01	CAMPANA ST	JOY ST	PROSPECT AVE	Local	AC	\$1,605.77	24.59	Stopgap
2026	101	01	CIRCLE CT	CIRCLE DR	MONTEREY BLVD	Local	AC	\$5,690.94	60.36	Major
2026	102	01	CIRCLE DR	MANHATTAN AVE	CIRCLE CT	Local	AC	\$78.66	81.31	Preventive
2026	102	02	CIRCLE DR	CIRCLE CT	MANHATTAN AVE	Local	AC	\$96.79	81.31	Preventive
2026	105	01	CORONA ST	AVIATION BLVD	14TH ST	Local	AC	\$162.36	81.31	Preventive
2026	105	02	CORONA ST	14TH ST	END	Local	AC	\$307.17	23.08	Stopgap
2026	106	01	CREST DR	33RD ST	34TH ST	Local	PCC	\$1,522.17	14.65	Stopgap
2026	106	02	CREST DR	34TH ST	35TH ST	Local	PCC	\$1,844.26	7.65	Stopgap
2026	107	01	CULPER CT	2ND ST	4TH ST	Local	AC	\$12,094.65	63.17	Major
2026	108	01	CYPRESS AVE	END	6TH ST	Local	AC	\$3,790.62	9.21	Stopgap
2026	108	02	CYPRESS AVE	6TH ST	8TH ST	Local	AC	\$777.83	71.44	Preventive
2026	108	03	CYPRESS AVE	8TH ST	END	Local	AAC	\$542.83	70.28	Preventive
2026	108	04	CYPRESS AVE	11TH ST	PIER AVE	Local	AC	\$129.37	85.17	Preventive
2026	113	01	EL OESTE DR	GOULD AVE	END	Local	AC	\$1,976.65	67.08	Preventive
2026	115	01	FRANCISCO ST	MORNINGSIDE DR	INGLESIDE DR	Collector	PCC	\$66.30	88.25	Preventive
2026	116	01	GENTRY ST	3RD ST	PROSPECT AVE	Local	PCC	\$3,406.53	17.65	Stopgap
2026	116	02	GENTRY ST	PROSPECT AVE	6TH ST	Local	AC	\$851.24	70.85	Preventive
2026	117	01	GOLDEN AVE	15TH ST	16TH ST	Local	APC	\$229.16	79.69	Preventive
2026	117	02	GOLDEN AVE	16TH ST	17TH ST	Local	AAC	\$2,532.41	16.90	Stopgap
2026	117	03	GOLDEN AVE	17TH ST	END	Local	AAC	\$2,662.53	7.19	Stopgap
2026	118	01	GOULD AVE	MORNINGSIDE DR	VALLEY DR	Collector	AAC	\$354.13	82.86	Preventive
2026	118	02	GOULD AVE	VALLEY DR	ARDMORE AVE	Collector	AC	\$180.77	78.49	Preventive
2026	118	03	GOULD AVE	ARDMORE AVE	PACIFIC COAST HWY	Arterial	AAC	\$469.68	84.13	Preventive
2026	118	04	GOULD AVE	PACIFIC COAST HWY	ARDMORE AVE	Arterial	AAC	\$466.69	84.13	Preventive
2026	120	01	GOULD TER	GOULD AVE	END	Local	AC	\$212.40	81.31	Preventive
2026	121	01	GRAVELY CT	END	6TH ST	Local	AC	\$432.51	25.86	Stopgap
2026	122	01	GREENWICH VILLAGE	HERMOSA AVE	27TH ST	Collector	AC	\$98.28	83.56	Preventive
2026	125	01	HARPER AVE	11TH ST	AVIATION BLVD	Local	AC	\$50.33	87.39	Preventive
2026	125	02	HARPER AVE	PALM ST	CARNEGIE LN	Local	AC	\$231.21	81.31	Preventive
2026	125	03	HARPER AVE	CARNEGIE LN	ARTESIA BLVD	Local	AC	\$8,286.57	15.51	Stopgap
2026	128	01	HERMOSA AVE	HERONDO ST	LYNDON ST	Arterial	AC	\$409.20	71.73	Preventive
2026	128	02	HERMOSA AVE	LYNDON ST	2ND ST	Arterial	AC	\$2,126.63	70.02	Preventive
2026	128	04	HERMOSA AVE	4TH ST	6TH ST	Arterial	AC	\$23,093.37	64.06	Major
2026	128	05	HERMOSA AVE	6TH ST	8TH ST	Arterial	AC	\$23,050.60	64.91	Major
2026	128	06	HERMOSA AVE	8TH ST	10TH ST	Arterial	AC	\$405.97	78.49	Preventive
2026	128	08	HERMOSA AVE	PIER AVE	15TH CT	Arterial	AC	\$170.36	85.29	Preventive
2026	128	10	HERMOSA AVE	16TH ST	19TH ST	Arterial	AC	\$619.88	78.49	Preventive
2026	128	11	HERMOSA AVE	19TH ST	21ST ST	Arterial	AC	\$81.32	87.05	Preventive
2026	128	12	HERMOSA AVE	21ST ST	22ND ST	Arterial	AC	\$136.40	81.84	Preventive

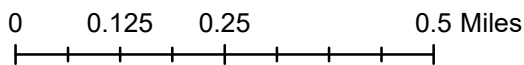

Work Year	Branch ID	Section ID	Branch Name	From	To	Section Rank	Surface Type	Total	Current PCI	Work Type
2026	128	13	HERMOSA AVE	22ND ST	25TH ST	Arterial	AC	\$373.40	80.16	Preventive
2026	128	15	HERMOSA AVE	26TH ST	27TH ST	Arterial	AC	\$1,131.41	66.63	Preventive
2026	128	16	HERMOSA AVE	27TH ST	30TH ST	Arterial	AC	\$1,280.20	68.34	Preventive
2026	128	17	HERMOSA AVE	30TH ST	LONGFELLOW AVE	Arterial	AC	\$750.53	68.34	Preventive
2026	128	18	HERMOSA AVE	LONGFELLOW AVE	34TH ST	Arterial	AC	\$553.57	70.05	Preventive
2026	128	19	HERMOSA AVE	34TH ST	35TH ST	Arterial	AC	\$93.31	78.49	Preventive
2026	128	20	HERMOSA AVE	35TH ST	34TH ST	Arterial	AC	\$361.68	69.19	Preventive
2026	128	21	HERMOSA AVE	34TH ST	LONGFELLOW AVE	Arterial	AC	\$215.23	77.66	Preventive
2026	128	22	HERMOSA AVE	LONGFELLOW AVE	30TH ST	Arterial	AC	\$160.68	78.49	Preventive
2026	128	23	HERMOSA AVE	30TH ST	27TH ST	Arterial	AC	\$1,924.68	65.78	Preventive
2026	128	24	HERMOSA AVE	27TH ST	26TH ST	Arterial	AC	\$808.15	66.63	Preventive
2026	128	25	HERMOSA AVE	26TH ST	25TH ST	Arterial	AC	\$221.82	78.49	Preventive
2026	128	26	HERMOSA AVE	25TH ST	22ND ST	Arterial	AC	\$642.39	78.49	Preventive
2026	128	27	HERMOSA AVE	22ND ST	21ST ST	Arterial	AC	\$173.66	80.16	Preventive
2026	128	29	HERMOSA AVE	19TH	16TH ST	Arterial	AC	\$262.71	83.56	Preventive
2026	128	31	HERMOSA AVE	15TH CT	PIER AVE	Arterial	AC	\$1,575.91	70.05	Preventive
2026	128	32	HERMOSA AVE	PIER AVE	10TH ST	Arterial	AC	\$169.05	83.56	Preventive
2026	128	33	HERMOSA AVE	10TH ST	8TH ST	Arterial	AC	\$405.97	78.49	Preventive
2026	128	34	HERMOSA AVE	8TH ST	6TH ST	Arterial	AC	\$1,585.08	69.16	Preventive
2026	128	35	HERMOSA AVE	6TH ST	4TH ST	Arterial	AC	\$2,881.49	65.76	Preventive
2026	128	36	HERMOSA AVE	4TH ST	2ND ST	Arterial	AC	\$23,136.13	64.06	Major
2026	128	37	HERMOSA AVE	2ND ST	LYNDON ST	Arterial	AC	\$4,329.56	66.61	Preventive
2026	128	38	HERMOSA AVE	LYNDON ST	HERONDO ST	Arterial	AC	\$472.32	70.02	Preventive
2026	130	01	HERMOSA VIEW DR	END	30TH ST	Local	AC	\$1,037.20	68.85	Preventive
2026	131	01	HERONDO ST	HERMOSA AVE	MONTEREY BLVD	Arterial	AC	\$476.19	78.49	Preventive
2026	131	02	HERONDO ST	MONTEREY BLVD	VALLEY DR	Arterial	AC	\$656.12	78.49	Preventive
2026	133	01	HILL ST	END	HILL ST	Local	AC	\$26.09	78.25	Preventive
2026	133	02	HILL ST	2ND ST	END	Local	PCC	\$3,307.88	6.65	Stopgap
2026	134	01	HILLCREST DR	18TH ST	21ST ST	Local	AC	\$309.73	81.31	Preventive
2026	134	02	HILLCREST DR	21ST ST	24TH ST	Local	AC	\$65.69	81.31	Preventive
2026	135	02	HOLLOWELL AVE	3RD ST	PROSPECT AVE	Local	PCC	\$33.37	88.25	Preventive
2026	135	03	HOLLOWELL AVE	PROSPECT AVE	6TH ST	Local	PCC	\$7,669.56	16.65	Stopgap
2026	135	04	HOLLOWELL AVE	6TH ST	7TH PL	Local	PCC	\$376.43	73.11	Preventive
2026	139	02	INGLESIDE DR	29TH ST	30TH ST	Local	PCC	\$2,691.33	14.65	Stopgap
2026	139	04	INGLESIDE DR	31ST ST	LONGFELLOW AVE	Local	PCC	\$3,326.76	.65	Stopgap
2026	139	05	INGLESIDE DR	LONGFELLOW AVE	FRANCISCO ST	Local	AC	\$8,418.55	64.78	Major
2026	143	01	LA CARLITA PL	MARLITA ST	30TH ST	Local	AC	\$5,002.58	7.19	Stopgap
2026	144	01	LOMA DR	END	6TH ST	Local	AC	\$67.32	81.31	Preventive
2026	144	02	LOMA DR	6TH ST	8TH ST	Local	AC	\$50.49	87.39	Preventive
2026	144	03	LOMA DR	8TH ST	10TH ST	Local	AC	\$15,153.39	63.17	Major
2026	144	04	LOMA DR	10TH ST	PIER AVE	Local	AC	\$3,121.03	67.89	Preventive
2026	144	05	LOMA DR	PIER AVE	16TH ST	Local	AC	\$962.84	70.14	Preventive
2026	144	06	LOMA DR	16TH ST	END	Local	AC	\$293.92	78.25	Preventive
2026	144	07	LOMA DR	19TH ST	PARK AVE	Local	AC	\$86.11	87.39	Preventive
2026	146	01	LONGFELLOW AVE	HERMOSA AVE	MANHATTAN AVE	Collector	AC	\$261.94	78.49	Preventive
2026	146	02	LONGFELLOW AVE	MANHATTAN AVE	MORNINGSIDE DR	Collector	AC	\$649.18	77.64	Preventive
2026	146	03	LONGFELLOW AVE	MORNINGSIDE DR	INGLESIDE DR	Collector	AC	\$120.46	85.29	Preventive
2026	146	05	LONGFELLOW AVE	ARDMORE AVE	TENNYSON PL	Local	PCC	\$23,297.86	.00	Stopgap
2026	146	06	LONGFELLOW AVE	TENNYSON PL	PACIFIC COAST HWY	Local	PCC	\$16,064.25	.00	Stopgap
2026	149	02	MANHATTAN AVE	2ND ST	4TH ST	Collector	AC	\$132.75	85.29	Preventive
2026	149	03	MANHATTAN AVE	4TH ST	6TH ST	Collector	AC	\$451.92	78.49	Preventive
2026	149	04	MANHATTAN AVE	6TH ST	8TH ST	Collector	AC	\$229.89	81.84	Preventive
2026	149	05	MANHATTAN AVE	8TH ST	10TH ST	Collector	AC	\$181.45	83.56	Preventive
2026	149	06	MANHATTAN AVE	10TH ST	PIER AVE	Collector	AC	\$376.38	80.16	Preventive
2026	149	07	MANHATTAN AVE	PIER AVE	14TH ST	Collector	AC	\$323.04	78.49	Preventive
2026	149	08	MANHATTAN AVE	14TH ST	16TH ST	Collector	AC	\$132.50	85.29	Preventive
2026	149	09	MANHATTAN AVE	16TH ST	19TH ST	Local	AC	\$4,073.25	67.08	Preventive
2026	149	10	MANHATTAN AVE	19TH ST	CIRCLE DR	Collector	AC	\$54.27	87.05	Preventive
2026	149	11	MANHATTAN AVE	CIRCLE DR	MONTEREY BLVD	Collector	AC	\$2,794.61	68.32	Preventive
2026	149	12	MANHATTAN AVE	MONTEREY BLVD	24TH ST	Collector	AC	\$17,201.23	64.07	Major
2026	149	14	MANHATTAN AVE	25TH ST	27TH ST	Collector	AC	\$269.58	80.16	Preventive
2026	149	15	MANHATTAN AVE	27TH ST	29TH ST	Collector	AC	\$53.89	87.05	Preventive
2026	149	16	MANHATTAN AVE	29TH ST	LONGFELLOW AVE	Collector	AC	\$375.34	78.49	Preventive
2026	149	17	MANHATTAN AVE	LONGFELLOW AVE	NEPTUNE AVE	Collector	AC	\$298.46	80.16	Preventive
2026	152	01	MARLITA	END (W)	END (E)	Local	AC	\$3,271.87	8.19	Stopgap
2026	154	01	MASSEY AVE	PROSPECT AVE	5TH ST	Local	AAC	\$647.63	71.94	Preventive
2026	156	01	MEYER CT	END	15T ST	Local	AC	\$25.55	85.17	Preventive
2026	157	01	MIRA ST	15TH PL	16TH ST	Local	AC	\$1,404.24	13.19	Stopgap
2026	158	03	MONTEREY BLVD	4TH ST	6TH ST	Collector	AC	\$451.92	78.49	Preventive
2026	158	04	MONTEREY BLVD	6TH ST	8TH ST	Collector	AC	\$2,001.35	68.35	Preventive
2026	158	05	MONTEREY BLVD	8TH ST	10TH ST	Collector	AC	\$24,331.19	64.10	Major
2026	158	06	MONTEREY BLVD	10TH ST	11TH ST	Collector	AC	\$2,153.67	67.34	Preventive
2026	158	07	MONTEREY BLVD	11TH ST	PIER AVE	Collector	AC	\$224.59	80.16	Preventive
2026	158	08	MONTEREY BLVD	PIER AVE	16TH ST	Collector	AC	\$222.78	83.56	Preventive
2026	158	09	MONTEREY BLVD	16TH ST	19TH ST	Collector	AC	\$3,878.77	67.47	Preventive
2026	158	10	MONTEREY BLVD	19TH ST	CIRCLE CT	Collector	AC	\$674.54	77.64	Preventive
2026	159	01	MONTGOMERY DR	AUBREY PARK CT	OCEAN DR	Local	AC	\$1,874.61	16.46	Stopgap
2026	161	01	MORNINGSIDE DR	25TH ST	END	Local	AC	\$1,708.44	66.02	Preventive
2026	161	03	MORNINGSIDE DR	27TH ST	30TH PL	Local	PCC	\$12,150.43	10.65	Stopgap
2026	161	04	MORNINGSIDE DR	30TH PL	LONGFELLOW AVE	Local	AC	\$154.53	79.69	Preventive
2026	161	05	MORNINGSIDE DR	LONGFELLOW AVE	33RD PL	Local	PCC	\$2,231.15	.00	Stopgap
2026	161	06	MORNINGSIDE DR	33RD PL	FRANCISCO ST	Local	PCC	\$5,230.28	.00	Stopgap

Work Year	Branch ID	Section ID	Branch Name	From	To	Section Rank	Surface Type	Total	Current PCI	Work Type
2026	162	01	MYRTLE AVE	24TH ST	25TH ST	Local	AC	\$2,463.80	66.01	Preventive
2026	163	01	NEPTUNE AVE	THE STRAND	PALM DR	Local	PCC	\$1,685.14	15.65	Stopgap
2026	163	02	NEPTUNE AVE	PALM DR	MANHATTAN AVE	Local	PCC	\$4,744.12	.00	Stopgap
2026	164	02	OCEAN DR	8TH PL	9TH ST	Local	AC	\$31.77	85.17	Preventive
2026	164	03	OCEAN DR	9TH ST	10TH ST	Local	AC	\$54.40	81.31	Preventive
2026	164	04	OCEAN DR	10TH ST	AVIATION BLVD	Local	AC	\$3,090.98	9.12	Stopgap
2026	164	06	OCEAN DR	14TH ST	15TH PL	Local	AC	\$117.19	81.31	Preventive
2026	167	01	OWOSSO AVE	9TH ST	AVIATION BLVD	Local	PCC	\$754.50	73.36	Preventive
2026	168	01	OZONE CT	LOMA DR	24TH ST	Local	PCC	\$245.36	74.22	Preventive
2026	168	02	OZONE CT	24TH ST	25TH ST	Local	AC	\$1,271.89	66.01	Preventive
2026	168	04	OZONE CT	26TH ST	27TH ST	Local	AC	\$44.68	81.31	Preventive
2026	170	01	PALM DR	END	LYNDON ST	Local	PCC	\$270.05	73.09	Preventive
2026	170	03	PALM DR	1ST ST	2ND ST	Local	AC	\$1,287.10	65.86	Preventive
2026	170	04	PALM DR	2ND ST	4TH ST	Local	AC	\$630.09	71.32	Preventive
2026	170	05	PALM DR	4TH ST	6TH ST	Local	AC	\$239.57	78.25	Preventive
2026	170	06	PALM DR	6TH ST	8TH ST	Local	AC	\$545.65	72.82	Preventive
2026	170	07	PALM DR	8TH ST	10TH ST	Local	AC	\$1,576.69	65.86	Preventive
2026	170	08	PALM DR	10TH ST	PIER AVE	Local	AC	\$1,699.55	65.86	Preventive
2026	170	09	PALM DR	PIER AVE	14TH ST	Local	AC	\$121.95	81.31	Preventive
2026	170	10	PALM DR	14TH ST	16TH ST	Local	AC	\$36.72	87.39	Preventive
2026	170	11	PALM DR	16TH ST	19TH ST	Local	AC	\$366.90	78.25	Preventive
2026	170	12	PALM DR	19TH ST	21ST ST	Local	AC	\$128.64	83.14	Preventive
2026	170	13	PALM DR	21ST ST	22ND ST	Local	AC	\$828.43	66.01	Preventive
2026	170	14	PALM DR	22ND ST	24TH ST	Local	AC	\$445.22	71.42	Preventive
2026	170	15	PALM DR	24TH ST	25TH ST	Local	AC	\$179.68	78.25	Preventive
2026	170	16	PALM DR	25TH ST	26TH ST	Local	AC	\$2,049.17	16.90	Stopgap
2026	170	17	PALM DR	26TH ST	GREENWICH VILLAGE	Local	AC	\$279.04	68.85	Preventive
2026	170	18	PALM DR	GREENWICH VILLAGE	27TH ST	Local	AC	\$33.80	81.31	Preventive
2026	170	19	PALM DR	27TH ST	28TH ST	Local	PCC	\$241.13	73.50	Preventive
2026	170	20	PALM DR	28TH ST	29TH ST	Local	PCC	\$22.50	88.25	Preventive
2026	170	21	PALM DR	29TH ST	30TH ST	Local	PCC	\$241.71	73.14	Preventive
2026	170	23	PALM DR	31ST ST	LONGFELLOW AVE	Local	PCC	\$214.75	73.36	Preventive
2026	170	24	PALM DR	LONGFELLOW AVE	33RD ST	Local	PCC	\$254.34	73.06	Preventive
2026	170	25	PALM DR	33RD ST	34TH ST	Local	PCC	\$225.32	73.11	Preventive
2026	170	26	PALM DR	34TH ST	35TH ST	Local	PCC	\$224.27	74.36	Preventive
2026	170	27	PALM DR	35TH ST	NEPTUNE AVE	Local	AC	\$37.54	81.31	Preventive
2026	172	01	PARK AVE	MONTEREY AVE	LOMA DR	Local	AC	\$66.00	79.69	Preventive
2026	172	02	PARK AVE	LOMA DR	25TH ST	Local	AC	\$347.38	78.25	Preventive
2026	174	02	PIER AVE	MANHATTAN AVE	MONTEREY BLVD	Arterial	AC	\$1,969.22	66.63	Preventive
2026	174	03	PIER AVE	MONTEREY BLVD	BARB ST	Arterial	AC	\$3,204.09	67.48	Preventive
2026	174	04	PIER AVE	BARB ST	VALLEY DR	Arterial	AC	\$529.08	70.90	Preventive
2026	174	05	PIER AVE	VALLEY DR	ARDMORE AVE	Arterial	AC	\$18.81	87.05	Preventive
2026	174	06	PIER AVE	ARDMORE AVE	PACIFIC COAST HWY	Arterial	AC	\$493.34	78.49	Preventive
2026	174	07	PIER AVE	PACIFIC COAST HWY	ARDMORE AVE	Arterial	AC	\$2,701.39	67.48	Preventive
2026	174	08	PIER AVE	ARDMORE AVE	VALLEY DR	Arterial	AC	\$62.64	80.16	Preventive
2026	174	09	PIER AVE	VALLEY DR	BARB ST	Arterial	AC	\$567.86	70.05	Preventive
2026	174	10	PIER AVE	BARB ST	MONTEREY BLVD	Arterial	AC	\$587.54	78.49	Preventive
2026	174	11	PIER AVE	MONTEREY BLVD	MANHATTAN AVE	Arterial	AC	\$307.85	78.57	Preventive
2026	174	12	PIER AVE	MANHATTAN AVE	HERMOSA AVE	Arterial	AC	\$54.64	87.05	Preventive
2026	175	01	PINE ST	5TH ST	6TH ST	Local	AC	\$165.04	78.25	Preventive
2026	177	01	PORTER LN	ARDMORE AVE	GOULD AVE	Local	AAC	\$179.67	82.88	Preventive
2026	179	01	POWER ST	20TH ST	21ST ST	Local	AC	\$2,927.91	14.20	Stopgap
2026	179	02	POWER ST	21ST ST	24TH ST	Local	AC	\$8,077.67	7.20	Stopgap
2026	180	01	PROSPECT AVE	ANITA ST	VAN HORNE LN	Collector	AC	\$1,272.59	70.92	Preventive
2026	180	03	PROSPECT AVE	GENTRY ST	6TH ST	Collector	AC	\$20,883.82	64.95	Major
2026	180	04	PROSPECT AVE	6TH ST	8TH ST	Collector	AC	\$1,392.19	69.21	Preventive
2026	180	05	PROSPECT AVE	8TH ST	9TH ST	Collector	AC	\$835.31	69.21	Preventive
2026	180	06	PROSPECT AVE	9TH ST	AVIATION BLVD	Collector	AC	\$1,549.36	71.78	Preventive
2026	180	08	PROSPECT AVE	14TH ST	15TH ST	Collector	AC	\$186.79	78.49	Preventive
2026	180	09	PROSPECT AVE	15TH ST	17TH ST	Collector	AC	\$613.86	78.49	Preventive
2026	180	10	PROSPECT AVE	17TH ST	20TH ST	Collector	AC	\$665.07	78.49	Preventive
2026	180	11	PROSPECT AVE	20TH ST	21ST ST	Collector	AC	\$212.12	80.16	Preventive
2026	180	12	PROSPECT AVE	21ST ST	ARTESIA BLVD	Collector	AC	\$144.65	83.56	Preventive
2026	180	13	PROSPECT AVE	ARTESIA BLVD	21ST ST	Collector	AC	\$65.57	87.05	Preventive
2026	181	01	RAYMOND AVE	16TH ST	17TH ST	Local	AC	\$352.75	71.94	Preventive
2026	182	01	REYNOLDS LN	VAN HORNE LN	5TH ST	Local	AC	\$518.95	70.85	Preventive
2026	182	02	REYNOLDS LN	5TH ST	7TH PL	Local	AC	\$68.85	81.31	Preventive
2026	182	03	REYNOLDS LN	9TH ST	10TH ST	Local	AC	\$2,599.64	4.19	Stopgap
2026	183	01	RHODES ST	18TH ST	21ST ST	Local	AC	\$170.18	85.17	Preventive
2026	183	02	RHODES ST	21ST ST	END	Local	AC	\$4,409.06	.00	Stopgap
2026	185	01	SILVER ST	15TH ST	END	Local	APC	\$170.43	79.69	Preventive
2026	186	01	SILVERSTRAND AVE	24TH ST	25TH ST	Local	AC	\$1,747.97	68.85	Preventive
2026	189	01	SPRINGFIELD AVE	END	SPRINGFIELD AVE	Local	AC	\$465.02	24.59	Stopgap
2026	191	01	SUNSET DR	6TH ST	8TH ST	Local	AC	\$975.18	68.72	Preventive
2026	191	02	SUNSET DR	8TH ST	10TH ST	Local	AC	\$1,579.62	65.86	Preventive
2026	191	03	SUNSET DR	10TH ST	11TH ST	Local	AC	\$11,449.23	64.62	Major
2026	191	04	SUNSET DR	11TH ST	PIER AVE	Local	AC	\$582.16	72.34	Preventive
2026	192	01	TENNYSON PL	END	30TH ST	Local	AC	\$8,529.61	.19	Stopgap
2026	192	02	TENNYSON PL	30TH ST	LONGFELLOW AVE	Local	AC	\$884.98	25.86	Stopgap
2026	192	03	TENNYSON PL	LONGFELLOW AVE	BOUNDARY PL	Local	AC	\$1,344.50	17.58	Stopgap
2026	195	01	VALLEY DR	HERONDO ST	2ND ST	Collector	AC	\$1,845.78	68.33	Preventive
2026	195	02	VALLEY DR	2ND ST	8TH ST	Collector	AC	\$885.53	78.49	Preventive

Work Year	Branch ID	Section ID	Branch Name	From	To	Section Rank	Surface Type	Total	Current PCI	Work Type
2026	195	03	VALLEY DR	8TH ST	11TH ST	Collector	AC	\$459.45	78.49	Preventive
2026	195	04	VALLEY DR	11TH ST	PIER AVE	Collector	AC	\$386.01	78.49	Preventive
2026	195	05	VALLEY DR	PIER AVE	18TH ST	Collector	AAC	\$267.71	84.14	Preventive
2026	195	06	VALLEY DR	18TH ST	20TH ST	Collector	AAC	\$104.09	84.14	Preventive
2026	195	07	VALLEY DR	20TH ST	24TH ST	Collector	AAC	\$128.07	84.14	Preventive
2026	195	08	VALLEY DR	24TH ST	25TH ST	Collector	AAC	\$144.56	84.14	Preventive
2026	195	09	VALLEY DR	25TH ST	GOULD AVE	Collector	AAC	\$220.81	84.14	Preventive
2026	195	10	VALLEY DR	GOULD AVE	30TH ST	Collector	AAC	\$138.63	84.14	Preventive
2026	195	11	VALLEY DR	30TH ST	LONGFELLOW AVE	Collector	AAC	\$90.56	84.14	Preventive
2026	196	01	VALLEY PARK AVE	END	20TH ST	Local	AC	\$1,003.70	72.45	Preventive
2026	197	01	VAN HORNE LN	PROSPECT AVE	REYNOLDS LN	Local	AC	\$968.90	6.19	Stopgap
2026	198	01	VISTA DR	33RD PL	FRANCISCO ST	Local	PCC	\$1,853.88	.65	Stopgap
2026	199	01	OAK ST	LOMA DR	BARD ST	Local	AC	\$612.25	71.97	Preventive

Appendix D. Major M&R Maps for PCI 70 Target

City of Hermosa Beach, California Pavement Management Program, 2016



Legend

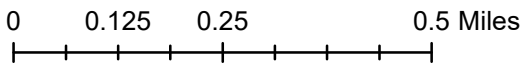

— Major M&R



City of Hermosa Beach, CA
Major M&R in 2017 (Target PCI 70)



City of Hermosa Beach, California Pavement Management Program, 2016



Legend

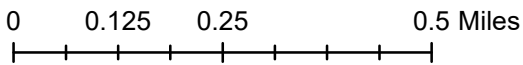

— Major M&R



City of Hermosa Beach, CA
Major M&R in 2018 (Target PCI 70)



City of Hermosa Beach, California Pavement Management Program, 2016



Legend

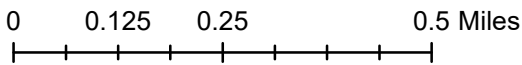

— Major M&R



City of Hermosa Beach, CA
Major M&R in 2019 (Target PCI 70)



City of Hermosa Beach, California Pavement Management Program, 2016



Legend

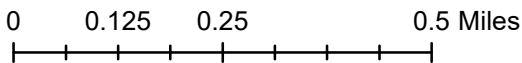

— Major M&R



City of Hermosa Beach, CA
Major M&R in 2020 (Target PCI 70)



City of Hermosa Beach, California Pavement Management Program, 2016



Legend

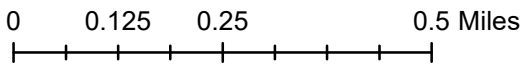

— Major M&R



City of Hermosa Beach, CA
Major M&R in 2021 (Target PCI 70)



City of Hermosa Beach, California Pavement Management Program, 2016



Legend

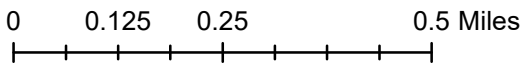

— Major M&R



City of Hermosa Beach, CA
Major M&R in 2022 (Target PCI 70)



City of Hermosa Beach, California Pavement Management Program, 2016



Legend

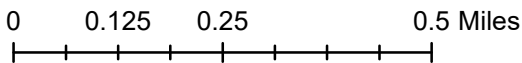

— Major M&R



City of Hermosa Beach, CA
Major M&R in 2023 (Target PCI 70)



City of Hermosa Beach, California Pavement Management Program, 2016



Legend

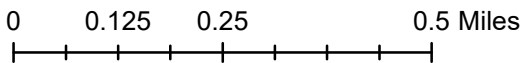

— Major M&R



City of Hermosa Beach, CA
Major M&R in 2024 (Target PCI 70)



City of Hermosa Beach, California Pavement Management Program, 2016



Legend

— Major M&R



City of Hermosa Beach, CA
Major M&R in 2025 (Target PCI 70)



Appendix E. 10-Year Program with PCI 81 Target

Work Year	Branch ID	Section ID	Branch Name	From	To	Section Rank	Surface Type	Total	Current PCI	Work Type
2017	002	01	10TH ST	THE STRAND	BEACH DR	Local	AC	\$14.94	85.85	Preventive
2017	002	02	10TH ST	BEACH DR	HERMOSA AVE	Local	AC	\$83.18	84.96	Preventive
2017	002	03	10TH ST	HERMOSA AVE	MANHATTAN AVE	Collector	AC	\$951.45	68.03	Preventive
2017	002	04	10TH ST	MANHATTAN AVE	MONTEREY BLVD	Collector	AC	\$3,306.03	96.26	Global MR
2017	002	05	10TH ST	MONTEREY BLVD	LOMA DR	Collector	AC	\$60.27	82.61	Preventive
2017	002	06	10TH ST	ARDMORE AVE	PACIFIC COAST HWY	Local	PCC	\$1,567.44	30.15	Stopgap
2017	002	07	10TH ST	AVIATION BLVD	OCEAN DR	Local	AC	\$156.90	51.62	Stopgap
2017	002	08	10TH ST	OCEAN DR	OWOSSO AVE	Local	AC	\$325.60	73.13	Preventive
2017	002	09	10TH ST	OWOSSO AVE	PROSPECT AVE	Local	PCC	\$150.73	84.00	Preventive
2017	002	10	10TH ST	PROSPECT AVE	HARPER AVE	Local	AC	\$170.47	81.69	Preventive
2017	003	01	11TH CT	BEACH DR	HERMOSA AVE	Local	AC	\$31.25	85.86	Preventive
2017	004	01	11TH PL	BARD ST	VALLEY DR	Local	AC	\$202.61	74.14	Preventive
2017	004	02	11TH PL	END	PACIFIC COAST HWY	Local	AC	\$6,223.59	9.66	Stopgap
2017	004	03	11TH PL	PROSPECT AVE	HARPER AVE	Local	AC	\$105.46	52.67	Stopgap
2017	005	01	11TH ST	THE STRAND	BEACH DR	Local	AC	\$14.06	86.94	Preventive
2017	005	02	11TH ST	BEACH DR	HERMOSA AVE	Local	AC	\$4,608.32	86.02	Preventive + Global MR
2017	005	03	11TH ST	MONTEREY BLVD	LOMA DR	Local	AC	\$102.18	53.78	Stopgap
2017	005	04	11TH ST	LOMA DR	VALLEY DR	Local	AC	\$571.91	74.14	Preventive
2017	005	05	11TH ST	ARDMORE AVE	PACIFIC COAST HWY	Local	AC	\$649.15	73.15	Preventive
2017	007	01	13TH CT	BEACH DR	HERMOSA AVE	Local	AC	\$105.59	47.60	Stopgap
2017	008	01	13TH ST	HERMOSA AVE	BEACH DR	Local	AC	\$342.86	75.93	Preventive
2017	009	01	14TH CT	BEACH DR	HERMOSA AVE	Local	AC	\$93.42	56.79	Stopgap
2017	010	01	14TH ST	BEACH DR	HERMOSA AVE	Local	AC	\$1,661.24	66.27	Preventive
2017	010	02	14TH ST	HERMOSA AVE	MANHATTAN AVE	Local	AC	\$169.80	47.56	Stopgap
2017	010	03	14TH ST	PACIFIC COAST HWY	OCEAN DR	Local	AC	\$380.16	76.76	Preventive
2017	010	04	14TH ST	OCEAN DR	BONNIE BRAE ST	Local	AC	\$58.45	77.59	Preventive
2017	010	05	14TH ST	BONNIE BRAE ST	CORONA ST	Local	AC	\$146.37	47.57	Stopgap
2017	010	06	14TH ST	CORONA ST	PROSPECT AVE	Local	AC	\$417.04	21.64	Stopgap
2017	010	07	14TH ST	PROSPECT AVE	END	Local	AC	\$338.99	34.68	Stopgap
2017	011	01	15TH CT	END	HERMOSA AVE	Local	AC	\$589.22	27.85	Stopgap
2017	012	01	15TH PL	END	MIRA ST	Local	PCC	\$1,233.60	17.15	Stopgap
2017	012	02	15TH PL	MIRA ST	BONNIE BRAE ST	Local	AC	\$1,581.27	21.64	Stopgap
2017	013	01	15TH ST	THE STRAND	HERMOSA AVE	Local	AC	\$3,443.58	22.65	Stopgap
2017	013	02	15TH ST	PACIFIC COAST HWY	OCEAN DR	Local	AC	\$1,114.82	27.91	Stopgap
2017	013	03	15TH ST	PROSPECT AVE	CITY LIMIT	Local	APC	\$17.02	88.95	Preventive
2017	014	01	16TH CT	BEACH DR	HERMOSA AVE	Local	AC	\$91.93	59.04	Stopgap
2017	015	01	16TH ST	HERMOSA AVE	MANHATTAN AVE	Local	AC	\$179.48	77.48	Preventive
2017	015	02	16TH ST	MANHATTAN AVE	MONTEREY BLVD	Local	AC	\$232.45	75.82	Preventive
2017	015	03	16TH ST	MONTEREY BLVD	LOMA DR	Local	AC	\$47.98	59.03	Stopgap
2017	015	04	16TH ST	ARDMORE AVE	PACIFIC COAST HWY	Local	AC	\$20,922.06	61.33	Major
2017	015	05	16TH ST	PACIFIC COAST HWY	PROSPECT AVE	Local	PCC	\$2,359.72	29.15	Stopgap
2017	015	06	16TH ST	PROSPECT AVE	GOLDEN AVE	Local	AC	\$362.77	69.71	Preventive
2017	016	01	17TH CT	BEACH DR	HERMOSA AVE	Local	AC	\$1,172.83	65.07	Preventive
2017	017	01	17TH ST	PACIFIC COAST HWY	PROSPECT AVE	Local	AC	\$18,189.81	62.68	Major
2017	017	02	17TH ST	PROSPECT AVE	GOLDEN ST	Local	AC	\$4,662.15	7.64	Stopgap
2017	017	03	17TH ST	GOLDEN ST	END	Local	AC	\$742.50	24.64	Stopgap
2017	018	1	18TH CT	BEACH DR	HERMOSA AVE	Local	AC	\$646.01	68.66	Preventive
2017	019	01	18TH ST	VALLEY PARK AVE	VALLEY DR	Local	AC	\$3,135.03	98.10	Global MR
2017	019	02	18TH ST	PACIFIC COAST HWY	PROSPECT AVE	Local	AC	\$225.52	52.67	Stopgap
2017	020	01	19TH CT	BEACH DR	HERMOSA AVE	Local	AC	\$625.33	68.66	Preventive
2017	021	01	19TH ST	HERMOSA AVE	MANHATTAN AVE	Local	AC	\$51.44	81.70	Preventive
2017	021	02	19TH ST	MANHATTAN AVE	MONTEREY BLVD	Local	AC	\$81.79	80.05	Preventive
2017	021	03	19TH ST	MONTEREY BLVD	LOMA DR	Local	AC	\$238.08	69.83	Preventive
2017	021	04	19TH ST	PACIFIC COAST HWY	RHODES ST	Local	AC	\$98.56	60.36	Preventive
2017	021	05	19TH ST	PROSPECT AVE	HARPER AVE	Local	AC	\$2,949.68	21.64	Stopgap
2017	022	01	15T CT	PALM DR	MONTEREY BLVD	Local	PCC	\$3,782.83	13.15	Stopgap
2017	023	01	15T PL	ARDMORE AVE	PACIFIC COAST HWY	Local	AC	\$522.25	74.81	Preventive
2017	023	02	15T PL	BARNEY CT	PROSPECT AVE	Local	AC	\$191.96	80.53	Preventive
2017	024	01	15T ST	HERMOSA AVE	MONTEREY BLVD	Local	AC	\$727.17	74.81	Preventive
2017	024	02	15T ST	ARDMORE AVE	PACIFIC COAST HWY	Local	AC	\$186.44	81.34	Preventive
2017	024	03	15T ST	PACIFIC COAST HWY	MEYER CT	Local	AC	\$696.36	75.68	Preventive
2017	024	04	15T ST	MEYER CT	BARNEY CT	Local	AC	\$60.05	79.72	Preventive
2017	024	05	15T ST	BARNEY CT	PROSPECT AVE	Local	AC	\$966.54	70.71	Preventive
2017	025	01	20TH ST	POWER ST	VALLEY DR	Local	AC	\$3,372.03	98.10	Global MR
2017	025	02	20TH ST	PACIFIC COAST HWY	RHODES ST	Local	PCC	\$3,772.30	14.15	Stopgap
2017	025	03	20TH ST	PROSPECT AVE	HARPER AVE	Local	AC	\$442.02	36.09	Stopgap
2017	026	01	20TH CT	BEACH DR	HERMOSA AVE	Local	AC	\$6,606.97	61.54	Major
2017	027	01	20TH PL	PROSPECT AVE	HARPER AVE	Local	AC	\$432.02	34.68	Stopgap
2017	029	01	21ST ST	HERMOSA AVE	MANHATTAN AVE	Local	AC	\$147.08	78.40	Preventive
2017	029	02	21ST ST	POWER ST	END	Local	AC	\$264.29	69.84	Preventive
2017	029	03	21ST ST	VALLEY DR	POWER ST	Local	AC	\$246.01	78.42	Preventive
2017	029	04	21ST ST	ARDMORE AVE	PACIFIC COAST HWY	Local	AC	\$499.99	76.76	Preventive
2017	029	05	21ST ST	PACIFIC COAST HWY	RHODES ST	Collector	AC	\$118.12	80.82	Preventive
2017	029	06	21ST ST	RHODES ST	PROSPECT AVE	Collector	AC	\$109.54	82.77	Preventive
2017	029	07	21ST ST	HARPER AVE	PROSPECT AVE	Local	AC	\$163.78	50.59	Stopgap
2017	030	01	21ST CT	BEACH DR	HERMOSA AVE	Local	AC	\$59.38	58.15	Stopgap
2017	032	01	22ND CT	END (S)	22ND ST	Local	AC	\$61.13	78.43	Preventive
2017	033	01	22ND ST	END	HERMOSA AVE	Collector	AC	\$5,608.37	49.80	Major
2017	033	02	22ND ST	HERMOSA AVE	MANHATTAN AVE	Collector	AC	\$10,779.73	56.54	Major
2017	035	01	24TH PL	PARK AVE	VALLEY DR	Local	AC	\$280.46	52.69	Stopgap
2017	036	01	24TH ST	THE STRAND	HERMOSA AVE	Local	PCC	\$10,912.90	73.97	Major
2017	036	02	24TH ST	HERMOSA AVE	MANHATTAN AVE	Local	AC	\$422.85	69.84	Preventive

Work Year	Branch ID	Section ID	Branch Name	From	To	Section Rank	Surface Type	Total	Current PCI	Work Type
2017	036	03	24TH ST	MANHATTAN AVE	PARK AVE	Local	AC	\$747.01	72.09	Preventive
2017	036	04	24TH ST	PARK AVE	VALLEY DR	Local	AAC	\$4,167.65	23.65	Stopgap
2017	036	05	24TH ST	ARDMORE AVE	PACIFIC COAST HWY	Local	AC	\$188.29	60.36	Stopgap
2017	036	06	24TH ST	END	HILLCREST DR	Local	AC	\$151.04	39.28	Stopgap
2017	036	07	24TH ST	PROSPECT AVE	HARPER AVE	Local	AC	\$4,839.25	12.64	Stopgap
2017	037	01	25TH ST	HERMOSA AVE	MANHATTAN AVE	Local	AC	\$341.17	72.01	Preventive
2017	037	02	25TH ST	MANHATTAN AVE	MYRTLE AVE	Local	AAC	\$255.14	75.04	Preventive
2017	037	03	25TH ST	MYRTLE AVE	PARK AVE	Local	AC	\$2,486.96	65.06	Preventive
2017	037	04	25TH ST	PARK AVE	VALLEY DR	Local	AC	\$344.31	45.64	Stopgap
2017	038	01	26TH ST	HERMOSA AVE	MANHATTAN AVE	Local	AC	\$303.26	73.14	Preventive
2017	038	02	26TH ST	MANHATTAN AVE	MORNINGSIDE DR	Local	PCC	\$3,738.17	22.14	Stopgap
2017	039	01	27TH CT	OZONE CT	MORNINGSIDE DR	Local	PCC	\$678.03	39.14	Stopgap
2017	040	01	27TH ST	HERMOSA AVE	MANHATTAN AVE	Local	PCC	\$100.09	85.98	Preventive
2017	040	02	27TH ST	MANHATTAN AVE	MORNINGSIDE DR	Collector	AC	\$24,472.89	45.95	Major
2017	041	01	28TH CT	PALM DR	MANHATTAN AVE	Local	AC	\$145.01	70.99	Preventive
2017	041	02	28TH CT	MANHATTAN AVE	MORNINGSIDE DR	Local	PCC	\$795.46	37.14	Stopgap
2017	041	03	28TH CT	MORNINGSIDE DR	END	Local	AC	\$139.90	40.16	Stopgap
2017	042	01	28TH ST	HERMOSA AVE	MANHATTAN AVE	Local	AC	\$654.08	68.66	Preventive
2017	042	02	28TH ST	MANHATTAN AVE	MORNINGSIDE DR	Local	AC	\$1,006.03	69.84	Preventive
2017	042	03	28TH ST	MORNINGSIDE DR	INGLESIDE DR	Local	AC	\$12,620.34	62.71	Major
2017	043	01	29TH CT	PALM DR	MANHATTAN AVE	Local	AC	\$40.67	44.68	Stopgap
2017	043	02	29TH CT	MANHATTAN AVE	MORNINGSIDE DR	Local	PCC	\$86.78	60.95	Stopgap
2017	043	03	29TH CT	MORNINGSIDE DR	INGLESIDE DR	Local	PCC	\$10,757.82	78.52	Major
2017	044	01	29TH ST	HERMOSA AVE	MANHATTAN AVE	Local	PCC	\$2,108.96	19.15	Stopgap
2017	044	02	29TH ST	MANHATTAN AVE	MORNINGSIDE DR	Local	PCC	\$1,364.77	31.15	Stopgap
2017	044	03	29TH ST	MORNINGSIDE DR	INGLESIDE DR	Local	PCC	\$1,591.53	27.15	Stopgap
2017	046	01	2ND ST	THE STRAND	BEACH DR	Local	AC	\$94.97	74.02	Preventive
2017	046	02	2ND ST	BEACH DR	HERMOSA AVE	Collector	AC	\$43.72	82.61	Preventive
2017	046	03	2ND ST	HERMOSA AVE	MANHATTAN AVE	Collector	AC	\$777.45	69.00	Preventive
2017	046	04	2ND ST	MANHATTAN AVE	MONTEREY BLVD	Collector	AC	\$536.36	70.94	Preventive
2017	046	05	2ND ST	MONTEREY BLVD	VALLEY DR	Collector	AC	\$863.27	71.92	Preventive
2017	046	06	2ND ST	VALLEY DR	ARDMORE AVE	Collector	AC	\$397.42	76.77	Preventive
2017	046	07	2ND ST	ARDMORE AVE	PACIFIC COAST HWY	Collector	AC	\$224.60	79.69	Preventive
2017	046	08	2ND ST	PACIFIC COAST HWY	HOLLOWELL AVE	Local	AC	\$1,077.81	74.02	Preventive
2017	046	09	2ND ST	HOLLOWELL AVE	CITY LIMIT	Local	AC	\$89.04	61.33	Stopgap
2017	047	01	30TH PL	PALM DR	MORNINGSIDE DR	Local	AC	\$156.32	43.74	Stopgap
2017	047	02	30TH PL	MORNINGSIDE DR	INGLESIDE DR	Local	PCC	\$491.89	48.15	Stopgap
2017	047	03	30TH PL	INGLESIDE DR	VALLEY DR	Local	PCC	\$105.06	51.15	Stopgap
2017	048	01	30TH ST	HERMOSA AVE	PALM DR	Local	PCC	\$252.22	44.15	Stopgap
2017	048	02	30TH ST	MANHATTAN AVE	PALM DR	Local	PCC	\$2,440.82	5.15	Stopgap
2017	048	03	30TH ST	MORNINGSIDE DR	INGLESIDE DR	Local	PCC	\$3,148.05	20.15	Stopgap
2017	048	04	30TH ST	INGLESIDE DR	VALLEY DR	Local	PCC	\$1,940.77	4.15	Stopgap
2017	048	06	30TH ST	TENNYSON PL	ARDMORE AVE	Local	AC	\$1,444.06	29.32	Stopgap
2017	048	07	30TH ST	PACIFIC COAST HWY	TENNYSON PL	Local	AC	\$334.83	44.68	Stopgap
2017	049	01	31ST PL	PALM DR	MANHATTAN AVE	Local	AC	\$104.64	69.83	Preventive
2017	049	02	31ST PL	MANHATTAN AVE	MORNINGSIDE DR	Local	AC	\$176.02	76.77	Preventive
2017	049	03	31ST PL	MORNINGSIDE DR	INGLESIDE DR	Local	PCC	\$2,584.40	7.15	Stopgap
2017	049	04	31ST PL	INGLESIDE DR	VALLEY DR	Local	PCC	\$125.92	44.15	Stopgap
2017	050	01	31ST ST	HERMOSA AVE	MANHATTAN AVE	Local	PCC	\$568.27	47.15	Stopgap
2017	050	02	31ST ST	MORNINGSIDE DR	INGLESIDE DR	Local	PCC	\$1,117.03	32.15	Stopgap
2017	050	03	31ST ST	INGLESIDE DR	VALLEY DR	Local	PCC	\$1,550.03	17.15	Stopgap
2017	051	01	32ND PL	PALM DR	MANHATTAN AVE	Local	AC	\$83.87	70.98	Preventive
2017	051	02	32ND PL	MANHATTAN AVE	MORNINGSIDE DR	Local	AC	\$263.84	73.13	Preventive
2017	051	03	32ND PL	MORNINGSIDE DR	INGLESIDE DR	Local	PCC	\$20,643.34	63.02	Major
2017	051	04	32ND PL	INGLESIDE DR	VALLEY DR	Local	PCC	\$191.92	31.15	Stopgap
2017	052	01	33RD PL	PALM DR	MANHATTAN AVE	Local	AC	\$24.77	55.90	Stopgap
2017	052	02	33RD PL	MANHATTAN AVE	HIGHLAND AVE	Local	PCC	\$334.98	46.15	Stopgap
2017	052	03	33RD PL	HIGHLAND AVE	MORNINGSIDE DR	Local	PCC	\$119.51	57.15	Stopgap
2017	052	04	33RD PL	MORNINGSIDE DR	INGLESIDE DR	Local	PCC	\$2,706.41	15.15	Stopgap
2017	053	01	33RD ST	PALM DR	MANHATTAN AVE	Local	PCC	\$326.46	43.15	Stopgap
2017	053	02	33RD ST	MANHATTAN AVE	HIGHLAND AVE	Local	PCC	\$808.12	29.15	Stopgap
2017	053	03	33RD ST	HIGHLAND AVE	MORNINGSIDE DR	Local	PCC	\$1,146.16	26.15	Stopgap
2017	054	01	34TH PL	PALM DR	MANHATTAN AVE	Local	AC	\$136.78	68.65	Preventive
2017	054	02	34TH PL	MANHATTAN AVE	HIGHLAND AVE	Local	PCC	\$88.35	57.15	Stopgap
2017	055	01	34TH ST	HERMOSA AVE	MANHATTAN AVE	Local	PCC	\$627.40	43.15	Stopgap
2017	055	02	34TH ST	MANHATTAN AVE	HIGHLAND AVE	Local	PCC	\$3,396.96	13.15	Stopgap
2017	055	03	34TH ST	HIGHLAND AVE	MORNINGSIDE DR	Local	PCC	\$640.38	38.15	Stopgap
2017	056	01	35TH PL	PALM DR	MANHATTAN AVE	Local	AC	\$47.31	36.86	Stopgap
2017	057	01	35TH ST	HERMOSA AVE	MANHATTAN AVE	Local	AC	\$129.81	46.60	Stopgap
2017	058	01	3RD CT	BEACH DR	HERMOSA AVE	Local	AC	\$19.88	84.08	Preventive
2017	059	01	3RD ST	END	ARDMORE AVE	Local	AC	\$64.16	81.34	Preventive
2017	059	02	3RD ST	ARDMORE AVE	PACIFIC COAST HWY	Local	AC	\$169.46	80.53	Preventive
2017	059	03	3RD ST	PACIFIC COAST HWY	HOPKINS AVE	Local	AC	\$173.81	80.53	Preventive
2017	059	04	3RD ST	HOPKINS AVE	HOLLOWELL AVE	Local	AC	\$770.35	72.08	Preventive
2017	059	05	3RD ST	HOLLOWELL AVE	PROSPECT AVE	Local	PCC	\$5,914.47	4.15	Stopgap
2017	060	01	4TH CT	BEACH DR	HERMOSA AVE	Local	AC	\$97.01	76.67	Preventive
2017	061	01	4TH ST	HERMOSA AVE	MANHATTAN AVE	Collector	AC	\$321.52	75.80	Preventive
2017	061	02	4TH ST	MANHATTAN AVE	MONTEREY BLVD	Collector	AC	\$81.39	82.61	Preventive
2017	061	03	4TH ST	MONTEREY BLVD	CULPER CT	Local	AC	\$30.59	51.40	Stopgap
2017	061	04	4TH ST	END	ARDMORE AVE	Local	AC	\$140.13	76.66	Preventive
2017	061	05	4TH ST	ARDMORE AVE	PACIFIC COAST HWY	Local	PCC	\$1,750.63	40.15	Stopgap
2017	061	06	4TH ST	PACIFIC COAST HWY	OCEAN VIEW AVE	Local	PCC	\$2,061.49	19.15	Stopgap

Work Year	Branch ID	Section ID	Branch Name	From	To	Section Rank	Surface Type	Total	Current PCI	Work Type
2017	061	07	4TH ST	HOPKINS AVE	PROSPECT AVE	Local	PCC	\$1,033.58	33.15	Stopgap
2017	062	01	5TH CT	BEACH DR	HERMOSA AVE	Local	AC	\$1.61	89.68	Preventive
2017	063	01	5TH ST	ARMORE AVE	PACIFIC COAST HWY	Local	AC	\$292.12	79.26	Preventive
2017	063	02	5TH ST	PACIFIC COAST HWY	OCEAN VIEW CT	Local	APC	\$284.77	74.11	Preventive
2017	063	03	5TH ST	OCEAN VIEW AVE	PINE CT	Local	APC	\$196.12	70.98	Preventive
2017	063	04	5TH ST	PINE CT	HOPKINS AVE	Local	APC	\$5,419.78	63.86	Major
2017	063	05	5TH ST	HOPKINS AVE	PROSPECT AVE	Local	APC	\$89.37	56.98	Stopgap
2017	063	06	5TH ST	MASSEY AVE	REYNOLDS LN	Local	AC	\$77.18	47.57	Stopgap
2017	064	01	6TH CT	BEACH DR	HERMOSA AVE	Local	AC	\$18.05	86.78	Preventive
2017	065	01	6TH ST	HERMOSA AVE	MANHATTAN AVE	Collector	AC	\$74.45	83.78	Preventive
2017	065	02	6TH ST	MANHATTAN AVE	MONTEREY BLVD	Collector	AC	\$38.15	86.71	Preventive
2017	065	05	6TH ST	CYPRESS AVE	VALLEY DR	Collector	AC	\$86.43	80.86	Preventive
2017	065	06	6TH ST	ARDMORE AVE	PACIFIC COAST HWY	Local	AC	\$5,930.45	93.21	Global MR
2017	065	07	6TH ST	PACIFIC COAST HWY	PINE ST	Local	PCC	\$4,128.70	17.15	Stopgap
2017	065	08	6TH ST	PINE ST	58' s/o PROSPECT AVE	Local	PCC	\$682.45	53.15	Stopgap
2017	065	09	6TH ST	58' s/o PROSPECT AVE	PROSPECT AVE	Local	AC	\$84.61	69.86	Preventive
2017	065	10	6TH ST	PROSPECT AVE	HOLLOWELL AVE	Local	PCC	\$6,021.73	19.15	Stopgap
2017	065	11	6TH ST	HOLLOWELL AVE	REYNOLDS LN	Local	PCC	\$555.28	52.15	Stopgap
2017	066	01	7TH CT	BEACH DR	HERMOSA AVE	Local	AC	\$227.04	73.04	Preventive
2017	067	01	7TH PL	PROSPECT AVE	REYNOLDS LN	Local	AC	\$4,203.03	95.86	Global MR
2017	067	02	7TH PL	REYNOLDS LN	CITY LIMIT	Local	AC	\$999.01	95.86	Global MR
2017	068	01	7TH ST	CYPRESS AVE	VALLEY DR	Local	AC	\$314.82	75.61	Preventive
2017	068	02	7TH ST	ARDMORE AVE	END	Local	AC	\$50.08	83.43	Preventive
2017	068	03	7TH ST	PACIFIC COAST HWY	PROSPECT AVE	Local	AC	\$622.10	38.45	Stopgap
2017	068	04	7TH ST	PROSPECT AVE	CITY LIMIT	Local	AC	\$7,576.86	92.00	Global MR
2017	069	01	8TH CT	BEACH DR	HERMOSA AVE	Local	AAC	\$129.05	77.49	Preventive
2017	070	01	8TH PL	ARDMORE AVE	PACIFIC COAST HWY	Local	PCC	\$3,253.91	23.15	Stopgap
2017	070	02	8TH PL	PACIFIC COAST HWY	OCEAN DR	Local	AC	\$136.34	81.69	Preventive
2017	070	03	8TH PL	OCEAN DR	PROSPECT AVE	Local	AC	\$97.67	81.69	Preventive
2017	071	01	8TH ST	HERMOSA AVE	MANHATTAN AVE	Collector	AC	\$76.46	80.86	Preventive
2017	071	02	8TH ST	MANHATTAN AVE	MONTEREY BLVD	Collector	AC	\$10,033.16	63.35	Major
2017	071	03	8TH ST	MONTEREY BLVD	LOMA DR	Collector	AC	\$83.78	81.83	Preventive
2017	071	04	8TH ST	LOMA DR	CYPRESS AVE	Collector	AC	\$233.12	74.04	Preventive
2017	071	05	8TH ST	CYPRESS AVE	VALLEY DR	Collector	AC	\$3,717.31	89.64	Preventive + Global MR
2017	071	06	8TH ST	VALLEY DR	ARDMORE AVE	Collector	AC	\$1,046.17	89.64	Preventive + Global MR
2017	071	07	8TH ST	ARDMORE DR	PACIFIC COAST HWY	Collector	AC	\$909.59	69.18	Preventive
2017	071	08	8TH ST	PACIFIC COAST HWY	PROSPECT AVE	Local	AC	\$668.66	75.03	Preventive
2017	072	01	9TH CT	BEACH DR	HERMOSA AVE	Local	AC	\$2.22	89.68	Preventive
2017	073	01	9TH ST	ARDMORE AVE	PACIFIC COAST HWY	Local	PCC	\$9,773.68	4.15	Stopgap
2017	073	02	9TH ST	PACIFIC COAST HWY	OCEAN DR	Local	AC	\$134.75	81.69	Preventive
2017	073	03	9TH ST	OCEAN DR	OWOSSO AVE	Local	AC	\$208.80	33.01	Stopgap
2017	073	04	9TH ST	OWOSSO AVE	PROSPECT AVE	Local	PCC	\$72.37	87.01	Preventive
2017	073	05	9TH ST	PROSPECT AVE	REYNOLDS LN	Local	AC	\$6,770.46	92.00	Global MR
2017	075	01	ALLEY	4TH ST	5TH ST	Alley	AC	\$446.71	26.64	Stopgap
2017	075	02	ALLEY	30TH ST	LONGFELLOW AVE	Alley	AC	\$1,067.60	14.64	Stopgap
2017	075	03	ALLEY	END	TENNYSON PL	Alley	AC	\$1,772.83	89.88	Preventive + Global MR
2017	075	05	ALLEY	TENNYSON PL	ALLEY w/o TENNYSON PL	Alley	AC	\$1,530.05	86.96	Preventive + Global MR
2017	075	07	ALLEY	64' w/o 21ST ST	20TH ST	Alley	PCC	\$9.71	89.13	Preventive
2017	075	08	ALLEY	RHODES ST	ALLEY w/o RHODES ST	Alley	AC	\$1,686.00	11.64	Stopgap
2017	075	09	ALLEY	BEACH DR	22ND CT	Alley	AC	\$9.59	81.72	Preventive
2017	075	10	ALLEY	20TH ST	ALLEY n/o 19TH ST	Alley	AC	\$1,475.99	.00	Stopgap
2017	075	13	ALLEY	21ST ST	64' s/o 21ST ST	Alley	AC	\$767.99	.00	Stopgap
2017	075	14	ALLEY	RHODES ST	ALLEY w/o RHODES ST	Alley	AC	\$682.65	18.64	Stopgap
2017	077	01	AMBY PL	END	30TH ST	Local	AC	\$92.78	47.58	Stopgap
2017	079	02	ARDMORE AVE	2ND ST	5TH ST	Collector	AC	\$129.86	83.76	Preventive
2017	079	03	ARDMORE AVE	8TH ST	5TH ST	Collector	AC	\$155.72	81.81	Preventive
2017	079	04	ARDMORE AVE	10TH ST	8TH ST	Collector	AC	\$21,874.87	37.33	Major
2017	079	05	ARDMORE AVE	PIER AVE	10TH ST	Collector	AC	\$21,919.08	45.94	Major
2017	079	06	ARDMORE AVE	256' n/o PIER AVE	PIER AVE	Collector	PCC	\$124.38	84.00	Preventive
2017	081	01	ARTESIA BLVD	PACIFIC COAST HWY	HARPER AVE	Arterial	AC	\$1,473.42	75.96	Preventive
2017	081	02	ARTESIA BLVD	HARPER AVE	PACIFIC COAST HWY	Arterial	AC	\$2,135.28	73.04	Preventive
2017	082	01	AUBREY PARK CT	AVIATION BLVD	END	Local	AC	\$59.10	49.57	Stopgap
2017	083	01	AUBREY CT	END	AUBREY CT	Local	AC	\$403.09	18.64	Stopgap
2017	084	01	AVA ST	END	21ST ST	Local	PCC	\$2,846.04	22.15	Stopgap
2017	085	01	AVIATION BLVD	PACIFIC COAST HWY	OCEAN DR	Arterial	AC	\$51.56	87.69	Preventive
2017	085	02	AVIATION BLVD	OCEAN DR	CORONA ST	Arterial	AC	\$510.74	75.99	Preventive
2017	085	03	AVIATION BLVD	CORONA ST	PROSPECT AVE	Arterial	AC	\$92.74	81.84	Preventive
2017	085	04	AVIATION BLVD	PROSPECT AVE	HARPER AVE	Arterial	AC	\$9,778.23	40.21	Major
2017	085	05	AVIATION BLVD	CITY LIMIT	PROSPECT AVE	Arterial	AC	\$9,778.23	43.08	Major
2017	085	06	AVIATION BLVD	PROSPECT AVE	CORONA ST	Arterial	AC	\$81.55	82.82	Preventive
2017	085	07	AVIATION BLVD	CORONA ST	OCEAN DR	Arterial	AC	\$740.04	73.07	Preventive
2017	085	08	AVIATION BLVD	OCEAN DR	PACIFIC COAST HWY	Arterial	AC	\$29.49	88.67	Preventive
2017	086	01	BARD ST	END	8TH ST	Local	AAC	\$187.32	37.68	Stopgap
2017	086	02	BARD ST	END	PIER AVE	Collector	AC	\$15,623.32	62.38	Major
2017	086	03	BARD ST	ALLEY	PIER AVE	Collector	AC	\$6,118.22	53.67	Major
2017	087	1	BARNEY CT	1ST ST	1ST PL	Local	AC	\$321.18	71.84	Preventive
2017	089	01	BAYVIEW DR	1ST ST	2ND ST	Local	AC	\$12.16	88.68	Preventive
2017	089	02	BAYVIEW DR	2ND ST	4TH ST	Local	AC	\$44.65	85.86	Preventive
2017	089	05	BAYVIEW DR	8TH ST	10TH ST	Local	AC	\$317.57	35.27	Stopgap
2017	089	06	BAYVIEW DR	10TH ST	PIER AVE	Local	AC	\$5,375.58	88.68	Preventive + Global MR
2017	089	07	BAYVIEW DR	PIER AVE	16TH ST	Local	AC	\$4,641.94	16.58	Stopgap
2017	089	08	BAYVIEW DR	16TH ST	19TH ST	Local	AC	\$386.00	38.46	Stopgap

Work Year	Branch ID	Section ID	Branch Name	From	To	Section Rank	Surface Type	Total	Current PCI	Work Type
2017	089	09	BAYVIEW DR	19TH ST	CIRCLE DR	Local	AC	\$357.46	36.10	Stopgap
2017	089	10	BAYVIEW DR	34TH ST	35TH ST	Local	PCC	\$382.05	26.15	Stopgap
2017	090	01	BEACH DR	LYNDON ST	15T ST	Local	AC	\$64.98	82.53	Preventive
2017	090	02	BEACH DR	15T ST	2ND ST	Local	AC	\$71.62	79.22	Preventive
2017	090	03	BEACH DR	2ND ST	3RD ST	Local	AC	\$49.86	80.86	Preventive
2017	090	05	BEACH DR	4TH ST	5TH ST	Local	AC	\$16.69	86.94	Preventive
2017	090	06	BEACH DR	5TH ST	6TH ST	Local	AC	\$21.39	86.02	Preventive
2017	090	08	BEACH DR	7TH ST	8TH ST	Local	AC	\$16.51	86.94	Preventive
2017	090	09	BEACH DR	8TH ST	9TH ST	Local	AC	\$11.39	87.89	Preventive
2017	090	10	BEACH DR	9TH ST	10TH ST	Local	AC	\$40.33	82.53	Preventive
2017	090	11	BEACH DR	10TH ST	11TH ST	Local	AC	\$40.33	82.53	Preventive
2017	090	12	BEACH DR	11TH ST	PIER AVE	Local	AC	\$33.41	84.24	Preventive
2017	090	13	BEACH DR	PIER AVE	13TH ST	Local	AC	\$124.77	77.61	Preventive
2017	090	14	BEACH DR	13TH ST	14TH ST	Local	AC	\$1,551.01	90.94	Global MR
2017	090	15	BEACH DR	15TH ST	16TH ST	Local	AC	\$53.98	58.13	Stopgap
2017	090	16	BEACH DR	16TH ST	17TH ST	Local	AC	\$70.44	79.24	Preventive
2017	090	17	BEACH DR	17TH ST	18TH ST	Local	AC	\$53.98	59.25	Stopgap
2017	090	18	BEACH DR	18TH ST	19TH ST	Local	AC	\$572.11	66.27	Preventive
2017	090	19	BEACH DR	19TH ST	20TH ST	Local	AC	\$202.92	73.14	Preventive
2017	090	20	BEACH DR	20TH ST	21ST ST	Local	AC	\$476.70	67.47	Preventive
2017	090	21	BEACH DR	21ST ST	22ND ST	Local	AC	\$75.13	79.24	Preventive
2017	090	22	BEACH DR	22ND ST	24TH ST	Local	PCC	\$59.42	87.00	Preventive
2017	091	01	BONNIE BRAE ST	AVIATION BLVD	14TH ST	Local	AC	\$271.81	45.62	Stopgap
2017	091	02	BONNIE BRAE ST	14TH ST	16TH ST	Local	AC	\$1,984.87	65.05	Preventive
2017	093	01	BOUNDARY PL	ARDMORE AVE	TENNYSON PL	Local	AC	\$426.15	37.64	Stopgap
2017	093	02	BOUNDARY PL	TENNYSON PL	PACIFIC COAST HWY	Local	AC	\$11,656.82	61.52	Major
2017	094	01	BRAEHOLM PL	30TH ST	AMBY PL	Local	AC	\$709.71	66.25	Preventive
2017	095	01	CAMPANA ST	JOY ST	PROSPECT AVE	Local	AC	\$310.22	34.05	Stopgap
2017	101	01	CIRCLE CT	CIRCLE DR	MONTEREY BLVD	Local	AC	\$151.29	75.04	Preventive
2017	102	01	CIRCLE DR	MANHATTAN AVE	CIRCLE CT	Local	AC	\$5,970.36	61.52	Major
2017	102	02	CIRCLE DR	CIRCLE CT	MANHATTAN AVE	Local	AC	\$85.37	55.90	Stopgap
2017	105	01	CORONA ST	AVIATION BLVD	14TH ST	Local	AC	\$143.20	59.22	Stopgap
2017	105	02	CORONA ST	14TH ST	END	Local	AC	\$53.08	33.01	Stopgap
2017	106	01	CREST DR	33RD ST	34TH ST	Local	PCC	\$245.79	39.15	Stopgap
2017	106	02	CREST DR	34TH ST	35TH ST	Local	PCC	\$237.22	32.15	Stopgap
2017	107	01	CULPER CT	2ND ST	4TH ST	Local	AC	\$287.90	75.82	Preventive
2017	108	01	CYPRESS AVE	END	6TH ST	Local	AC	\$1,083.59	20.66	Stopgap
2017	108	02	CYPRESS AVE	6TH ST	8TH ST	Local	AC	\$88.51	83.43	Preventive
2017	108	03	CYPRESS AVE	8TH ST	END	Local	AAC	\$70.38	81.73	Preventive
2017	108	04	CYPRESS AVE	11TH ST	PIER AVE	Local	AC	\$205.17	52.72	Stopgap
2017	113	01	EL OESTE DR	GOULD AVE	END	Local	AC	\$264.22	78.41	Preventive
2017	115	01	FRANCISCO ST	MORNINGSIDE DR	INGLESIDE DR	Collector	PCC	\$36,984.67	65.31	Major
2017	116	01	GENTRY ST	3RD ST	PROSPECT AVE	Local	PCC	\$658.32	42.15	Stopgap
2017	116	02	GENTRY ST	PROSPECT AVE	6TH ST	Local	AC	\$104.57	82.53	Preventive
2017	117	02	GOLDEN AVE	16TH ST	17TH ST	Local	AAC	\$439.82	28.35	Stopgap
2017	117	03	GOLDEN AVE	17TH ST	END	Local	AAC	\$930.43	18.64	Stopgap
2017	118	02	GOULD AVE	VALLEY DR	ARDMORE AVE	Collector	AC	\$2,592.02	96.44	Global MR
2017	120	01	GOULD TER	GOULD AVE	END	Local	AC	\$187.33	55.90	Stopgap
2017	121	01	GRAVELY CT	END	6TH ST	Local	AC	\$77.13	37.64	Stopgap
2017	122	01	GREENWICH VILLAGE	HERMOSA AVE	27TH ST	Collector	AC	\$732.51	69.16	Preventive
2017	125	01	HARPER AVE	11TH ST	AVIATION BLVD	Local	AC	\$240.35	43.73	Stopgap
2017	125	02	HARPER AVE	PALM ST	CARNEGIE LN	Local	AC	\$17,549.76	61.51	Major
2017	125	03	HARPER AVE	CARNEGIE LN	ARTESIA BLVD	Local	AC	\$1,682.10	26.96	Stopgap
2017	128	01	HERMOSA AVE	HERONDO ST	LYNDON ST	Arterial	AC	\$24.28	86.66	Preventive
2017	128	02	HERMOSA AVE	LYNDON ST	2ND ST	Arterial	AC	\$172.60	84.71	Preventive
2017	128	03	HERMOSA AVE	2ND ST	4TH ST	Arterial	AC	\$510.97	75.94	Preventive
2017	128	04	HERMOSA AVE	4TH ST	6TH ST	Arterial	AC	\$358.32	77.89	Preventive
2017	128	05	HERMOSA AVE	6TH ST	8TH ST	Arterial	AC	\$282.48	78.86	Preventive
2017	128	06	HERMOSA AVE	8TH ST	10TH ST	Arterial	AC	\$17,666.37	62.34	Major
2017	128	07	HERMOSA AVE	10TH ST	PIER AVE	Arterial	AC	\$527.97	75.94	Preventive
2017	128	08	HERMOSA AVE	PIER AVE	15TH CT	Arterial	AC	\$1,373.91	70.11	Preventive
2017	128	09	HERMOSA AVE	15TH CT	16TH ST	Arterial	AC	\$383.46	75.94	Preventive
2017	128	10	HERMOSA AVE	16TH ST	19TH ST	Arterial	AC	\$26,974.81	63.31	Major
2017	128	11	HERMOSA AVE	19TH ST	21ST ST	Arterial	AC	\$881.75	72.05	Preventive
2017	128	12	HERMOSA AVE	21ST ST	22ND ST	Arterial	AC	\$1,181.00	67.19	Preventive
2017	128	13	HERMOSA AVE	22ND ST	25TH ST	Arterial	AC	\$3,513.88	65.28	Preventive
2017	128	14	HERMOSA AVE	25TH ST	26TH ST	Arterial	AC	\$223.39	76.94	Preventive
2017	128	15	HERMOSA AVE	26TH ST	27TH ST	Arterial	AC	\$78.92	80.84	Preventive
2017	128	16	HERMOSA AVE	27TH ST	30TH ST	Arterial	AC	\$94.44	82.79	Preventive
2017	128	17	HERMOSA AVE	30TH ST	LONGFELLOW AVE	Arterial	AC	\$55.37	82.79	Preventive
2017	128	18	HERMOSA AVE	LONGFELLOW AVE	34TH ST	Arterial	AC	\$44.80	84.74	Preventive
2017	128	19	HERMOSA AVE	34TH ST	35TH ST	Arterial	AC	\$1,338.01	93.53	Global MR
2017	128	20	HERMOSA AVE	35TH ST	34TH ST	Arterial	AC	\$27.80	83.77	Preventive
2017	128	21	HERMOSA AVE	34TH ST	LONGFELLOW AVE	Arterial	AC	\$2,584.20	86.69	Preventive + Global MR
2017	128	22	HERMOSA AVE	LONGFELLOW AVE	30TH ST	Arterial	AC	\$2,304.02	91.57	Global MR
2017	128	23	HERMOSA AVE	30TH ST	27TH ST	Arterial	AC	\$136.93	79.87	Preventive
2017	128	24	HERMOSA AVE	27TH ST	26TH ST	Arterial	AC	\$56.37	80.84	Preventive
2017	128	25	HERMOSA AVE	26TH ST	25TH ST	Arterial	AC	\$9,652.59	62.37	Major
2017	128	26	HERMOSA AVE	25TH ST	22ND ST	Arterial	AC	\$27,954.45	54.62	Major
2017	128	27	HERMOSA AVE	22ND ST	21ST ST	Arterial	AC	\$1,437.27	66.25	Preventive
2017	128	28	HERMOSA AVE	21ST ST	19TH ST	Arterial	AC	\$841.78	73.05	Preventive
2017	128	29	HERMOSA AVE	19TH	16TH ST	Arterial	AC	\$2,412.69	68.19	Preventive

Work Year	Branch ID	Section ID	Branch Name	From	To	Section Rank	Surface Type	Total	Current PCI	Work Type
2017	128	30	HERMOSA AVE	16TH ST	15TH CT	Arterial	AC	\$583.21	73.05	Preventive
2017	128	31	HERMOSA AVE	15TH CT	PIER AVE	Arterial	AC	\$127.54	84.74	Preventive
2017	128	32	HERMOSA AVE	PIER AVE	10TH ST	Arterial	AC	\$1,561.66	68.16	Preventive
2017	128	33	HERMOSA AVE	10TH ST	8TH ST	Arterial	AC	\$17,666.37	63.31	Major
2017	128	34	HERMOSA AVE	8TH ST	6TH ST	Arterial	AC	\$121.68	83.73	Preventive
2017	128	35	HERMOSA AVE	6TH ST	4TH ST	Arterial	AC	\$207.51	79.83	Preventive
2017	128	36	HERMOSA AVE	4TH ST	2ND ST	Arterial	AC	\$358.98	77.89	Preventive
2017	128	37	HERMOSA AVE	2ND ST	LYNDON ST	Arterial	AC	\$302.33	80.81	Preventive
2017	128	38	HERMOSA AVE	LYNDON ST	HERONDO ST	Arterial	AC	\$38.34	84.71	Preventive
2017	130	01	HERMOSA VIEW DR	END	30TH ST	Local	AC	\$117.61	80.05	Preventive
2017	131	01	HERONDO ST	HERMOSA AVE	MONTEREY BLVD	Arterial	AC	\$6,828.06	96.01	Global MR
2017	131	02	HERONDO ST	MONTEREY BLVD	VALLEY DR	Arterial	AC	\$9,408.08	96.01	Global MR
2017	132	01	HIGHLAND AVE	35TH ST	LONGFELLOW AVE	Collector	AC	\$800.91	73.04	Preventive
2017	133	01	HILL ST	END	HILL ST	Local	AC	\$1,011.69	63.87	Major
2017	133	02	HILL ST	2ND ST	END	Local	PCC	\$422.23	31.15	Stopgap
2017	134	01	HILLCREST DR	18TH ST	21ST ST	Local	AC	\$273.18	56.98	Stopgap
2017	134	02	HILLCREST DR	21ST ST	24TH ST	Local	AC	\$57.94	59.22	Stopgap
2017	135	01	HOLLOWELL AVE	2ND ST	3RD ST	Local	PCC	\$204.83	56.15	Stopgap
2017	135	02	HOLLOWELL AVE	3RD ST	PROSPECT AVE	Local	PCC	\$16,474.19	67.82	Major
2017	135	03	HOLLOWELL AVE	PROSPECT AVE	6TH ST	Local	PCC	\$1,388.65	41.15	Stopgap
2017	135	04	HOLLOWELL AVE	6TH ST	7TH PL	Local	PCC	\$162.60	79.39	Preventive
2017	138	01	HOPKINS AVE	3RD ST	5TH ST	Local	AC	\$559.78	73.16	Preventive
2017	139	01	INGLESIDE DR	28TH ST	29TH ST	Local	PCC	\$23,112.94	63.02	Major
2017	139	02	INGLESIDE DR	29TH ST	30TH ST	Local	PCC	\$434.59	39.15	Stopgap
2017	139	03	INGLESIDE DR	30TH ST	31ST ST	Local	PCC	\$282.91	72.61	Preventive
2017	139	04	INGLESIDE DR	31ST ST	LONGFELLOW AVE	Local	PCC	\$720.04	25.15	Stopgap
2017	139	05	INGLESIDE DR	LONGFELLOW AVE	FRANCISCO ST	Local	AC	\$171.89	76.77	Preventive
2017	140	01	JOY ST	BONNIE BRAE ST	CAMPANA ST	Local	AC	\$146.72	73.13	Preventive
2017	143	01	LA CARLITA PL	MARLITA ST	30TH ST	Local	AC	\$1,748.17	18.64	Stopgap
2017	144	01	LOMA DR	END	6TH ST	Local	AC	\$5,110.08	61.34	Major
2017	144	02	LOMA DR	6TH ST	8TH ST	Local	AC	\$148.18	51.42	Stopgap
2017	144	03	LOMA DR	8TH ST	10TH ST	Local	AC	\$360.71	75.82	Preventive
2017	144	04	LOMA DR	10TH ST	PIER AVE	Local	AC	\$397.35	79.11	Preventive
2017	144	05	LOMA DR	PIER AVE	16TH ST	Local	AC	\$125.90	81.56	Preventive
2017	144	06	LOMA DR	16TH ST	END	Local	AC	\$3,989.93	88.88	Preventive + Global MR
2017	144	07	LOMA DR	19TH ST	PARK AVE	Local	AC	\$263.28	49.58	Stopgap
2017	144	08	LOMA DR	PARK AVE	MANHATTAN AVE	Local	AC	\$309.72	74.12	Preventive
2017	146	01	LONGFELLOW AVE	HERMOSA AVE	MANHATTAN AVE	Collector	AC	\$11,398.83	51.72	Major
2017	146	02	LONGFELLOW AVE	MANHATTAN AVE	MORNINGSIDE DR	Collector	AC	\$7,764.97	86.68	Preventive + Global MR
2017	146	03	LONGFELLOW AVE	MORNINGSIDE DR	INGLESIDE DR	Collector	AC	\$970.54	70.12	Preventive
2017	146	04	LONGFELLOW AVE	INGLESIDE DR	VALLEY DR	Collector	AC	\$284.90	74.01	Preventive
2017	146	05	LONGFELLOW AVE	ARDMORE AVE	TENNYSON PL	Local	PCC	\$14,024.42	11.15	Stopgap
2017	146	06	LONGFELLOW AVE	TENNYSON PL	PACIFIC COAST HWY	Local	PCC	\$9,670.06	11.15	Stopgap
2017	148	01	LYNDON ST	HERMOSA AVE	MONTEREY BLVD	Local	AC	\$403.63	73.89	Preventive
2017	149	01	MANHATTAN AVE	1ST ST	2ND ST	Collector	AC	\$539.25	74.84	Preventive
2017	149	02	MANHATTAN AVE	2ND ST	4TH ST	Collector	AC	\$998.74	70.94	Preventive
2017	149	03	MANHATTAN AVE	4TH ST	6TH ST	Collector	AC	\$19,665.72	62.22	Major
2017	149	04	MANHATTAN AVE	6TH ST	8TH ST	Collector	AC	\$2,032.59	67.06	Preventive
2017	149	05	MANHATTAN AVE	8TH ST	10TH ST	Collector	AC	\$1,404.09	69.00	Preventive
2017	149	06	MANHATTAN AVE	10TH ST	PIER AVE	Collector	AC	\$3,185.62	66.09	Preventive
2017	149	07	MANHATTAN AVE	PIER AVE	14TH ST	Collector	AC	\$14,057.34	62.22	Major
2017	149	08	MANHATTAN AVE	14TH ST	16TH ST	Collector	AC	\$996.89	70.94	Preventive
2017	149	09	MANHATTAN AVE	16TH ST	19TH ST	Local	AC	\$544.47	78.41	Preventive
2017	149	10	MANHATTAN AVE	19TH ST	CIRCLE DR	Collector	AC	\$587.98	72.06	Preventive
2017	149	11	MANHATTAN AVE	CIRCLE DR	MONTEREY BLVD	Collector	AC	\$205.85	82.77	Preventive
2017	149	12	MANHATTAN AVE	MONTEREY BLVD	24TH ST	Collector	AC	\$266.36	77.90	Preventive
2017	149	13	MANHATTAN AVE	24TH ST	25TH ST	Collector	AC	\$510.19	74.98	Preventive
2017	149	14	MANHATTAN AVE	25TH ST	27TH ST	Collector	AC	\$2,237.56	66.23	Preventive
2017	149	15	MANHATTAN AVE	27TH ST	29TH ST	Collector	AC	\$637.96	71.09	Preventive
2017	149	16	MANHATTAN AVE	29TH ST	LONGFELLOW AVE	Collector	AC	\$16,333.47	57.51	Major
2017	149	17	MANHATTAN AVE	LONGFELLOW AVE	NEPTUNE AVE	Collector	AC	\$223,604.05	20.60	Major
2017	152	01	MARLITA	END (W)	END (E)	Local	AC	\$1,020.26	19.64	Stopgap
2017	154	01	MASSEY AVE	PROSPECT AVE	5TH ST	Local	AAC	\$67.57	84.25	Preventive
2017	156	01	MEYER CT	END	1ST ST	Local	AC	\$40.52	52.13	Stopgap
2017	156	02	MEYER CT	1ST ST	END	Local	AC	\$179.36	73.89	Preventive
2017	157	01	MIRA ST	15TH PL	16TH ST	Local	AC	\$334.78	24.64	Stopgap
2017	158	01	MONTEREY BLVD	HERONDO ST	2ND ST	Collector	AC	\$853.83	75.99	Preventive
2017	158	02	MONTEREY BLVD	2ND ST	4TH ST	Collector	AC	\$731.04	74.04	Preventive
2017	158	03	MONTEREY BLVD	4TH ST	6TH ST	Collector	AC	\$19,665.72	42.12	Major
2017	158	04	MONTEREY BLVD	6TH ST	8TH ST	Collector	AC	\$147.55	82.81	Preventive
2017	158	05	MONTEREY BLVD	8TH ST	10TH ST	Collector	AC	\$374.29	77.93	Preventive
2017	158	06	MONTEREY BLVD	10TH ST	11TH ST	Collector	AC	\$153.17	81.65	Preventive
2017	158	07	MONTEREY BLVD	11TH ST	PIER AVE	Collector	AC	\$1,898.34	66.10	Preventive
2017	158	08	MONTEREY BLVD	PIER AVE	16TH ST	Collector	AC	\$2,105.55	68.04	Preventive
2017	158	09	MONTEREY BLVD	16TH ST	19TH ST	Collector	AC	\$276.96	81.80	Preventive
2017	158	10	MONTEREY BLVD	19TH ST	CIRCLE CT	Collector	AC	\$8,068.29	86.68	Preventive + Global MR
2017	158	11	MONTEREY BLVD	CIRCLE CT	MANHATTAN AVE	Collector	AC	\$649.63	76.93	Preventive
2017	159	01	MONTGOMERY DR	AUBREY PARK CT	OCEAN DR	Local	AC	\$344.58	27.91	Stopgap
2017	161	01	MORNINGSIDE DR	25TH ST	END	Local	AC	\$233.87	77.60	Preventive
2017	161	02	MORNINGSIDE DR	26TH ST	27TH ST	Local	PCC	\$272.24	53.15	Stopgap
2017	161	03	MORNINGSIDE DR	27TH ST	30TH PL	Local	PCC	\$1,633.51	35.15	Stopgap
2017	161	04	MORNINGSIDE DR	30TH PL	LONGFELLOW AVE	Local	AC	\$9,063.93	63.87	Major

Work Year	Branch ID	Section ID	Branch Name	From	To	Section Rank	Surface Type	Total	Current PCI	Work Type
2017	161	05	MORNINGSIDE DR	LONGFELLOW AVE	33RD PL	Local	PCC	\$568.87	23.15	Stopgap
2017	161	06	MORNINGSIDE DR	33RD PL	FRANCISCO ST	Local	PCC	\$2,313.29	16.15	Stopgap
2017	161	07	MORNINGSIDE DR	FRANCISCO ST	35TH ST	Collector	PCC	\$50,200.42	10.15	Major
2017	162	01	MYRTLE AVE	24TH ST	25TH ST	Local	AC	\$336.81	77.60	Preventive
2017	162	02	MYRTLE AVE	25TH ST	26TH ST	Local	AC	\$278.55	74.12	Preventive
2017	163	01	NEPTUNE AVE	THE STRAND	PALM DR	Local	PCC	\$287.46	40.15	Stopgap
2017	163	02	NEPTUNE AVE	PALM DR	MANHATTAN AVE	Local	PCC	\$1,306.59	22.15	Stopgap
2017	164	01	OCEAN DR	8TH ST	8TH PL	Local	PCC	\$18,938.44	63.03	Major
2017	164	02	OCEAN DR	8TH PL	9TH ST	Local	AC	\$50.38	52.45	Stopgap
2017	164	03	OCEAN DR	9TH ST	10TH ST	Local	AC	\$41.61	61.33	Stopgap
2017	164	04	OCEAN DR	10TH ST	AVIATION BLVD	Local	AC	\$888.73	20.57	Stopgap
2017	164	05	OCEAN DR	AVIATION BLVD	14TH ST	Local	AC	\$247.17	42.61	Stopgap
2017	164	06	OCEAN DR	14TH ST	15TH PL	Local	AC	\$101.63	60.17	Stopgap
2017	165	01	OCEAN VIEW AVE	END	5TH ST	Local	PCC	\$675.59	52.15	Stopgap
2017	167	01	OWOSSO AVE	9TH ST	AVIATION BLVD	Local	PCC	\$153.97	84.98	Preventive
2017	167	02	OWOSSO AVE	AVIATION BLVD	14TH ST	Local	AC	\$364.34	39.28	Stopgap
2017	168	01	OZONE CT	LOMA DR	24TH ST	Local	PCC	\$9.44	89.11	Preventive
2017	168	02	OZONE CT	24TH ST	25TH ST	Local	AC	\$173.87	77.60	Preventive
2017	168	03	OZONE CT	25TH ST	26TH ST	Local	AC	\$81.18	46.60	Stopgap
2017	168	04	OZONE CT	26TH ST	27TH ST	Local	AC	\$37.94	60.37	Stopgap
2017	170	01	PALM DR	END	LYNDON ST	Local	PCC	\$140.92	77.69	Preventive
2017	170	02	PALM DR	LYNDON ST	1ST ST	Local	PCC	\$20,845.79	63.03	Major
2017	170	03	PALM DR	1ST ST	2ND ST	Local	AC	\$176.34	77.49	Preventive
2017	170	04	PALM DR	2ND ST	4TH ST	Local	AC	\$73.04	83.23	Preventive
2017	170	05	PALM DR	4TH ST	6TH ST	Local	AC	\$3,240.03	97.95	Global MR
2017	170	06	PALM DR	6TH ST	8TH ST	Local	AC	\$44.65	85.86	Preventive
2017	170	07	PALM DR	8TH ST	10TH ST	Local	AC	\$216.02	77.49	Preventive
2017	170	08	PALM DR	10TH ST	PIER AVE	Local	AC	\$232.86	77.49	Preventive
2017	170	09	PALM DR	PIER AVE	14TH ST	Local	AC	\$107.56	55.69	Stopgap
2017	170	10	PALM DR	14TH ST	16TH ST	Local	AC	\$453.18	71.99	Preventive
2017	170	11	PALM DR	16TH ST	19TH ST	Local	AC	\$4,996.62	87.91	Preventive + Global MR
2017	170	12	PALM DR	19TH ST	21ST ST	Local	AC	\$755.74	69.83	Preventive
2017	170	13	PALM DR	21ST ST	22ND ST	Local	AC	\$113.25	77.60	Preventive
2017	170	14	PALM DR	22ND ST	24TH ST	Local	AC	\$50.86	83.39	Preventive
2017	170	15	PALM DR	24TH ST	25TH ST	Local	AC	\$6,968.29	63.87	Major
2017	170	16	PALM DR	25TH ST	26TH ST	Local	AC	\$355.89	28.35	Stopgap
2017	170	17	PALM DR	26TH ST	GREENWICH VILLAGE	Local	AC	\$31.64	80.05	Preventive
2017	170	18	PALM DR	GREENWICH VILLAGE	27TH ST	Local	AC	\$28.70	60.37	Stopgap
2017	170	19	PALM DR	27TH ST	28TH ST	Local	PCC	\$39.79	85.98	Preventive
2017	170	20	PALM DR	28TH ST	29TH ST	Local	PCC	\$9,440.67	70.70	Major
2017	170	21	PALM DR	29TH ST	30TH ST	Local	PCC	\$76.52	82.09	Preventive
2017	170	22	PALM DR	30TH ST	31ST ST	Local	PCC	\$2,136.15	65.30	Preventive
2017	170	23	PALM DR	31ST ST	LONGFELLOW AVE	Local	PCC	\$43.93	84.97	Preventive
2017	170	24	PALM DR	LONGFELLOW AVE	33RD ST	Local	PCC	\$143.51	76.87	Preventive
2017	170	25	PALM DR	33RD ST	34TH ST	Local	PCC	\$107.64	78.53	Preventive
2017	170	27	PALM DR	35TH ST	NEPTUNE AVE	Local	AC	\$292.28	67.45	Preventive
2017	172	01	PARK AVE	MONTEREY AVE	LOMA DR	Local	AC	\$477.43	66.26	Preventive
2017	172	02	PARK AVE	LOMA DR	25TH ST	Local	AC	\$4,698.04	92.02	Global MR
2017	174	01	PIER AVE	HERMOSA AVE	MANHATTAN AVE	Arterial	AC	\$370.15	75.97	Preventive
2017	174	02	PIER AVE	MANHATTAN AVE	MONTEREY BLVD	Arterial	AC	\$137.36	80.84	Preventive
2017	174	03	PIER AVE	MONTEREY BLVD	BARB ST	Arterial	AC	\$228.65	81.82	Preventive
2017	174	04	PIER AVE	BARB ST	VALLEY DR	Arterial	AC	\$37.35	85.72	Preventive
2017	174	05	PIER AVE	VALLEY DR	ARDMORE AVE	Arterial	AC	\$203.43	72.08	Preventive
2017	174	06	PIER AVE	ARDMORE AVE	PACIFIC COAST HWY	Arterial	AC	\$21,468.41	62.37	Major
2017	174	07	PIER AVE	PACIFIC COAST HWY	ARDMORE AVE	Arterial	AC	\$192.78	81.82	Preventive
2017	174	08	PIER AVE	ARDMORE AVE	VALLEY DR	Arterial	AC	\$518.47	66.25	Preventive
2017	174	09	PIER AVE	VALLEY DR	BARB ST	Arterial	AC	\$45.96	84.74	Preventive
2017	174	10	PIER AVE	BARB ST	MONTEREY BLVD	Arterial	AC	\$8,424.67	93.53	Global MR
2017	174	11	PIER AVE	MONTEREY BLVD	MANHATTAN AVE	Arterial	AC	\$4,538.04	87.67	Preventive + Global MR
2017	174	12	PIER AVE	MANHATTAN AVE	HERMOSA AVE	Arterial	AC	\$645.76	71.11	Preventive
2017	175	01	PINE ST	5TH ST	6TH ST	Local	AC	\$2,232.02	95.86	Global MR
2017	179	01	POWER ST	20TH ST	21ST ST	Local	AC	\$657.64	25.65	Stopgap
2017	179	02	POWER ST	21ST ST	24TH ST	Local	AC	\$2,819.84	18.65	Stopgap
2017	180	01	PROSPECT AVE	ANITA ST	VAN HORNE LN	Collector	AC	\$89.61	85.74	Preventive
2017	180	02	PROSPECT AVE	VAN HORNE LN	GENTRY ST	Collector	AC	\$531.82	75.99	Preventive
2017	180	03	PROSPECT AVE	GENTRY ST	6TH ST	Collector	AC	\$251.68	78.92	Preventive
2017	180	04	PROSPECT AVE	6TH ST	8TH ST	Collector	AC	\$107.05	83.79	Preventive
2017	180	05	PROSPECT AVE	8TH ST	9TH ST	Collector	AC	\$64.23	83.79	Preventive
2017	180	06	PROSPECT AVE	9TH ST	AVIATION BLVD	Collector	AC	\$90.81	86.72	Preventive
2017	180	07	PROSPECT AVE	AVIATION BLVD	14TH ST	Collector	AC	\$526.96	74.97	Preventive
2017	180	08	PROSPECT AVE	14TH ST	15TH ST	Collector	AC	\$16,559.24	33.53	Major
2017	180	09	PROSPECT AVE	15TH ST	17TH ST	Collector	AC	\$42,256.88	36.37	Major
2017	180	10	PROSPECT AVE	17TH ST	20TH ST	Collector	AC	\$28,941.38	51.71	Major
2017	180	11	PROSPECT AVE	20TH ST	21ST ST	Collector	AC	\$82,604.72	26.59	Major
2017	180	12	PROSPECT AVE	21ST ST	ARTESIA BLVD	Collector	AC	\$1,333.75	68.17	Preventive
2017	180	13	PROSPECT AVE	ARTESIA BLVD	21ST ST	Collector	AC	\$777.02	71.08	Preventive
2017	181	01	RAYMOND AVE	16TH ST	17TH ST	Local	AC	\$36.80	84.25	Preventive
2017	182	01	REYNOLDS LN	VAN HORNE LN	5TH ST	Local	AC	\$63.75	82.53	Preventive
2017	182	02	REYNOLDS LN	5TH ST	7TH PL	Local	AC	\$60.73	59.22	Stopgap
2017	182	03	REYNOLDS LN	9TH ST	10TH ST	Local	AC	\$1,180.96	15.64	Stopgap
2017	183	01	RHODES ST	18TH ST	21ST ST	Local	AC	\$269.89	51.62	Stopgap
2017	183	02	RHODES ST	21ST ST	END	Local	AC	\$2,892.62	8.64	Stopgap

Work Year	Branch ID	Section ID	Branch Name	From	To	Section Rank	Surface Type	Total	Current PCI	Work Type
2017	186	01	SILVERSTRAND AVE	24TH ST	25TH ST	Local	AC	\$198.20	80.05	Preventive
2017	189	01	SPRINGFIELD AVE	END	SPRINGFIELD AVE	Local	AC	\$89.84	34.05	Stopgap
2017	189	02	SPRINGFIELD AVE	SPRINGFIELD AVE	21ST ST	Local	PCC	\$932.87	50.15	Stopgap
2017	191	01	SUNSET DR	6TH ST	8TH ST	Local	AC	\$111.37	79.92	Preventive
2017	191	02	SUNSET DR	8TH ST	10TH ST	Local	AC	\$216.42	77.49	Preventive
2017	191	03	SUNSET DR	10TH ST	11TH ST	Local	AC	\$237.85	76.67	Preventive
2017	191	04	SUNSET DR	11TH ST	PIER AVE	Local	AC	\$55.19	84.97	Preventive
2017	192	01	TENNYSON PL	END	30TH ST	Local	AC	\$4,927.27	11.64	Stopgap
2017	192	02	TENNYSON PL	30TH ST	LONGFELLOW AVE	Local	AC	\$157.82	37.64	Stopgap
2017	192	03	TENNYSON PL	LONGFELLOW AVE	BOUNDARY PL	Local	AC	\$192.34	29.32	Stopgap
2017	195	01	VALLEY DR	HERONDO ST	2ND ST	Collector	AC	\$136.07	82.78	Preventive
2017	195	02	VALLEY DR	2ND ST	8TH ST	Collector	AC	\$38,534.79	61.39	Major
2017	195	03	VALLEY DR	8TH ST	11TH ST	Collector	AC	\$19,993.48	58.49	Major
2017	195	04	VALLEY DR	11TH ST	PIER AVE	Collector	AC	\$16,797.80	64.30	Major
2017	196	01	VALLEY PARK AVE	END	20TH ST	Local	AC	\$92.80	85.15	Preventive
2017	197	01	VAN HORNE LN	PROSPECT AVE	REYNOLDS LN	Local	AC	\$373.71	17.64	Stopgap
2017	198	01	VISTA DR	33RD PL	FRANCISCO ST	Local	PCC	\$401.25	25.15	Stopgap
2017	199	01	OAK ST	LOMA DR	BARD ST	Local	AC	\$63.55	84.30	Preventive
2018	001	01	10TH CT	BEACH DR	HERMOSA AVE	Local	AC	\$2,250.17	89.09	Preventive + Global MR
2018	002	01	10TH ST	THE STRAND	BEACH DR	Local	AC	\$23.18	83.76	Preventive
2018	002	02	10TH ST	BEACH DR	HERMOSA AVE	Local	AC	\$119.82	82.95	Preventive
2018	002	03	10TH ST	HERMOSA AVE	MANHATTAN AVE	Collector	AC	\$1,253.41	66.55	Preventive
2018	002	05	10TH ST	MONTEREY BLVD	LOMA DR	Collector	AC	\$76.37	80.91	Preventive
2018	002	06	10TH ST	ARDMORE AVE	PACIFIC COAST HWY	Local	PCC	\$2,355.94	27.43	Stopgap
2018	002	07	10TH ST	AVIATION BLVD	OCEAN DR	Local	AC	\$13,908.08	47.47	Major
2018	002	08	10TH ST	OCEAN DR	OWOSSO AVE	Local	AC	\$376.60	71.98	Preventive
2018	002	09	10TH ST	OWOSSO AVE	PROSPECT AVE	Local	PCC	\$208.31	81.95	Preventive
2018	002	10	10TH ST	PROSPECT AVE	HARPER AVE	Local	AC	\$210.74	80.03	Preventive
2018	003	01	11TH CT	BEACH DR	HERMOSA AVE	Local	AC	\$48.54	83.77	Preventive
2018	004	01	11TH PL	BARD ST	VALLEY DR	Local	AC	\$236.34	73.03	Preventive
2018	004	02	11TH PL	END	PACIFIC COAST HWY	Local	AC	\$6,572.01	8.39	Stopgap
2018	004	03	11TH PL	PROSPECT AVE	HARPER AVE	Local	AC	\$9,348.26	48.51	Major
2018	005	01	11TH ST	THE STRAND	BEACH DR	Local	AC	\$24.83	84.76	Preventive
2018	005	03	11TH ST	MONTEREY BLVD	LOMA DR	Local	AC	\$9,057.62	49.63	Major
2018	005	04	11TH ST	LOMA DR	VALLEY DR	Local	AC	\$667.12	73.03	Preventive
2018	005	05	11TH ST	ARDMORE AVE	PACIFIC COAST HWY	Local	AC	\$750.36	72.01	Preventive
2018	005	06	11TH ST	PROSPECT AVE	HARPER AVE	Local	AC	\$4,710.88	87.11	Preventive + Global MR
2018	007	01	13TH CT	BEACH DR	HERMOSA AVE	Local	AC	\$143.73	43.62	Stopgap
2018	008	01	13TH ST	HERMOSA AVE	BEACH DR	Local	AC	\$413.46	74.81	Preventive
2018	009	01	14TH CT	BEACH DR	HERMOSA AVE	Local	AC	\$8,280.52	52.73	Major
2018	010	01	14TH ST	BEACH DR	HERMOSA AVE	Local	AC	\$13,893.90	64.41	Major
2018	010	02	14TH ST	HERMOSA AVE	MANHATTAN AVE	Local	AC	\$12,095.14	43.58	Major
2018	010	03	14TH ST	PACIFIC COAST HWY	OCEAN DR	Local	AC	\$470.63	75.60	Preventive
2018	010	04	14TH ST	OCEAN DR	BONNIE BRAE ST	Local	AC	\$75.27	76.36	Preventive
2018	010	05	14TH ST	BONNIE BRAE ST	CORONA ST	Local	AC	\$10,441.69	43.59	Major
2018	010	06	14TH ST	CORONA ST	PROSPECT AVE	Local	AC	\$479.78	20.37	Stopgap
2018	010	07	14TH ST	PROSPECT AVE	END	Local	AC	\$379.02	33.37	Stopgap
2018	011	01	15TH CT	END	HERMOSA AVE	Local	AC	\$772.72	26.58	Stopgap
2018	012	01	15TH PL	END	MIRA ST	Local	PCC	\$1,539.58	14.43	Stopgap
2018	012	02	15TH PL	MIRA ST	BONNIE BRAE ST	Local	AC	\$1,819.15	20.37	Stopgap
2018	013	01	15TH ST	THE STRAND	HERMOSA AVE	Local	AC	\$4,004.36	21.38	Stopgap
2018	013	02	15TH ST	PACIFIC COAST HWY	OCEAN DR	Local	AC	\$1,466.09	26.64	Stopgap
2018	013	03	15TH ST	PROSPECT AVE	CITY LIMIT	Local	APC	\$5,065.86	86.63	Preventive + Global MR
2018	014	01	16TH CT	BEACH DR	HERMOSA AVE	Local	AC	\$8,148.49	55.12	Major
2018	015	01	16TH ST	HERMOSA AVE	MANHATTAN AVE	Local	AC	\$229.44	76.27	Preventive
2018	015	02	16TH ST	MANHATTAN AVE	MONTEREY BLVD	Local	AC	\$279.22	74.71	Preventive
2018	015	03	16TH ST	MONTEREY BLVD	LOMA DR	Local	AC	\$4,253.23	55.10	Major
2018	015	05	16TH ST	PACIFIC COAST HWY	PROSPECT AVE	Local	PCC	\$3,451.58	26.43	Stopgap
2018	015	06	16TH ST	PROSPECT AVE	GOLDEN AVE	Local	AC	\$526.31	68.23	Preventive
2018	016	01	17TH CT	BEACH DR	HERMOSA AVE	Local	AC	\$8,384.19	63.09	Major
2018	017	02	17TH ST	PROSPECT AVE	GOLDEN ST	Local	AC	\$4,918.48	6.37	Stopgap
2018	017	03	17TH ST	GOLDEN ST	END	Local	AC	\$888.33	23.37	Stopgap
2018	018	1	18TH CT	BEACH DR	HERMOSA AVE	Local	AC	\$893.16	67.06	Preventive
2018	019	02	18TH ST	PACIFIC COAST HWY	PROSPECT AVE	Local	AC	\$19,990.20	48.51	Major
2018	020	01	19TH CT	BEACH DR	HERMOSA AVE	Local	AC	\$864.57	67.06	Preventive
2018	021	01	19TH ST	HERMOSA AVE	MANHATTAN AVE	Local	AC	\$63.60	80.04	Preventive
2018	021	02	19TH ST	MANHATTAN AVE	MONTEREY BLVD	Local	AC	\$133.09	78.57	Preventive
2018	021	03	19TH ST	MONTEREY BLVD	LOMA DR	Local	AC	\$347.39	68.37	Preventive
2018	021	04	19TH ST	PACIFIC COAST HWY	RHODES ST	Local	AC	\$9,064.71	56.55	Major
2018	021	05	19TH ST	PROSPECT AVE	HARPER AVE	Local	AC	\$3,393.41	20.37	Stopgap
2018	022	01	1ST CT	PALM DR	MONTEREY BLVD	Local	PCC	\$4,525.32	10.43	Stopgap
2018	023	01	1ST PL	ARDMORE AVE	PACIFIC COAST HWY	Local	AC	\$614.11	73.72	Preventive
2018	023	02	1ST PL	BARNEY CT	PROSPECT AVE	Local	AC	\$293.18	78.99	Preventive
2018	024	01	1ST ST	HERMOSA AVE	MONTEREY BLVD	Local	AC	\$855.08	73.72	Preventive
2018	024	02	1ST ST	ARDMORE AVE	PACIFIC COAST HWY	Local	AC	\$247.45	79.71	Preventive
2018	024	03	1ST ST	PACIFIC COAST HWY	MEYER CT	Local	AC	\$834.03	74.57	Preventive
2018	024	04	1ST ST	MEYER CT	BARNEY CT	Local	AC	\$93.89	78.28	Preventive
2018	024	05	1ST ST	BARNEY CT	PROSPECT AVE	Local	AC	\$1,261.49	69.35	Preventive
2018	025	02	20TH ST	PACIFIC COAST HWY	RHODES ST	Local	PCC	\$4,552.30	11.43	Stopgap
2018	025	03	20TH ST	PROSPECT AVE	HARPER AVE	Local	AC	\$517.15	34.20	Stopgap
2018	027	01	20TH PL	PROSPECT AVE	HARPER AVE	Local	AC	\$483.02	33.37	Stopgap
2018	029	01	21ST ST	HERMOSA AVE	MANHATTAN AVE	Local	AC	\$199.56	77.10	Preventive

Work Year	Branch ID	Section ID	Branch Name	From	To	Section Rank	Surface Type	Total	Current PCI	Work Type
2018	029	02	21ST ST	POWER ST	END	Local	AC	\$386.80	68.37	Preventive
2018	029	03	21ST ST	VALLEY DR	POWER ST	Local	AC	\$334.20	77.12	Preventive
2018	029	04	21ST ST	ARDMORE AVE	PACIFIC COAST HWY	Local	AC	\$618.99	75.60	Preventive
2018	029	05	21ST ST	PACIFIC COAST HWY	RHODES ST	Collector	AC	\$177.75	79.15	Preventive
2018	029	06	21ST ST	RHODES ST	PROSPECT AVE	Collector	AC	\$139.36	81.07	Preventive
2018	029	07	21ST ST	HARPER AVE	PROSPECT AVE	Local	AC	\$14,517.71	46.46	Major
2018	030	01	21ST CT	BEACH DR	HERMOSA AVE	Local	AC	\$5,263.38	54.17	Major
2018	032	01	22ND CT	END (S)	22ND ST	Local	AC	\$83.24	77.12	Preventive
2018	035	01	24TH PL	PARK AVE	VALLEY DR	Local	AC	\$24,860.16	48.53	Major
2018	035	02	24TH PL	ARDMORE AVE	PACIFIC COAST HWY	Local	AC	\$61.16	87.11	Preventive
2018	036	02	24TH ST	HERMOSA AVE	MANHATTAN AVE	Local	AC	\$618.86	68.37	Preventive
2018	036	03	24TH ST	MANHATTAN AVE	PARK AVE	Local	AC	\$859.54	70.87	Preventive
2018	036	04	24TH ST	PARK AVE	VALLEY DR	Local	AAC	\$4,908.62	22.38	Stopgap
2018	036	05	24TH ST	ARDMORE AVE	PACIFIC COAST HWY	Local	AC	\$17,317.75	56.55	Major
2018	036	06	24TH ST	END	HILLCREST DR	Local	AC	\$196.35	36.47	Stopgap
2018	036	07	24TH ST	PROSPECT AVE	HARPER AVE	Local	AC	\$5,435.72	11.37	Stopgap
2018	037	01	25TH ST	HERMOSA AVE	MANHATTAN AVE	Local	AC	\$392.87	70.77	Preventive
2018	037	02	25TH ST	MANHATTAN AVE	MYRTLE AVE	Local	AAC	\$301.16	73.95	Preventive
2018	037	03	25TH ST	MYRTLE AVE	PARK AVE	Local	AC	\$17,757.26	63.08	Major
2018	037	04	25TH ST	PARK AVE	VALLEY DR	Local	AC	\$448.91	41.82	Stopgap
2018	038	01	26TH ST	HERMOSA AVE	MANHATTAN AVE	Local	AC	\$350.42	72.00	Preventive
2018	038	02	26TH ST	MANHATTAN AVE	MORNINGSIDE DR	Local	PCC	\$4,720.01	19.42	Stopgap
2018	039	01	27TH CT	OZONE CT	MORNINGSIDE DR	Local	PCC	\$721.88	36.42	Stopgap
2018	040	01	27TH ST	HERMOSA AVE	MANHATTAN AVE	Local	PCC	\$157.97	83.84	Preventive
2018	041	01	28TH CT	PALM DR	MANHATTAN AVE	Local	AC	\$178.77	69.66	Preventive
2018	041	02	28TH CT	MANHATTAN AVE	MORNINGSIDE DR	Local	PCC	\$846.24	34.42	Stopgap
2018	041	03	28TH CT	MORNINGSIDE DR	END	Local	AC	\$186.67	37.15	Stopgap
2018	042	01	28TH ST	HERMOSA AVE	MANHATTAN AVE	Local	AC	\$904.31	67.06	Preventive
2018	042	02	28TH ST	MANHATTAN AVE	MORNINGSIDE DR	Local	AC	\$1,469.43	68.38	Preventive
2018	043	01	29TH CT	PALM DR	MANHATTAN AVE	Local	AC	\$2,352.57	40.96	Major
2018	043	02	29TH CT	MANHATTAN AVE	MORNINGSIDE DR	Local	PCC	\$50,049.92	58.22	Major
2018	044	01	29TH ST	HERMOSA AVE	MANHATTAN AVE	Local	PCC	\$2,716.83	16.43	Stopgap
2018	044	02	29TH ST	MANHATTAN AVE	MORNINGSIDE DR	Local	PCC	\$1,821.38	28.43	Stopgap
2018	044	03	29TH ST	MORNINGSIDE DR	INGLESIDE DR	Local	PCC	\$2,165.29	24.43	Stopgap
2018	046	01	2ND ST	THE STRAND	BEACH DR	Local	AC	\$110.63	72.91	Preventive
2018	046	02	2ND ST	BEACH DR	HERMOSA AVE	Collector	AC	\$55.40	80.91	Preventive
2018	046	03	2ND ST	HERMOSA AVE	MANHATTAN AVE	Collector	AC	\$1,076.02	67.51	Preventive
2018	046	04	2ND ST	MANHATTAN AVE	MONTEREY BLVD	Collector	AC	\$701.41	69.42	Preventive
2018	046	05	2ND ST	MONTEREY BLVD	VALLEY DR	Collector	AC	\$1,019.57	70.37	Preventive
2018	046	06	2ND ST	VALLEY DR	ARDMORE AVE	Collector	AC	\$524.33	75.16	Preventive
2018	046	07	2ND ST	ARDMORE AVE	PACIFIC COAST HWY	Collector	AC	\$367.08	78.04	Preventive
2018	046	08	2ND ST	PACIFIC COAST HWY	HOLLOWELL AVE	Local	AC	\$1,255.48	72.91	Preventive
2018	046	09	2ND ST	HOLLOWELL AVE	CITY LIMIT	Local	AC	\$9,101.92	57.62	Major
2018	047	01	30TH PL	PALM DR	MORNINGSIDE DR	Local	AC	\$196.71	40.14	Stopgap
2018	047	02	30TH PL	MORNINGSIDE DR	INGLESIDE DR	Local	PCC	\$51,474.26	45.43	Major
2018	047	03	30TH PL	INGLESIDE DR	VALLEY DR	Local	PCC	\$11,618.91	48.43	Major
2018	048	01	30TH ST	HERMOSA AVE	PALM DR	Local	PCC	\$269.08	41.43	Stopgap
2018	048	02	30TH ST	MANHATTAN AVE	PALM DR	Local	PCC	\$2,638.69	2.43	Stopgap
2018	048	03	30TH ST	MORNINGSIDE DR	INGLESIDE DR	Local	PCC	\$4,115.29	17.43	Stopgap
2018	048	04	30TH ST	INGLESIDE DR	VALLEY DR	Local	PCC	\$2,096.36	1.43	Stopgap
2018	048	06	30TH ST	TENNYSON PL	ARDMORE AVE	Local	AC	\$2,217.09	27.76	Stopgap
2018	048	07	30TH ST	PACIFIC COAST HWY	TENNYSON PL	Local	AC	\$428.53	40.96	Stopgap
2018	049	01	31ST PL	PALM DR	MANHATTAN AVE	Local	AC	\$152.68	68.37	Preventive
2018	049	02	31ST PL	MANHATTAN AVE	MORNINGSIDE DR	Local	AC	\$218.27	75.60	Preventive
2018	049	03	31ST PL	MORNINGSIDE DR	INGLESIDE DR	Local	PCC	\$2,798.89	4.43	Stopgap
2018	049	04	31ST PL	INGLESIDE DR	VALLEY DR	Local	PCC	\$134.34	41.43	Stopgap
2018	050	01	31ST ST	HERMOSA AVE	MANHATTAN AVE	Local	PCC	\$60,052.71	44.43	Major
2018	050	02	31ST ST	MORNINGSIDE DR	INGLESIDE DR	Local	PCC	\$1,298.12	29.43	Stopgap
2018	050	03	31ST ST	INGLESIDE DR	VALLEY DR	Local	PCC	\$1,934.50	14.43	Stopgap
2018	051	01	32ND PL	PALM DR	MANHATTAN AVE	Local	AC	\$103.57	69.65	Preventive
2018	051	02	32ND PL	MANHATTAN AVE	MORNINGSIDE DR	Local	AC	\$304.83	71.99	Preventive
2018	051	04	32ND PL	INGLESIDE DR	VALLEY DR	Local	PCC	\$256.13	28.43	Stopgap
2018	052	01	33RD PL	PALM DR	MANHATTAN AVE	Local	AC	\$2,195.73	51.80	Major
2018	052	02	33RD PL	MANHATTAN AVE	HIGHLAND AVE	Local	PCC	\$357.74	43.43	Stopgap
2018	052	03	33RD PL	HIGHLAND AVE	MORNINGSIDE DR	Local	PCC	\$26,004.88	54.43	Major
2018	052	04	33RD PL	MORNINGSIDE DR	INGLESIDE DR	Local	PCC	\$3,298.23	12.43	Stopgap
2018	053	01	33RD ST	PALM DR	MANHATTAN AVE	Local	PCC	\$348.16	40.43	Stopgap
2018	053	02	33RD ST	MANHATTAN AVE	HIGHLAND AVE	Local	PCC	\$1,182.05	26.43	Stopgap
2018	053	03	33RD ST	HIGHLAND AVE	MORNINGSIDE DR	Local	PCC	\$1,519.39	23.43	Stopgap
2018	054	01	34TH PL	PALM DR	MANHATTAN AVE	Local	AC	\$189.01	67.05	Preventive
2018	054	02	34TH PL	MANHATTAN AVE	HIGHLAND AVE	Local	PCC	\$19,223.56	54.43	Major
2018	055	01	34TH ST	HERMOSA AVE	MANHATTAN AVE	Local	PCC	\$669.11	40.43	Stopgap
2018	055	02	34TH ST	MANHATTAN AVE	HIGHLAND AVE	Local	PCC	\$4,063.72	10.43	Stopgap
2018	055	03	34TH ST	HIGHLAND AVE	MORNINGSIDE DR	Local	PCC	\$681.60	35.43	Stopgap
2018	056	01	35TH PL	PALM DR	MANHATTAN AVE	Local	AC	\$56.70	34.71	Stopgap
2018	057	01	35TH ST	HERMOSA AVE	MANHATTAN AVE	Local	AC	\$172.65	42.70	Stopgap
2018	057	02	35TH ST	MANHATTAN AVE	HIGHLAND AVE	Local	APC	\$1,475.18	94.79	Global MR
2018	058	01	3RD CT	BEACH DR	HERMOSA AVE	Local	AC	\$27.14	82.16	Preventive
2018	059	01	3RD ST	END	ARDMORE AVE	Local	AC	\$85.16	79.71	Preventive
2018	059	02	3RD ST	ARDMORE AVE	PACIFIC COAST HWY	Local	AC	\$258.81	78.99	Preventive
2018	059	03	3RD ST	PACIFIC COAST HWY	HOPKINS AVE	Local	AC	\$265.46	78.99	Preventive
2018	059	04	3RD ST	HOPKINS AVE	HOLLOWELL AVE	Local	AC	\$886.12	70.86	Preventive

Work Year	Branch ID	Section ID	Branch Name	From	To	Section Rank	Surface Type	Total	Current PCI	Work Type
2018	059	05	3RD ST	HOLLOWELL AVE	PROSPECT AVE	Local	PCC	\$6,388.62	1.43	Stopgap
2018	060	01	4TH CT	BEACH DR	HERMOSA AVE	Local	AC	\$119.78	75.51	Preventive
2018	061	01	4TH ST	HERMOSA AVE	MANHATTAN AVE	Collector	AC	\$410.40	74.20	Preventive
2018	061	02	4TH ST	MANHATTAN AVE	MONTEREY BLVD	Collector	AC	\$103.13	80.91	Preventive
2018	061	03	4TH ST	MONTEREY BLVD	CULPER CT	Local	AC	\$2,711.44	47.26	Major
2018	061	04	4TH ST	END	ARDMORE AVE	Local	AC	\$172.76	75.51	Preventive
2018	061	05	4TH ST	ARDMORE AVE	PACIFIC COAST HWY	Local	PCC	\$1,864.62	37.43	Stopgap
2018	061	06	4TH ST	PACIFIC COAST HWY	OCEAN VIEW AVE	Local	PCC	\$2,655.68	16.43	Stopgap
2018	061	07	4TH ST	HOPKINS AVE	PROSPECT AVE	Local	PCC	\$1,097.95	30.43	Stopgap
2018	062	01	5TH CT	BEACH DR	HERMOSA AVE	Local	AC	\$1,546.42	87.31	Preventive + Global MR
2018	063	01	5TH ST	ARMORE AVE	PACIFIC COAST HWY	Local	AC	\$429.86	77.87	Preventive
2018	063	02	5TH ST	PACIFIC COAST HWY	OCEAN VIEW CT	Local	APC	\$331.72	73.01	Preventive
2018	063	03	5TH ST	OCEAN VIEW AVE	PINE CT	Local	APC	\$242.85	69.64	Preventive
2018	063	05	5TH ST	HOPKINS AVE	PROSPECT AVE	Local	APC	\$7,921.65	52.93	Major
2018	063	06	5TH ST	MASSEY AVE	REYNOLDS LN	Local	AC	\$105.01	43.59	Stopgap
2018	064	01	6TH CT	BEACH DR	HERMOSA AVE	Local	AC	\$31.13	84.60	Preventive
2018	065	01	6TH ST	HERMOSA AVE	MANHATTAN AVE	Collector	AC	\$97.62	82.07	Preventive
2018	065	02	6TH ST	MANHATTAN AVE	MONTEREY BLVD	Collector	AC	\$60.16	84.96	Preventive
2018	065	05	6TH ST	CYPRESS AVE	VALLEY DR	Collector	AC	\$129.05	79.19	Preventive
2018	065	07	6TH ST	PACIFIC COAST HWY	PINE ST	Local	PCC	\$5,152.78	14.43	Stopgap
2018	065	08	6TH ST	PINE ST	58' s/o PROSPECT AVE	Local	PCC	\$88,388.94	50.43	Major
2018	065	09	6TH ST	58' s/o PROSPECT AVE	PROSPECT AVE	Local	AC	\$123.78	68.40	Preventive
2018	065	10	6TH ST	PROSPECT AVE	HOLLOWELL AVE	Local	PCC	\$7,757.38	16.43	Stopgap
2018	065	11	6TH ST	HOLLOWELL AVE	REYNOLDS LN	Local	PCC	\$66,111.94	49.43	Major
2018	066	01	7TH CT	BEACH DR	HERMOSA AVE	Local	AC	\$262.27	71.89	Preventive
2018	068	01	7TH ST	CYPRESS AVE	VALLEY DR	Local	AC	\$376.08	74.51	Preventive
2018	068	02	7TH ST	ARDMORE AVE	END	Local	AC	\$66.18	81.57	Preventive
2018	068	03	7TH ST	PACIFIC COAST HWY	PROSPECT AVE	Local	AC	\$785.30	35.84	Stopgap
2018	069	01	8TH CT	BEACH DR	HERMOSA AVE	Local	AAC	\$165.28	76.27	Preventive
2018	070	01	8TH PL	ARDMORE AVE	PACIFIC COAST HWY	Local	PCC	\$4,082.36	20.43	Stopgap
2018	070	02	8TH PL	PACIFIC COAST HWY	OCEAN DR	Local	AC	\$168.55	80.03	Preventive
2018	070	03	8TH PL	OCEAN DR	PROSPECT AVE	Local	AC	\$120.75	80.03	Preventive
2018	071	01	8TH ST	HERMOSA AVE	MANHATTAN AVE	Collector	AC	\$114.16	79.19	Preventive
2018	071	03	8TH ST	MONTEREY BLVD	LOMA DR	Collector	AC	\$104.07	80.15	Preventive
2018	071	04	8TH ST	LOMA DR	CYPRESS AVE	Collector	AC	\$284.61	72.47	Preventive
2018	071	07	8TH ST	ARDMORE DR	PACIFIC COAST HWY	Collector	AC	\$1,275.25	67.68	Preventive
2018	071	08	8TH ST	PACIFIC COAST HWY	PROSPECT AVE	Local	AC	\$789.37	73.94	Preventive
2018	071	09	8TH ST	PROSPECT AVE	CITY LIMIT	Local	APC	\$7,328.30	94.86	Global MR
2018	072	01	9TH CT	BEACH DR	HERMOSA AVE	Local	AC	\$2,132.56	87.31	Preventive + Global MR
2018	073	01	9TH ST	ARDMORE AVE	PACIFIC COAST HWY	Local	PCC	\$10,557.21	1.43	Stopgap
2018	073	02	9TH ST	PACIFIC COAST HWY	OCEAN DR	Local	AC	\$166.58	80.03	Preventive
2018	073	03	9TH ST	OCEAN DR	OWOSSO AVE	Local	AC	\$218.47	32.74	Stopgap
2018	073	04	9TH ST	OWOSSO AVE	PROSPECT AVE	Local	PCC	\$128.32	84.85	Preventive
2018	075	01	ALLEY	4TH ST	5TH ST	Alley	AC	\$559.81	25.37	Stopgap
2018	075	02	ALLEY	30TH ST	LONGFELLOW AVE	Alley	AC	\$1,215.75	13.37	Stopgap
2018	075	07	ALLEY	64' w/o 21ST ST	20TH ST	Alley	PCC	\$34.85	86.97	Preventive
2018	075	08	ALLEY	RHODES ST	ALLEY w/o RHODES ST	Alley	AC	\$1,883.35	10.37	Stopgap
2018	075	09	ALLEY	BEACH DR	22ND CT	Alley	AC	\$11.88	80.05	Preventive
2018	075	10	ALLEY	20TH ST	ALLEY n/o 19TH ST	Alley	AC	\$1,520.27	.00	Stopgap
2018	075	13	ALLEY	21ST ST	64' s/o 21ST ST	Alley	AC	\$791.03	.00	Stopgap
2018	075	14	ALLEY	RHODES ST	ALLEY w/o RHODES ST	Alley	AC	\$814.41	17.37	Stopgap
2018	077	01	AMBY PL	END	30TH ST	Local	AC	\$126.25	43.60	Stopgap
2018	079	02	ARDMORE AVE	2ND ST	5TH ST	Collector	AC	\$170.37	82.05	Preventive
2018	079	03	ARDMORE AVE	8TH ST	5TH ST	Collector	AC	\$193.52	80.12	Preventive
2018	079	06	ARDMORE AVE	256' n/o PIER AVE	PIER AVE	Collector	PCC	\$171.90	81.95	Preventive
2018	081	01	ARTESIA BLVD	PACIFIC COAST HWY	HARPER AVE	Arterial	AC	\$1,891.77	74.35	Preventive
2018	081	02	ARTESIA BLVD	HARPER AVE	PACIFIC COAST HWY	Arterial	AC	\$2,562.20	71.48	Preventive
2018	082	01	AUBREY PARK CT	AVIATION BLVD	END	Local	AC	\$5,024.13	45.48	Major
2018	083	01	AUBREY CT	END	AUBREY CT	Local	AC	\$480.89	17.37	Stopgap
2018	084	01	AVA ST	END	21ST ST	Local	PCC	\$3,592.79	19.43	Stopgap
2018	085	01	AVIATION BLVD	PACIFIC COAST HWY	OCEAN DR	Arterial	AC	\$93.80	85.93	Preventive
2018	085	02	AVIATION BLVD	OCEAN DR	CORONA ST	Arterial	AC	\$655.60	74.39	Preventive
2018	085	03	AVIATION BLVD	CORONA ST	PROSPECT AVE	Arterial	AC	\$115.33	80.15	Preventive
2018	085	06	AVIATION BLVD	PROSPECT AVE	CORONA ST	Arterial	AC	\$103.90	81.12	Preventive
2018	085	07	AVIATION BLVD	CORONA ST	OCEAN DR	Arterial	AC	\$887.47	71.52	Preventive
2018	085	08	AVIATION BLVD	OCEAN DR	PACIFIC COAST HWY	Arterial	AC	\$71.16	86.89	Preventive
2018	086	01	BARD ST	END	8TH ST	Local	AAC	\$230.46	35.28	Stopgap
2018	087	1	BARNEY CT	1ST ST	1ST PL	Local	AC	\$369.59	70.59	Preventive
2018	089	01	BAYVIEW DR	1ST ST	2ND ST	Local	AC	\$34.41	86.37	Preventive
2018	089	02	BAYVIEW DR	2ND ST	4TH ST	Local	AC	\$69.34	83.77	Preventive
2018	089	03	BAYVIEW DR	4TH ST	6TH ST	Local	AC	\$3,337.23	94.60	Global MR
2018	089	04	BAYVIEW DR	6TH ST	8TH ST	Local	AC	\$3,337.23	91.92	Global MR
2018	089	05	BAYVIEW DR	8TH ST	10TH ST	Local	AC	\$361.97	33.70	Stopgap
2018	089	07	BAYVIEW DR	PIER AVE	16TH ST	Local	AC	\$5,383.18	15.31	Stopgap
2018	089	08	BAYVIEW DR	16TH ST	19TH ST	Local	AC	\$487.34	35.85	Stopgap
2018	089	09	BAYVIEW DR	19TH ST	CIRCLE DR	Local	AC	\$418.40	34.21	Stopgap
2018	089	10	BAYVIEW DR	34TH ST	35TH ST	Local	PCC	\$506.46	23.43	Stopgap
2018	090	01	BEACH DR	LYNDON ST	1ST ST	Local	AC	\$82.67	80.77	Preventive
2018	090	02	BEACH DR	1ST ST	2ND ST	Local	AC	\$105.02	77.83	Preventive
2018	090	03	BEACH DR	2ND ST	3RD ST	Local	AC	\$72.21	79.29	Preventive
2018	090	04	BEACH DR	3RD ST	4TH ST	Local	AC	\$1,691.39	88.14	Preventive + Global MR
2018	090	05	BEACH DR	4TH ST	5TH ST	Local	AC	\$29.47	84.76	Preventive

Work Year	Branch ID	Section ID	Branch Name	From	To	Section Rank	Surface Type	Total	Current PCI	Work Type
2018	090	06	BEACH DR	5TH ST	6TH ST	Local	AC	\$33.72	83.92	Preventive
2018	090	07	BEACH DR	6TH ST	7TH ST	Local	AC	\$1,668.61	90.54	Global MR
2018	090	08	BEACH DR	7TH ST	8TH ST	Local	AC	\$29.14	84.76	Preventive
2018	090	09	BEACH DR	8TH ST	9TH ST	Local	AC	\$24.29	85.63	Preventive
2018	090	10	BEACH DR	9TH ST	10TH ST	Local	AC	\$51.31	80.77	Preventive
2018	090	11	BEACH DR	10TH ST	11TH ST	Local	AC	\$51.31	80.77	Preventive
2018	090	12	BEACH DR	11TH ST	PIER AVE	Local	AC	\$46.01	82.30	Preventive
2018	090	13	BEACH DR	PIER AVE	13TH ST	Local	AC	\$160.87	76.38	Preventive
2018	090	15	BEACH DR	15TH ST	16TH ST	Local	AC	\$4,784.89	54.14	Major
2018	090	16	BEACH DR	16TH ST	17TH ST	Local	AC	\$103.45	77.85	Preventive
2018	090	17	BEACH DR	17TH ST	18TH ST	Local	AC	\$4,784.89	55.35	Major
2018	090	18	BEACH DR	18TH ST	19TH ST	Local	AC	\$4,784.89	64.41	Major
2018	090	19	BEACH DR	19TH ST	20TH ST	Local	AC	\$234.48	72.00	Preventive
2018	090	20	BEACH DR	20TH ST	21ST ST	Local	AC	\$636.68	65.73	Preventive
2018	090	21	BEACH DR	21ST ST	22ND ST	Local	AC	\$110.35	77.85	Preventive
2018	090	22	BEACH DR	22ND ST	24TH ST	Local	PCC	\$105.28	84.84	Preventive
2018	091	01	BONNIE BRAE ST	AVIATION BLVD	14TH ST	Local	AC	\$354.29	41.80	Stopgap
2018	091	02	BONNIE BRAE ST	14TH ST	16TH ST	Local	AC	\$14,155.30	63.07	Major
2018	092	01	BORDEN AVE	21ST ST	END	Local	AAC	\$2,895.97	94.78	Global MR
2018	093	01	BOUNDARY PL	ARDMORE AVE	TENNYSON PL	Local	AC	\$523.72	35.25	Stopgap
2018	094	01	BRACHOLM PL	30TH ST	AMBY PL	Local	AC	\$5,919.09	64.39	Major
2018	095	01	CAMPANA ST	JOY ST	PROSPECT AVE	Local	AC	\$339.16	33.07	Stopgap
2018	101	01	CIRCLE CT	CIRCLE DR	MONTEREY BLVD	Local	AC	\$178.58	73.95	Preventive
2018	102	02	CIRCLE DR	CIRCLE CT	MANHATTAN AVE	Local	AC	\$7,567.21	51.80	Major
2018	105	01	CORONA ST	AVIATION BLVD	14TH ST	Local	AC	\$12,693.25	55.32	Major
2018	105	02	CORONA ST	14TH ST	END	Local	AC	\$55.54	32.74	Stopgap
2018	106	01	CREST DR	33RD ST	34TH ST	Local	PCC	\$261.69	36.43	Stopgap
2018	106	02	CREST DR	34TH ST	35TH ST	Local	PCC	\$275.67	29.43	Stopgap
2018	107	01	CULPER CT	2ND ST	4TH ST	Local	AC	\$345.82	74.71	Preventive
2018	108	01	CYPRESS AVE	END	6TH ST	Local	AC	\$1,286.16	19.39	Stopgap
2018	108	02	CYPRESS AVE	6TH ST	8TH ST	Local	AC	\$116.95	81.57	Preventive
2018	108	03	CYPRESS AVE	8TH ST	END	Local	AAC	\$87.15	80.06	Preventive
2018	108	04	CYPRESS AVE	11TH ST	PIER AVE	Local	AC	\$18,186.12	48.57	Major
2018	113	01	EL OESTE DR	GOULD AVE	END	Local	AC	\$358.69	77.11	Preventive
2018	116	01	GENTRY ST	3RD ST	PROSPECT AVE	Local	PCC	\$701.78	39.43	Stopgap
2018	116	02	GENTRY ST	PROSPECT AVE	6TH ST	Local	AC	\$132.89	80.78	Preventive
2018	117	01	GOLDEN AVE	15TH ST	16TH ST	Local	APC	\$4,827.86	94.78	Global MR
2018	117	02	GOLDEN AVE	16TH ST	17TH ST	Local	AAC	\$591.70	27.08	Stopgap
2018	117	03	GOLDEN AVE	17TH ST	END	Local	AAC	\$1,110.02	17.37	Stopgap
2018	120	01	GOULD TER	GOULD AVE	END	Local	AC	\$16,605.34	51.80	Major
2018	121	01	GRAVELY CT	END	6TH ST	Local	AC	\$94.79	35.25	Stopgap
2018	122	01	GREENWICH VILLAGE	HERMOSA AVE	27TH ST	Collector	AC	\$1,025.53	67.66	Preventive
2018	125	01	HARPER AVE	11TH ST	AVIATION BLVD	Local	AC	\$302.42	40.13	Stopgap
2018	125	03	HARPER AVE	CARNEGIE LN	ARTESIA BLVD	Local	AC	\$2,129.66	25.69	Stopgap
2018	128	01	HERMOSA AVE	HERONDO ST	LYNDON ST	Arterial	AC	\$38.18	84.91	Preventive
2018	128	02	HERMOSA AVE	LYNDON ST	2ND ST	Arterial	AC	\$235.90	82.98	Preventive
2018	128	03	HERMOSA AVE	2ND ST	4TH ST	Arterial	AC	\$654.70	74.34	Preventive
2018	128	04	HERMOSA AVE	4TH ST	6TH ST	Arterial	AC	\$499.65	76.26	Preventive
2018	128	05	HERMOSA AVE	6TH ST	8TH ST	Arterial	AC	\$422.04	77.22	Preventive
2018	128	07	HERMOSA AVE	10TH ST	PIER AVE	Arterial	AC	\$676.49	74.34	Preventive
2018	128	08	HERMOSA AVE	PIER AVE	15TH CT	Arterial	AC	\$2,031.57	68.59	Preventive
2018	128	09	HERMOSA AVE	15TH CT	16TH ST	Arterial	AC	\$491.33	74.34	Preventive
2018	128	11	HERMOSA AVE	19TH ST	21ST ST	Arterial	AC	\$1,042.04	70.51	Preventive
2018	128	12	HERMOSA AVE	21ST ST	22ND ST	Arterial	AC	\$1,507.45	65.72	Preventive
2018	128	13	HERMOSA AVE	22ND ST	25TH ST	Arterial	AC	\$27,277.66	63.84	Major
2018	128	14	HERMOSA AVE	25TH ST	26TH ST	Arterial	AC	\$296.70	75.33	Preventive
2018	128	15	HERMOSA AVE	26TH ST	27TH ST	Arterial	AC	\$118.34	79.17	Preventive
2018	128	16	HERMOSA AVE	27TH ST	30TH ST	Arterial	AC	\$120.09	81.09	Preventive
2018	128	17	HERMOSA AVE	30TH ST	LONGFELLOW AVE	Arterial	AC	\$70.40	81.09	Preventive
2018	128	18	HERMOSA AVE	LONGFELLOW AVE	34TH ST	Arterial	AC	\$61.23	83.02	Preventive
2018	128	20	HERMOSA AVE	35TH ST	34TH ST	Arterial	AC	\$36.53	82.05	Preventive
2018	128	23	HERMOSA AVE	30TH ST	27TH ST	Arterial	AC	\$230.12	78.21	Preventive
2018	128	24	HERMOSA AVE	27TH ST	26TH ST	Arterial	AC	\$84.53	79.17	Preventive
2018	128	27	HERMOSA AVE	22ND ST	21ST ST	Arterial	AC	\$12,686.06	64.80	Major
2018	128	28	HERMOSA AVE	21ST ST	19TH ST	Arterial	AC	\$1,010.01	71.49	Preventive
2018	128	29	HERMOSA AVE	19TH	16TH ST	Arterial	AC	\$3,200.30	66.71	Preventive
2018	128	30	HERMOSA AVE	16TH ST	15TH CT	Arterial	AC	\$699.77	71.49	Preventive
2018	128	31	HERMOSA AVE	15TH CT	PIER AVE	Arterial	AC	\$174.30	83.02	Preventive
2018	128	32	HERMOSA AVE	PIER AVE	10TH ST	Arterial	AC	\$2,068.55	66.68	Preventive
2018	128	34	HERMOSA AVE	8TH ST	6TH ST	Arterial	AC	\$159.50	82.02	Preventive
2018	128	35	HERMOSA AVE	6TH ST	4TH ST	Arterial	AC	\$346.00	78.18	Preventive
2018	128	36	HERMOSA AVE	4TH ST	2ND ST	Arterial	AC	\$500.58	76.26	Preventive
2018	128	37	HERMOSA AVE	2ND ST	LYNDON ST	Arterial	AC	\$455.60	79.14	Preventive
2018	128	38	HERMOSA AVE	LYNDON ST	HERONDO ST	Arterial	AC	\$52.39	82.98	Preventive
2018	130	01	HERMOSA VIEW DR	END	30TH ST	Local	AC	\$191.37	78.57	Preventive
2018	132	01	HIGHLAND AVE	35TH ST	LONGFELLOW AVE	Collector	AC	\$961.04	71.48	Preventive
2018	133	02	HILL ST	2ND ST	END	Local	PCC	\$563.49	28.43	Stopgap
2018	134	01	HILLCREST DR	18TH ST	21ST ST	Local	AC	\$24,215.08	52.93	Major
2018	134	02	HILLCREST DR	21ST ST	24TH ST	Local	AC	\$5,135.78	55.32	Major
2018	135	01	HOLLOWELL AVE	2ND ST	3RD ST	Local	PCC	\$37,604.97	53.43	Major
2018	135	03	HOLLOWELL AVE	PROSPECT AVE	6TH ST	Local	PCC	\$1,479.69	38.43	Stopgap
2018	135	04	HOLLOWELL AVE	6TH ST	7TH PL	Local	PCC	\$200.90	77.77	Preventive

Work Year	Branch ID	Section ID	Branch Name	From	To	Section Rank	Surface Type	Total	Current PCI	Work Type
2018	138	01	HOPKINS AVE	3RD ST	5TH ST	Local	AC	\$647.70	72.01	Preventive
2018	139	02	INGLESIDE DR	29TH ST	30TH ST	Local	PCC	\$462.70	36.43	Stopgap
2018	139	03	INGLESIDE DR	30TH ST	31ST ST	Local	PCC	\$302.35	72.05	Preventive
2018	139	04	INGLESIDE DR	31ST ST	LONGFELLOW AVE	Local	PCC	\$934.19	22.43	Stopgap
2018	139	05	INGLESIDE DR	LONGFELLOW AVE	FRANCISCO ST	Local	AC	\$213.15	75.60	Preventive
2018	140	01	JOY ST	BONNIE BRAE ST	CAMPANA ST	Local	AC	\$169.71	71.98	Preventive
2018	143	01	LA CARLITA PL	MARLITA ST	30TH ST	Local	AC	\$2,085.59	17.37	Stopgap
2018	144	02	LOMA DR	6TH ST	8TH ST	Local	AC	\$13,134.52	47.27	Major
2018	144	03	LOMA DR	8TH ST	10TH ST	Local	AC	\$433.28	74.71	Preventive
2018	144	04	LOMA DR	10TH ST	PIER AVE	Local	AC	\$574.38	77.74	Preventive
2018	144	05	LOMA DR	PIER AVE	16TH ST	Local	AC	\$159.24	79.91	Preventive
2018	144	07	LOMA DR	19TH ST	PARK AVE	Local	AC	\$22,400.37	45.49	Major
2018	144	08	LOMA DR	PARK AVE	MANHATTAN AVE	Local	AC	\$361.27	73.01	Preventive
2018	146	03	LONGFELLOW AVE	MORNINGSIDE DR	INGLESIDE DR	Collector	AC	\$1,430.28	68.61	Preventive
2018	146	04	LONGFELLOW AVE	INGLESIDE DR	VALLEY DR	Collector	AC	\$347.63	72.44	Preventive
2018	146	05	LONGFELLOW AVE	ARDMORE AVE	TENNYSON PL	Local	PCC	\$15,807.80	8.43	Stopgap
2018	146	06	LONGFELLOW AVE	TENNYSON PL	PACIFIC COAST HWY	Local	PCC	\$10,899.73	8.43	Stopgap
2018	148	01	LYNDON ST	HERMOSA AVE	MONTEREY BLVD	Local	AC	\$469.34	72.78	Preventive
2018	149	01	MANHATTAN AVE	1ST ST	2ND ST	Collector	AC	\$670.63	73.25	Preventive
2018	149	02	MANHATTAN AVE	2ND ST	4TH ST	Collector	AC	\$1,306.08	69.42	Preventive
2018	149	04	MANHATTAN AVE	6TH ST	8TH ST	Collector	AC	\$2,580.74	65.60	Preventive
2018	149	05	MANHATTAN AVE	8TH ST	10TH ST	Collector	AC	\$1,943.31	67.51	Preventive
2018	149	06	MANHATTAN AVE	10TH ST	PIER AVE	Collector	AC	\$27,495.22	64.65	Major
2018	149	08	MANHATTAN AVE	14TH ST	16TH ST	Collector	AC	\$1,303.66	69.42	Preventive
2018	149	09	MANHATTAN AVE	16TH ST	19TH ST	Local	AC	\$739.14	77.11	Preventive
2018	149	10	MANHATTAN AVE	19TH ST	CIRCLE DR	Collector	AC	\$694.95	70.52	Preventive
2018	149	11	MANHATTAN AVE	CIRCLE DR	MONTEREY BLVD	Collector	AC	\$261.35	81.08	Preventive
2018	149	12	MANHATTAN AVE	MONTEREY BLVD	24TH ST	Collector	AC	\$371.62	76.27	Preventive
2018	149	13	MANHATTAN AVE	24TH ST	25TH ST	Collector	AC	\$635.85	73.40	Preventive
2018	149	14	MANHATTAN AVE	25TH ST	27TH ST	Collector	AC	\$19,693.03	64.78	Major
2018	149	15	MANHATTAN AVE	27TH ST	29TH ST	Collector	AC	\$815.09	69.56	Preventive
2018	152	01	MARLITA	END (W)	END (E)	Local	AC	\$1,240.80	18.37	Stopgap
2018	154	01	MASSEY AVE	PROSPECT AVE	5TH ST	Local	AAC	\$93.10	82.31	Preventive
2018	156	01	MEYER CT	END	1ST ST	Local	AC	\$3,591.33	47.98	Major
2018	156	02	MEYER CT	1ST ST	END	Local	AC	\$208.56	72.78	Preventive
2018	157	01	MIRA ST	15TH PL	16TH ST	Local	AC	\$400.53	23.37	Stopgap
2018	158	01	MONTEREY BLVD	HERONDO ST	2ND ST	Collector	AC	\$1,097.27	74.38	Preventive
2018	158	02	MONTEREY BLVD	2ND ST	4TH ST	Collector	AC	\$892.49	72.47	Preventive
2018	158	04	MONTEREY BLVD	6TH ST	8TH ST	Collector	AC	\$187.72	81.11	Preventive
2018	158	05	MONTEREY BLVD	8TH ST	10TH ST	Collector	AC	\$523.10	76.30	Preventive
2018	158	06	MONTEREY BLVD	10TH ST	11TH ST	Collector	AC	\$192.03	79.96	Preventive
2018	158	07	MONTEREY BLVD	11TH ST	PIER AVE	Collector	AC	\$16,407.11	64.65	Major
2018	158	08	MONTEREY BLVD	PIER AVE	16TH ST	Collector	AC	\$2,775.23	66.56	Preventive
2018	158	09	MONTEREY BLVD	16TH ST	19TH ST	Collector	AC	\$344.13	80.11	Preventive
2018	158	11	MONTEREY BLVD	CIRCLE CT	MANHATTAN AVE	Collector	AC	\$863.61	75.31	Preventive
2018	159	01	MONTGOMERY DR	AUBREY PARK CT	OCEAN DR	Local	AC	\$453.15	26.64	Stopgap
2018	161	01	MORNINGSIDE DR	25TH ST	END	Local	AC	\$301.42	76.37	Preventive
2018	161	02	MORNINGSIDE DR	26TH ST	27TH ST	Local	PCC	\$35,260.28	50.43	Major
2018	161	03	MORNINGSIDE DR	27TH ST	30TH PL	Local	PCC	\$1,736.49	32.43	Stopgap
2018	161	05	MORNINGSIDE DR	LONGFELLOW AVE	33RD PL	Local	PCC	\$713.70	20.43	Stopgap
2018	161	06	MORNINGSIDE DR	33RD PL	FRANCISCO ST	Local	PCC	\$2,850.66	13.43	Stopgap
2018	162	01	MYRTLE AVE	24TH ST	25TH ST	Local	AC	\$434.09	76.37	Preventive
2018	162	02	MYRTLE AVE	25TH ST	26TH ST	Local	AC	\$324.91	73.01	Preventive
2018	163	01	NEPTUNE AVE	THE STRAND	PALM DR	Local	PCC	\$306.18	37.43	Stopgap
2018	163	02	NEPTUNE AVE	PALM DR	MANHATTAN AVE	Local	PCC	\$1,649.42	19.43	Stopgap
2018	164	02	OCEAN DR	8TH PL	9TH ST	Local	AC	\$4,465.90	48.30	Major
2018	164	03	OCEAN DR	9TH ST	10TH ST	Local	AC	\$4,253.23	57.62	Major
2018	164	04	OCEAN DR	10TH ST	AVIATION BLVD	Local	AC	\$1,059.83	19.30	Stopgap
2018	164	05	OCEAN DR	AVIATION BLVD	14TH ST	Local	AC	\$317.00	39.17	Stopgap
2018	164	06	OCEAN DR	14TH ST	15TH PL	Local	AC	\$9,162.18	56.34	Major
2018	165	01	OCEAN VIEW AVE	END	5TH ST	Local	PCC	\$80,435.62	49.43	Major
2018	167	01	OWOSSO AVE	9TH ST	AVIATION BLVD	Local	PCC	\$224.92	82.88	Preventive
2018	167	02	OWOSSO AVE	AVIATION BLVD	14TH ST	Local	AC	\$473.64	36.47	Stopgap
2018	168	01	OZONE CT	LOMA DR	24TH ST	Local	PCC	\$33.37	86.95	Preventive
2018	168	02	OZONE CT	24TH ST	25TH ST	Local	AC	\$224.09	76.37	Preventive
2018	168	03	OZONE CT	25TH ST	26TH ST	Local	AC	\$107.97	42.70	Stopgap
2018	168	04	OZONE CT	26TH ST	27TH ST	Local	AC	\$3,492.97	56.56	Major
2018	170	01	PALM DR	END	LYNDON ST	Local	PCC	\$165.25	76.33	Preventive
2018	170	03	PALM DR	1ST ST	2ND ST	Local	AC	\$225.84	76.27	Preventive
2018	170	04	PALM DR	2ND ST	4TH ST	Local	AC	\$95.59	81.40	Preventive
2018	170	06	PALM DR	6TH ST	8TH ST	Local	AC	\$69.34	83.77	Preventive
2018	170	07	PALM DR	8TH ST	10TH ST	Local	AC	\$276.66	76.27	Preventive
2018	170	08	PALM DR	10TH ST	PIER AVE	Local	AC	\$298.22	76.27	Preventive
2018	170	09	PALM DR	PIER AVE	14TH ST	Local	AC	\$9,534.34	51.58	Major
2018	170	10	PALM DR	14TH ST	16TH ST	Local	AC	\$521.34	70.76	Preventive
2018	170	12	PALM DR	19TH ST	21ST ST	Local	AC	\$1,102.75	68.37	Preventive
2018	170	13	PALM DR	21ST ST	22ND ST	Local	AC	\$145.96	76.37	Preventive
2018	170	14	PALM DR	22ND ST	24TH ST	Local	AC	\$67.05	81.54	Preventive
2018	170	16	PALM DR	25TH ST	26TH ST	Local	AC	\$478.79	27.08	Stopgap
2018	170	17	PALM DR	26TH ST	GREENWICH VILLAGE	Local	AC	\$51.49	78.57	Preventive
2018	170	18	PALM DR	GREENWICH VILLAGE	27TH ST	Local	AC	\$2,642.32	56.56	Major
2018	170	19	PALM DR	27TH ST	28TH ST	Local	PCC	\$62.81	83.84	Preventive

Work Year	Branch ID	Section ID	Branch Name	From	To	Section Rank	Surface Type	Total	Current PCI	Work Type
2018	170	21	PALM DR	29TH ST	30TH ST	Local	PCC	\$97.86	80.18	Preventive
2018	170	22	PALM DR	30TH ST	31ST ST	Local	PCC	\$14,790.66	63.15	Major
2018	170	23	PALM DR	31ST ST	LONGFELLOW AVE	Local	PCC	\$64.10	82.87	Preventive
2018	170	24	PALM DR	LONGFELLOW AVE	33RD ST	Local	PCC	\$164.64	75.66	Preventive
2018	170	25	PALM DR	33RD ST	34TH ST	Local	PCC	\$129.41	77.03	Preventive
2018	170	26	PALM DR	34TH ST	35TH ST	Local	PCC	\$26.57	87.37	Preventive
2018	170	27	PALM DR	35TH ST	NEPTUNE AVE	Local	AC	\$389.57	65.72	Preventive
2018	172	01	PARK AVE	MONTEREY AVE	LOMA DR	Local	AC	\$3,987.41	64.40	Major
2018	174	01	PIER AVE	HERMOSA AVE	MANHATTAN AVE	Arterial	AC	\$474.84	74.37	Preventive
2018	174	02	PIER AVE	MANHATTAN AVE	MONTEREY BLVD	Arterial	AC	\$205.97	79.17	Preventive
2018	174	03	PIER AVE	MONTEREY BLVD	BARD ST	Arterial	AC	\$284.22	80.13	Preventive
2018	174	04	PIER AVE	BARD ST	VALLEY DR	Arterial	AC	\$54.19	83.98	Preventive
2018	174	05	PIER AVE	VALLEY DR	ARDMORE AVE	Arterial	AC	\$240.44	70.54	Preventive
2018	174	07	PIER AVE	PACIFIC COAST HWY	ARDMORE AVE	Arterial	AC	\$239.63	80.13	Preventive
2018	174	08	PIER AVE	ARDMORE AVE	VALLEY DR	Arterial	AC	\$4,576.28	64.80	Major
2018	174	09	PIER AVE	VALLEY DR	BARD ST	Arterial	AC	\$62.81	83.02	Preventive
2018	174	12	PIER AVE	MANHATTAN AVE	HERMOSA AVE	Arterial	AC	\$821.93	69.58	Preventive
2018	179	01	POWER ST	20TH ST	21ST ST	Local	AC	\$802.94	24.38	Stopgap
2018	179	02	POWER ST	21ST ST	24TH ST	Local	AC	\$3,364.67	17.38	Stopgap
2018	180	01	PROSPECT AVE	ANITA ST	VAN HORNE LN	Collector	AC	\$130.18	84.00	Preventive
2018	180	02	PROSPECT AVE	VAN HORNE LN	GENTRY ST	Collector	AC	\$682.67	74.39	Preventive
2018	180	03	PROSPECT AVE	GENTRY ST	6TH ST	Collector	AC	\$378.84	77.27	Preventive
2018	180	04	PROSPECT AVE	6TH ST	8TH ST	Collector	AC	\$140.64	82.08	Preventive
2018	180	05	PROSPECT AVE	8TH ST	9TH ST	Collector	AC	\$84.38	82.08	Preventive
2018	180	06	PROSPECT AVE	9TH ST	AVIATION BLVD	Collector	AC	\$143.61	84.96	Preventive
2018	180	07	PROSPECT AVE	AVIATION BLVD	14TH ST	Collector	AC	\$656.62	73.39	Preventive
2018	180	12	PROSPECT AVE	21ST ST	ARTESIA BLVD	Collector	AC	\$1,767.41	66.69	Preventive
2018	180	13	PROSPECT AVE	ARTESIA BLVD	21ST ST	Collector	AC	\$991.75	69.56	Preventive
2018	181	01	RAYMOND AVE	16TH ST	17TH ST	Local	AC	\$50.71	82.31	Preventive
2018	182	01	REYNOLDS LN	VAN HORNE LN	5TH ST	Local	AC	\$81.02	80.78	Preventive
2018	182	02	REYNOLDS LN	5TH ST	7TH PL	Local	AC	\$5,383.00	55.32	Major
2018	182	03	REYNOLDS LN	9TH ST	10TH ST	Local	AC	\$1,356.48	14.37	Stopgap
2018	183	01	RHODES ST	18TH ST	21ST ST	Local	AC	\$23,923.56	47.47	Major
2018	183	02	RHODES ST	21ST ST	END	Local	AC	\$3,053.07	7.37	Stopgap
2018	185	01	SILVER ST	15TH ST	END	Local	APC	\$3,590.61	94.86	Global MR
2018	186	01	SILVERSTRAND AVE	24TH ST	25TH ST	Local	AC	\$322.52	78.57	Preventive
2018	189	01	SPRINGFIELD AVE	END	SPRINGFIELD AVE	Local	AC	\$98.22	33.07	Stopgap
2018	189	02	SPRINGFIELD AVE	SPRINGFIELD AVE	21ST ST	Local	PCC	\$96,639.91	47.43	Major
2018	191	01	SUNSET DR	6TH ST	8TH ST	Local	AC	\$179.72	78.46	Preventive
2018	191	02	SUNSET DR	8TH ST	10TH ST	Local	AC	\$277.17	76.27	Preventive
2018	191	03	SUNSET DR	10TH ST	11TH ST	Local	AC	\$293.69	75.51	Preventive
2018	191	04	SUNSET DR	11TH ST	PIER AVE	Local	AC	\$79.54	82.96	Preventive
2018	192	01	TENNYSON PL	END	30TH ST	Local	AC	\$5,504.01	10.37	Stopgap
2018	192	02	TENNYSON PL	30TH ST	LONGFELLOW AVE	Local	AC	\$193.96	35.25	Stopgap
2018	192	03	TENNYSON PL	LONGFELLOW AVE	BOUNDARY PL	Local	AC	\$295.30	27.76	Stopgap
2018	195	01	VALLEY DR	HERONDO ST	2ND ST	Collector	AC	\$172.98	81.08	Preventive
2018	196	01	VALLEY PARK AVE	END	20TH ST	Local	AC	\$135.50	83.12	Preventive
2018	197	01	VAN HORNE LN	PROSPECT AVE	REYNOLDS LN	Local	AC	\$439.07	16.37	Stopgap
2018	198	01	VISTA DR	33RD PL	FRANCISCO ST	Local	PCC	\$520.59	22.43	Stopgap
2018	199	01	OAK ST	LOMA DR	BARD ST	Local	AC	\$87.73	82.35	Preventive
2019	002	01	10TH ST	THE STRAND	BEACH DR	Local	AC	\$31.09	81.87	Preventive
2019	002	02	10TH ST	BEACH DR	HERMOSA AVE	Local	AC	\$155.01	81.15	Preventive
2019	002	03	10TH ST	HERMOSA AVE	MANHATTAN AVE	Collector	AC	\$1,567.08	65.10	Preventive
2019	002	05	10TH ST	MONTEREY BLVD	LOMA DR	Collector	AC	\$112.92	79.24	Preventive
2019	002	06	10TH ST	ARDMORE AVE	PACIFIC COAST HWY	Local	PCC	\$3,231.93	24.71	Stopgap
2019	002	08	10TH ST	OCEAN DR	OWOSSO AVE	Local	AC	\$433.20	70.75	Preventive
2019	002	09	10TH ST	OWOSSO AVE	PROSPECT AVE	Local	PCC	\$265.25	80.05	Preventive
2019	002	10	10TH ST	PROSPECT AVE	HARPER AVE	Local	AC	\$344.11	78.55	Preventive
2019	003	01	11TH CT	BEACH DR	HERMOSA AVE	Local	AC	\$65.12	81.88	Preventive
2019	004	01	11TH PL	BARD ST	VALLEY DR	Local	AC	\$273.05	71.88	Preventive
2019	004	02	11TH PL	END	PACIFIC COAST HWY	Local	AC	\$6,935.75	7.12	Stopgap
2019	005	01	11TH ST	THE STRAND	BEACH DR	Local	AC	\$35.27	82.77	Preventive
2019	005	04	11TH ST	LOMA DR	VALLEY DR	Local	AC	\$770.73	71.88	Preventive
2019	005	05	11TH ST	ARDMORE AVE	PACIFIC COAST HWY	Local	AC	\$864.06	70.77	Preventive
2019	007	01	13TH CT	BEACH DR	HERMOSA AVE	Local	AC	\$7,775.98	40.03	Major
2019	008	01	13TH ST	HERMOSA AVE	BEACH DR	Local	AC	\$486.19	73.72	Preventive
2019	010	03	14TH ST	PACIFIC COAST HWY	OCEAN DR	Local	AC	\$562.93	74.49	Preventive
2019	010	04	14TH ST	OCEAN DR	BONNIE BRAE ST	Local	AC	\$91.81	75.23	Preventive
2019	010	06	14TH ST	CORONA ST	PROSPECT AVE	Local	AC	\$577.98	19.10	Stopgap
2019	010	07	14TH ST	PROSPECT AVE	END	Local	AC	\$403.59	32.81	Stopgap
2019	011	01	15TH CT	END	HERMOSA AVE	Local	AC	\$966.62	25.31	Stopgap
2019	012	01	15TH PL	END	MIRA ST	Local	PCC	\$1,862.77	11.71	Stopgap
2019	012	02	15TH PL	MIRA ST	BONNIE BRAE ST	Local	AC	\$2,191.49	19.10	Stopgap
2019	013	01	15TH ST	THE STRAND	HERMOSA AVE	Local	AC	\$4,595.47	20.11	Stopgap
2019	013	02	15TH ST	PACIFIC COAST HWY	OCEAN DR	Local	AC	\$1,837.28	25.37	Stopgap
2019	015	01	16TH ST	HERMOSA AVE	MANHATTAN AVE	Local	AC	\$279.58	75.13	Preventive
2019	015	02	16TH ST	MANHATTAN AVE	MONTEREY BLVD	Local	AC	\$328.24	73.61	Preventive
2019	015	05	16TH ST	PACIFIC COAST HWY	PROSPECT AVE	Local	PCC	\$4,606.37	23.71	Stopgap
2019	015	06	16TH ST	PROSPECT AVE	GOLDEN AVE	Local	AC	\$716.31	66.59	Preventive
2019	017	02	17TH ST	PROSPECT AVE	GOLDEN ST	Local	AC	\$5,185.92	5.10	Stopgap
2019	017	03	17TH ST	GOLDEN ST	END	Local	AC	\$1,042.30	22.10	Stopgap
2019	018	1	18TH CT	BEACH DR	HERMOSA AVE	Local	AC	\$1,179.53	65.29	Preventive

Work Year	Branch ID	Section ID	Branch Name	From	To	Section Rank	Surface Type	Total	Current PCI	Work Type
2019	020	01	19TH CT	BEACH DR	HERMOSA AVE	Local	AC	\$1,141.77	65.29	Preventive
2019	021	01	19TH ST	HERMOSA AVE	MANHATTAN AVE	Local	AC	\$103.64	78.56	Preventive
2019	021	02	19TH ST	MANHATTAN AVE	MONTEREY BLVD	Local	AC	\$183.10	77.25	Preventive
2019	021	03	19TH ST	MONTEREY BLVD	LOMA DR	Local	AC	\$475.32	66.74	Preventive
2019	021	05	19TH ST	PROSPECT AVE	HARPER AVE	Local	AC	\$4,087.98	19.10	Stopgap
2019	022	01	1ST CT	PALM DR	MONTEREY BLVD	Local	PCC	\$4,981.65	7.71	Stopgap
2019	023	01	1ST PL	ARDMORE AVE	PACIFIC COAST HWY	Local	AC	\$713.19	72.60	Preventive
2019	023	02	1ST PL	BARNEY CT	PROSPECT AVE	Local	AC	\$418.89	77.63	Preventive
2019	024	01	1ST ST	HERMOSA AVE	MONTEREY BLVD	Local	AC	\$993.04	72.60	Preventive
2019	024	02	1ST ST	ARDMORE AVE	PACIFIC COAST HWY	Local	AC	\$386.45	78.27	Preventive
2019	024	03	1ST ST	PACIFIC COAST HWY	MEYER CT	Local	AC	\$977.31	73.48	Preventive
2019	024	04	1ST ST	MEYER CT	BARNEY CT	Local	AC	\$126.24	76.99	Preventive
2019	024	05	1ST ST	BARNEY CT	PROSPECT AVE	Local	AC	\$1,795.06	67.83	Preventive
2019	025	02	20TH ST	PACIFIC COAST HWY	RHODES ST	Local	PCC	\$5,180.16	8.71	Stopgap
2019	025	03	20TH ST	PROSPECT AVE	HARPER AVE	Local	AC	\$568.68	33.13	Stopgap
2019	027	01	20TH PL	PROSPECT AVE	HARPER AVE	Local	AC	\$514.33	32.81	Stopgap
2019	029	01	21ST ST	HERMOSA AVE	MANHATTAN AVE	Local	AC	\$250.37	75.92	Preventive
2019	029	02	21ST ST	POWER ST	END	Local	AC	\$528.41	66.75	Preventive
2019	029	03	21ST ST	VALLEY DR	POWER ST	Local	AC	\$420.32	75.93	Preventive
2019	029	04	21ST ST	ARDMORE AVE	PACIFIC COAST HWY	Local	AC	\$740.38	74.49	Preventive
2019	029	05	21ST ST	PACIFIC COAST HWY	RHODES ST	Collector	AC	\$273.23	77.50	Preventive
2019	029	06	21ST ST	RHODES ST	PROSPECT AVE	Collector	AC	\$200.01	79.39	Preventive
2019	032	01	22ND CT	END (S)	22ND ST	Local	AC	\$104.54	75.94	Preventive
2019	035	02	24TH PL	ARDMORE AVE	PACIFIC COAST HWY	Local	AC	\$110.80	84.92	Preventive
2019	036	02	24TH ST	HERMOSA AVE	MANHATTAN AVE	Local	AC	\$845.42	66.75	Preventive
2019	036	03	24TH ST	MANHATTAN AVE	PARK AVE	Local	AC	\$1,088.67	69.52	Preventive
2019	036	04	24TH ST	PARK AVE	VALLEY DR	Local	AAC	\$5,690.58	21.11	Stopgap
2019	036	06	24TH ST	END	HILLCREST DR	Local	AC	\$232.44	34.45	Stopgap
2019	036	07	24TH ST	PROSPECT AVE	HARPER AVE	Local	AC	\$6,063.62	10.10	Stopgap
2019	037	01	25TH ST	HERMOSA AVE	MANHATTAN AVE	Local	AC	\$506.34	69.42	Preventive
2019	037	02	25TH ST	MANHATTAN AVE	MYRTLE AVE	Local	AAC	\$350.48	72.84	Preventive
2019	037	04	25TH ST	PARK AVE	VALLEY DR	Local	AC	\$25,779.19	38.51	Major
2019	038	01	26TH ST	HERMOSA AVE	MANHATTAN AVE	Local	AC	\$403.48	70.76	Preventive
2019	038	02	26TH ST	MANHATTAN AVE	MORNINGSIDE DR	Local	PCC	\$6,111.38	16.70	Stopgap
2019	039	01	27TH CT	OZONE CT	MORNINGSIDE DR	Local	PCC	\$83,196.31	33.70	Major
2019	040	01	27TH ST	HERMOSA AVE	MANHATTAN AVE	Local	PCC	\$216.62	81.80	Preventive
2019	041	01	28TH CT	PALM DR	MANHATTAN AVE	Local	AC	\$258.31	68.18	Preventive
2019	041	02	28TH CT	MANHATTAN AVE	MORNINGSIDE DR	Local	PCC	\$899.35	31.70	Stopgap
2019	041	03	28TH CT	MORNINGSIDE DR	END	Local	AC	\$10,353.11	34.91	Major
2019	042	01	28TH ST	HERMOSA AVE	MANHATTAN AVE	Local	AC	\$1,194.25	65.29	Preventive
2019	042	02	28TH ST	MANHATTAN AVE	MORNINGSIDE DR	Local	AC	\$2,011.40	66.75	Preventive
2019	044	01	29TH ST	HERMOSA AVE	MANHATTAN AVE	Local	PCC	\$3,359.20	13.71	Stopgap
2019	044	02	29TH ST	MANHATTAN AVE	MORNINGSIDE DR	Local	PCC	\$2,585.13	25.71	Stopgap
2019	044	03	29TH ST	MORNINGSIDE DR	INGLESIDE DR	Local	PCC	\$2,772.06	21.71	Stopgap
2019	046	01	2ND ST	THE STRAND	BEACH DR	Local	AC	\$127.72	71.75	Preventive
2019	046	02	2ND ST	BEACH DR	HERMOSA AVE	Collector	AC	\$81.92	79.24	Preventive
2019	046	03	2ND ST	HERMOSA AVE	MANHATTAN AVE	Collector	AC	\$1,388.02	66.04	Preventive
2019	046	04	2ND ST	MANHATTAN AVE	MONTEREY BLVD	Collector	AC	\$999.25	67.92	Preventive
2019	046	05	2ND ST	MONTEREY BLVD	VALLEY DR	Collector	AC	\$1,452.29	68.86	Preventive
2019	046	06	2ND ST	VALLEY DR	ARDMORE AVE	Collector	AC	\$657.13	73.57	Preventive
2019	046	07	2ND ST	ARDMORE AVE	PACIFIC COAST HWY	Collector	AC	\$517.12	76.40	Preventive
2019	046	08	2ND ST	PACIFIC COAST HWY	HOLLOWELL AVE	Local	AC	\$1,449.43	71.75	Preventive
2019	047	01	30TH PL	PALM DR	MORNINGSIDE DR	Local	AC	\$11,778.40	37.14	Major
2019	048	01	30TH ST	HERMOSA AVE	PALM DR	Local	PCC	\$29,897.55	38.71	Major
2019	048	02	30TH ST	MANHATTAN AVE	PALM DR	Local	PCC	\$2,832.58	.00	Stopgap
2019	048	03	30TH ST	MORNINGSIDE DR	INGLESIDE DR	Local	PCC	\$5,155.89	14.71	Stopgap
2019	048	04	30TH ST	INGLESIDE DR	VALLEY DR	Local	PCC	\$2,211.96	.00	Stopgap
2019	048	06	30TH ST	TENNYSON PL	ARDMORE AVE	Local	AC	\$2,895.34	26.49	Stopgap
2019	048	07	30TH ST	PACIFIC COAST HWY	TENNYSON PL	Local	AC	\$25,198.33	37.80	Major
2019	049	01	31ST PL	PALM DR	MANHATTAN AVE	Local	AC	\$208.91	66.74	Preventive
2019	049	02	31ST PL	MANHATTAN AVE	MORNINGSIDE DR	Local	AC	\$260.77	74.50	Preventive
2019	049	03	31ST PL	MORNINGSIDE DR	INGLESIDE DR	Local	PCC	\$3,023.93	1.71	Stopgap
2019	049	04	31ST PL	INGLESIDE DR	VALLEY DR	Local	PCC	\$14,926.30	38.71	Major
2019	050	02	31ST ST	MORNINGSIDE DR	INGLESIDE DR	Local	PCC	\$1,924.01	26.71	Stopgap
2019	050	03	31ST ST	INGLESIDE DR	VALLEY DR	Local	PCC	\$2,340.59	11.71	Stopgap
2019	051	01	32ND PL	PALM DR	MANHATTAN AVE	Local	AC	\$149.84	68.16	Preventive
2019	051	02	32ND PL	MANHATTAN AVE	MORNINGSIDE DR	Local	AC	\$351.03	70.75	Preventive
2019	051	04	32ND PL	INGLESIDE DR	VALLEY DR	Local	PCC	\$363.53	25.71	Stopgap
2019	052	02	33RD PL	MANHATTAN AVE	HIGHLAND AVE	Local	PCC	\$39,102.30	40.71	Major
2019	052	04	33RD PL	MORNINGSIDE DR	INGLESIDE DR	Local	PCC	\$3,889.43	9.71	Stopgap
2019	053	01	33RD ST	PALM DR	MANHATTAN AVE	Local	PCC	\$38,985.74	37.71	Major
2019	053	02	33RD ST	MANHATTAN AVE	HIGHLAND AVE	Local	PCC	\$1,577.53	23.71	Stopgap
2019	053	03	33RD ST	HIGHLAND AVE	MORNINGSIDE DR	Local	PCC	\$1,913.99	20.71	Stopgap
2019	054	01	34TH PL	PALM DR	MANHATTAN AVE	Local	AC	\$249.83	65.27	Preventive
2019	055	01	34TH ST	HERMOSA AVE	MANHATTAN AVE	Local	PCC	\$74,924.56	37.71	Major
2019	055	02	34TH ST	MANHATTAN AVE	HIGHLAND AVE	Local	PCC	\$4,473.50	7.71	Stopgap
2019	055	03	34TH ST	HIGHLAND AVE	MORNINGSIDE DR	Local	PCC	\$724.56	32.71	Stopgap
2019	056	01	35TH PL	PALM DR	MANHATTAN AVE	Local	AC	\$63.44	33.39	Stopgap
2019	057	01	35TH ST	HERMOSA AVE	MANHATTAN AVE	Local	AC	\$9,648.06	39.24	Major
2019	058	01	3RD CT	BEACH DR	HERMOSA AVE	Local	AC	\$34.04	80.44	Preventive
2019	059	01	3RD ST	END	ARDMORE AVE	Local	AC	\$132.99	78.27	Preventive
2019	059	02	3RD ST	ARDMORE AVE	PACIFIC COAST HWY	Local	AC	\$369.78	77.63	Preventive

Work Year	Branch ID	Section ID	Branch Name	From	To	Section Rank	Surface Type	Total	Current PCI	Work Type
2019	059	03	3RD ST	PACIFIC COAST HWY	HOPKINS AVE	Local	AC	\$379.29	77.63	Preventive
2019	059	04	3RD ST	HOPKINS AVE	HOLLOWELL AVE	Local	AC	\$1,124.35	69.51	Preventive
2019	059	05	3RD ST	HOLLOWELL AVE	PROSPECT AVE	Local	PCC	\$6,740.91	.00	Stopgap
2019	060	01	4TH CT	BEACH DR	HERMOSA AVE	Local	AC	\$142.81	74.41	Preventive
2019	061	01	4TH ST	HERMOSA AVE	MANHATTAN AVE	Collector	AC	\$502.54	72.63	Preventive
2019	061	02	4TH ST	MANHATTAN AVE	MONTEREY BLVD	Collector	AC	\$152.49	79.24	Preventive
2019	061	04	4TH ST	END	ARDMORE AVE	Local	AC	\$206.27	74.40	Preventive
2019	061	05	4TH ST	ARDMORE AVE	PACIFIC COAST HWY	Local	PCC	\$213,419.15	34.71	Major
2019	061	06	4TH ST	PACIFIC COAST HWY	OCEAN VIEW AVE	Local	PCC	\$3,283.59	13.71	Stopgap
2019	061	07	4TH ST	HOPKINS AVE	PROSPECT AVE	Local	PCC	\$1,598.86	27.71	Stopgap
2019	063	01	5TH ST	ARMORE AVE	PACIFIC COAST HWY	Local	AC	\$562.28	76.62	Preventive
2019	063	02	5TH ST	PACIFIC COAST HWY	OCEAN VIEW CT	Local	APC	\$383.48	71.85	Preventive
2019	063	03	5TH ST	OCEAN VIEW AVE	PINE CT	Local	APC	\$350.39	68.16	Preventive
2019	063	06	5TH ST	MASSEY AVE	REYNOLDS LN	Local	AC	\$5,671.35	40.01	Major
2019	064	01	6TH CT	BEACH DR	HERMOSA AVE	Local	AC	\$43.77	82.63	Preventive
2019	065	01	6TH ST	HERMOSA AVE	MANHATTAN AVE	Collector	AC	\$122.00	80.38	Preventive
2019	065	02	6TH ST	MANHATTAN AVE	MONTEREY BLVD	Collector	AC	\$83.23	83.23	Preventive
2019	065	03	6TH ST	MONTEREY BLVD	LOMA DR	Collector	AC	\$8.49	89.08	Preventive
2019	065	05	6TH ST	CYPRESS AVE	VALLEY DR	Collector	AC	\$199.15	77.54	Preventive
2019	065	07	6TH ST	PACIFIC COAST HWY	PINE ST	Local	PCC	\$6,234.46	11.71	Stopgap
2019	065	09	6TH ST	58' s/o PROSPECT AVE	PROSPECT AVE	Local	AC	\$169.36	66.78	Preventive
2019	065	10	6TH ST	PROSPECT AVE	HOLLOWELL AVE	Local	PCC	\$9,591.54	13.71	Stopgap
2019	066	01	7TH CT	BEACH DR	HERMOSA AVE	Local	AC	\$301.95	70.64	Preventive
2019	068	01	7TH ST	CYPRESS AVE	VALLEY DR	Local	AC	\$440.74	73.41	Preventive
2019	068	02	7TH ST	ARDMORE AVE	END	Local	AC	\$83.42	79.92	Preventive
2019	068	03	7TH ST	PACIFIC COAST HWY	PROSPECT AVE	Local	AC	\$42,098.30	34.04	Major
2019	069	01	8TH CT	BEACH DR	HERMOSA AVE	Local	AAC	\$201.15	75.14	Preventive
2019	070	01	8TH PL	ARDMORE AVE	PACIFIC COAST HWY	Local	PCC	\$5,313.81	17.71	Stopgap
2019	070	02	8TH PL	PACIFIC COAST HWY	OCEAN DR	Local	AC	\$275.22	78.55	Preventive
2019	070	03	8TH PL	OCEAN DR	PROSPECT AVE	Local	AC	\$197.16	78.55	Preventive
2019	071	01	8TH ST	HERMOSA AVE	MANHATTAN AVE	Collector	AC	\$176.17	77.54	Preventive
2019	071	03	8TH ST	MONTEREY BLVD	LOMA DR	Collector	AC	\$175.04	78.48	Preventive
2019	071	04	8TH ST	LOMA DR	CYPRESS AVE	Collector	AC	\$338.43	70.92	Preventive
2019	071	07	8TH ST	ARDMORE DR	PACIFIC COAST HWY	Collector	AC	\$1,657.28	66.20	Preventive
2019	071	08	8TH ST	PACIFIC COAST HWY	PROSPECT AVE	Local	AC	\$918.27	72.83	Preventive
2019	073	01	9TH ST	ARDMORE AVE	PACIFIC COAST HWY	Local	PCC	\$11,139.37	.00	Stopgap
2019	073	02	9TH ST	PACIFIC COAST HWY	OCEAN DR	Local	AC	\$272.00	78.55	Preventive
2019	073	03	9TH ST	OCEAN DR	OWOSSO AVE	Local	AC	\$225.27	32.72	Stopgap
2019	073	04	9TH ST	OWOSSO AVE	PROSPECT AVE	Local	PCC	\$186.06	82.75	Preventive
2019	075	01	ALLEY	4TH ST	5TH ST	Alley	AC	\$679.29	24.10	Stopgap
2019	075	02	ALLEY	30TH ST	LONGFELLOW AVE	Alley	AC	\$1,371.85	12.10	Stopgap
2019	075	07	ALLEY	64' w/o 21ST ST	20TH ST	Alley	PCC	\$61.45	84.81	Preventive
2019	075	08	ALLEY	RHODES ST	ALLEY w/o RHODES ST	Alley	AC	\$2,019.58	9.10	Stopgap
2019	075	09	ALLEY	BEACH DR	22ND CT	Alley	AC	\$19.33	78.57	Preventive
2019	075	10	ALLEY	20TH ST	ALLEY n/o 19TH ST	Alley	AC	\$1,565.88	.00	Stopgap
2019	075	13	ALLEY	21ST ST	64' s/o 21ST ST	Alley	AC	\$814.77	.00	Stopgap
2019	075	14	ALLEY	RHODES ST	ALLEY w/o RHODES ST	Alley	AC	\$953.44	16.10	Stopgap
2019	077	01	AMBY PL	END	30TH ST	Local	AC	\$6,822.23	40.02	Major
2019	079	01	ARDMORE AVE	END	2ND ST	Local	AC	\$4,622.91	90.96	Global MR
2019	079	02	ARDMORE AVE	2ND ST	5TH ST	Collector	AC	\$212.59	80.36	Preventive
2019	079	03	ARDMORE AVE	8TH ST	5TH ST	Collector	AC	\$326.08	78.46	Preventive
2019	079	06	ARDMORE AVE	256' n/o PIER AVE	PIER AVE	Collector	PCC	\$218.89	80.05	Preventive
2019	079	07	ARDMORE AVE	16TH ST	256' n/o PIER AVE	Collector	AAC	\$0.08	89.99	Preventive
2019	079	08	ARDMORE AVE	21ST ST	16TH ST	Collector	AAC	\$0.37	89.99	Preventive
2019	079	09	ARDMORE AVE	PORTER LN	21ST ST	Collector	AAC	\$0.32	89.99	Preventive
2019	079	10	ARDMORE AVE	GOULD TER	PORTER LN	Collector	AAC	\$0.21	89.99	Preventive
2019	079	11	ARDMORE AVE	GOULD AVE	30TH ST	Collector	AAC	\$0.14	89.99	Preventive
2019	079	12	ARDMORE AVE	30TH ST	BOUNDARY PL	Collector	AAC	\$0.09	89.99	Preventive
2019	081	01	ARTESIA BLVD	PACIFIC COAST HWY	HARPER AVE	Arterial	AC	\$2,323.90	72.78	Preventive
2019	081	02	ARTESIA BLVD	HARPER AVE	PACIFIC COAST HWY	Arterial	AC	\$3,047.30	69.94	Preventive
2019	083	01	AUBREY CT	END	AUBREY CT	Local	AC	\$562.98	16.10	Stopgap
2019	084	01	AVA ST	END	21ST ST	Local	PCC	\$4,652.78	16.71	Stopgap
2019	085	01	AVIATION BLVD	PACIFIC COAST HWY	OCEAN DR	Arterial	AC	\$137.86	84.19	Preventive
2019	085	02	AVIATION BLVD	OCEAN DR	CORONA ST	Arterial	AC	\$806.77	72.81	Preventive
2019	085	03	AVIATION BLVD	CORONA ST	PROSPECT AVE	Arterial	AC	\$193.42	78.49	Preventive
2019	085	06	AVIATION BLVD	PROSPECT AVE	CORONA ST	Arterial	AC	\$147.59	79.44	Preventive
2019	085	07	AVIATION BLVD	CORONA ST	OCEAN DR	Arterial	AC	\$1,046.94	69.98	Preventive
2019	085	08	AVIATION BLVD	OCEAN DR	PACIFIC COAST HWY	Arterial	AC	\$114.44	85.14	Preventive
2019	086	01	BARD ST	END	8TH ST	Local	AAC	\$12,165.07	33.70	Major
2019	087	1	BARNEY CT	1ST ST	1ST PL	Local	AC	\$494.26	69.21	Preventive
2019	089	01	BAYVIEW DR	1ST ST	2ND ST	Local	AC	\$56.43	84.23	Preventive
2019	089	02	BAYVIEW DR	2ND ST	4TH ST	Local	AC	\$93.03	81.88	Preventive
2019	089	05	BAYVIEW DR	8TH ST	10TH ST	Local	AC	\$390.68	32.92	Stopgap
2019	089	07	BAYVIEW DR	PIER AVE	16TH ST	Local	AC	\$6,164.72	14.04	Stopgap
2019	089	08	BAYVIEW DR	16TH ST	19TH ST	Local	AC	\$26,124.09	34.05	Major
2019	089	09	BAYVIEW DR	19TH ST	CIRCLE DR	Local	AC	\$460.10	33.14	Stopgap
2019	089	10	BAYVIEW DR	34TH ST	35TH ST	Local	PCC	\$638.00	20.71	Stopgap
2019	090	01	BEACH DR	LYNDON ST	1ST ST	Local	AC	\$121.42	79.21	Preventive
2019	090	02	BEACH DR	1ST ST	2ND ST	Local	AC	\$137.17	76.58	Preventive
2019	090	03	BEACH DR	2ND ST	3RD ST	Local	AC	\$106.77	77.89	Preventive
2019	090	05	BEACH DR	4TH ST	5TH ST	Local	AC	\$41.87	82.77	Preventive
2019	090	06	BEACH DR	5TH ST	6TH ST	Local	AC	\$45.60	82.01	Preventive

Work Year	Branch ID	Section ID	Branch Name	From	To	Section Rank	Surface Type	Total	Current PCI	Work Type
2019	090	08	BEACH DR	7TH ST	8TH ST	Local	AC	\$41.41	82.77	Preventive
2019	090	09	BEACH DR	8TH ST	9TH ST	Local	AC	\$36.88	83.56	Preventive
2019	090	10	BEACH DR	9TH ST	10TH ST	Local	AC	\$75.36	79.21	Preventive
2019	090	11	BEACH DR	10TH ST	11TH ST	Local	AC	\$75.36	79.21	Preventive
2019	090	12	BEACH DR	11TH ST	PIER AVE	Local	AC	\$57.97	80.57	Preventive
2019	090	13	BEACH DR	PIER AVE	13TH ST	Local	AC	\$196.57	75.24	Preventive
2019	090	16	BEACH DR	16TH ST	17TH ST	Local	AC	\$134.97	76.61	Preventive
2019	090	19	BEACH DR	19TH ST	20TH ST	Local	AC	\$269.98	70.76	Preventive
2019	090	20	BEACH DR	20TH ST	21ST ST	Local	AC	\$4,946.69	63.82	Major
2019	090	21	BEACH DR	21ST ST	22ND ST	Local	AC	\$143.97	76.61	Preventive
2019	090	22	BEACH DR	22ND ST	24TH ST	Local	PCC	\$152.48	82.74	Preventive
2019	091	01	BONNIE BRAE ST	AVIATION BLVD	14TH ST	Local	AC	\$20,366.18	38.49	Major
2019	093	01	BOUNDARY PL	ARDMORE AVE	TENNYSON PL	Local	AC	\$27,611.16	33.69	Major
2019	095	01	CAMPANA ST	JOY ST	PROSPECT AVE	Local	AC	\$355.95	32.75	Stopgap
2019	101	01	CIRCLE CT	CIRCLE DR	MONTEREY BLVD	Local	AC	\$207.83	72.84	Preventive
2019	105	02	CORONA ST	14TH ST	END	Local	AC	\$57.27	32.72	Stopgap
2019	106	01	CREST DR	33RD ST	34TH ST	Local	PCC	\$30,157.37	33.71	Major
2019	106	02	CREST DR	34TH ST	35TH ST	Local	PCC	\$408.59	26.71	Stopgap
2019	107	01	CULPER CT	2ND ST	4TH ST	Local	AC	\$406.00	73.62	Preventive
2019	108	01	CYPRESS AVE	END	6TH ST	Local	AC	\$1,555.94	18.12	Stopgap
2019	108	02	CYPRESS AVE	6TH ST	8TH ST	Local	AC	\$147.42	79.92	Preventive
2019	108	03	CYPRESS AVE	8TH ST	END	Local	AC	\$141.20	78.59	Preventive
2019	113	01	EL OESTE DR	GOULD AVE	END	Local	AC	\$450.15	75.93	Preventive
2019	116	01	GENTRY ST	3RD ST	PROSPECT AVE	Local	PCC	\$79,174.56	36.71	Major
2019	116	02	GENTRY ST	PROSPECT AVE	6TH ST	Local	AC	\$194.84	79.22	Preventive
2019	117	02	GOLDEN AVE	16TH ST	17TH ST	Local	AAC	\$752.23	25.81	Stopgap
2019	117	03	GOLDEN AVE	17TH ST	END	Local	AAC	\$1,299.50	16.10	Stopgap
2019	118	03	GOULD AVE	ARDMORE AVE	PACIFIC COAST HWY	Arterial	AAC	\$1.21	89.98	Preventive
2019	118	04	GOULD AVE	PACIFIC COAST HWY	ARDMORE AVE	Arterial	AAC	\$1.20	89.98	Preventive
2019	121	01	GRAVELY CT	END	6TH ST	Local	AC	\$108.00	33.69	Stopgap
2019	122	01	GREENWICH VILLAGE	HERMOSA AVE	27TH ST	Collector	AC	\$1,329.94	66.19	Preventive
2019	125	01	HARPER AVE	11TH ST	AVIATION BLVD	Local	AC	\$18,115.58	37.13	Major
2019	125	03	HARPER AVE	CARNEGIE LN	ARTESIA BLVD	Local	AC	\$2,602.56	24.42	Stopgap
2019	128	01	HERMOSA AVE	HERONDO ST	LYNDON ST	Arterial	AC	\$52.67	83.18	Preventive
2019	128	02	HERMOSA AVE	LYNDON ST	2ND ST	Arterial	AC	\$301.87	81.28	Preventive
2019	128	03	HERMOSA AVE	2ND ST	4TH ST	Arterial	AC	\$804.88	72.76	Preventive
2019	128	04	HERMOSA AVE	4TH ST	6TH ST	Arterial	AC	\$647.62	74.65	Preventive
2019	128	05	HERMOSA AVE	6TH ST	8TH ST	Arterial	AC	\$568.00	75.60	Preventive
2019	128	07	HERMOSA AVE	10TH ST	PIER AVE	Arterial	AC	\$831.66	72.76	Preventive
2019	128	08	HERMOSA AVE	PIER AVE	15TH CT	Arterial	AC	\$2,749.87	67.10	Preventive
2019	128	09	HERMOSA AVE	15TH CT	16TH ST	Arterial	AC	\$604.03	72.76	Preventive
2019	128	11	HERMOSA AVE	19TH ST	21ST ST	Arterial	AC	\$1,458.17	68.99	Preventive
2019	128	12	HERMOSA AVE	21ST ST	22ND ST	Arterial	AC	\$12,378.93	64.28	Major
2019	128	14	HERMOSA AVE	25TH ST	26TH ST	Arterial	AC	\$373.41	73.74	Preventive
2019	128	15	HERMOSA AVE	26TH ST	27TH ST	Arterial	AC	\$182.24	77.52	Preventive
2019	128	16	HERMOSA AVE	27TH ST	30TH ST	Arterial	AC	\$171.21	79.42	Preventive
2019	128	17	HERMOSA AVE	30TH ST	LONGFELLOW AVE	Arterial	AC	\$100.37	79.42	Preventive
2019	128	18	HERMOSA AVE	LONGFELLOW AVE	34TH ST	Arterial	AC	\$78.52	81.31	Preventive
2019	128	20	HERMOSA AVE	35TH ST	34TH ST	Arterial	AC	\$45.58	80.36	Preventive
2019	128	23	HERMOSA AVE	30TH ST	27TH ST	Arterial	AC	\$327.62	76.57	Preventive
2019	128	24	HERMOSA AVE	27TH ST	26TH ST	Arterial	AC	\$130.17	77.52	Preventive
2019	128	28	HERMOSA AVE	21ST ST	19TH ST	Arterial	AC	\$1,195.48	69.96	Preventive
2019	128	29	HERMOSA AVE	19TH	16TH ST	Arterial	AC	\$4,022.83	65.25	Preventive
2019	128	30	HERMOSA AVE	16TH ST	15TH CT	Arterial	AC	\$828.27	69.96	Preventive
2019	128	31	HERMOSA AVE	15TH CT	PIER AVE	Arterial	AC	\$223.52	81.31	Preventive
2019	128	32	HERMOSA AVE	PIER AVE	10TH ST	Arterial	AC	\$2,598.30	65.22	Preventive
2019	128	34	HERMOSA AVE	8TH ST	6TH ST	Arterial	AC	\$198.90	80.33	Preventive
2019	128	35	HERMOSA AVE	6TH ST	4TH ST	Arterial	AC	\$491.65	76.54	Preventive
2019	128	36	HERMOSA AVE	4TH ST	2ND ST	Arterial	AC	\$648.81	74.65	Preventive
2019	128	37	HERMOSA AVE	2ND ST	LYNDON ST	Arterial	AC	\$699.52	77.49	Preventive
2019	128	38	HERMOSA AVE	LYNDON ST	HERONDO ST	Arterial	AC	\$67.04	81.28	Preventive
2019	130	01	HERMOSA VIEW DR	END	30TH ST	Local	AC	\$263.29	77.25	Preventive
2019	132	01	HIGHLAND AVE	35TH ST	LONGFELLOW AVE	Collector	AC	\$1,143.00	69.94	Preventive
2019	133	02	HILL ST	2ND ST	END	Local	PCC	\$799.77	25.71	Stopgap
2019	135	03	HOLLOWELL AVE	PROSPECT AVE	6TH ST	Local	PCC	\$168,173.65	35.71	Major
2019	135	04	HOLLOWELL AVE	6TH ST	7TH PL	Local	PCC	\$236.27	76.39	Preventive
2019	138	01	HOPKINS AVE	3RD ST	5TH ST	Local	AC	\$745.26	70.78	Preventive
2019	139	02	INGLESIDE DR	29TH ST	30TH ST	Local	PCC	\$53,321.01	33.71	Major
2019	139	03	INGLESIDE DR	30TH ST	31ST ST	Local	PCC	\$328.56	71.20	Preventive
2019	139	04	INGLESIDE DR	31ST ST	LONGFELLOW AVE	Local	PCC	\$1,172.44	19.71	Stopgap
2019	139	05	INGLESIDE DR	LONGFELLOW AVE	FRANCISCO ST	Local	AC	\$254.66	74.50	Preventive
2019	140	01	JOY ST	BONNIE BRAE ST	CAMPANA ST	Local	AC	\$195.21	70.75	Preventive
2019	143	01	LA CARLITA PL	MARLITA ST	30TH ST	Local	AC	\$2,441.61	16.10	Stopgap
2019	144	03	LOMA DR	LOMA DR	10TH ST	Local	AC	\$508.68	73.62	Preventive
2019	144	04	LOMA DR	10TH ST	PIER AVE	Local	AC	\$745.80	76.50	Preventive
2019	144	05	LOMA DR	PIER AVE	16TH ST	Local	AC	\$256.40	78.45	Preventive
2019	144	08	LOMA DR	PARK AVE	MANHATTAN AVE	Local	AC	\$417.19	71.86	Preventive
2019	146	03	LONGFELLOW AVE	MORNINGSIDE DR	INGLESIDE DR	Collector	AC	\$1,937.97	67.12	Preventive
2019	146	04	LONGFELLOW AVE	INGLESIDE DR	VALLEY DR	Collector	AC	\$413.20	70.89	Preventive
2019	146	05	LONGFELLOW AVE	ARDMORE AVE	TENNYSON PL	Local	PCC	\$17,140.57	5.71	Stopgap
2019	146	06	LONGFELLOW AVE	TENNYSON PL	PACIFIC COAST HWY	Local	PCC	\$11,818.70	5.71	Stopgap
2019	148	01	LYNDON ST	HERMOSA AVE	MONTEREY BLVD	Local	AC	\$541.64	71.61	Preventive

Work Year	Branch ID	Section ID	Branch Name	From	To	Section Rank	Surface Type	Total	Current PCI	Work Type
2019	149	01	MANHATTAN AVE	1ST ST	2ND ST	Collector	AC	\$807.32	71.69	Preventive
2019	149	02	MANHATTAN AVE	2ND ST	4TH ST	Collector	AC	\$1,860.67	67.92	Preventive
2019	149	04	MANHATTAN AVE	6TH ST	8TH ST	Collector	AC	\$20,863.36	64.16	Major
2019	149	05	MANHATTAN AVE	8TH ST	10TH ST	Collector	AC	\$2,506.80	66.04	Preventive
2019	149	08	MANHATTAN AVE	14TH ST	16TH ST	Collector	AC	\$1,857.23	67.92	Preventive
2019	149	09	MANHATTAN AVE	16TH ST	19TH ST	Local	AC	\$927.61	75.93	Preventive
2019	149	10	MANHATTAN AVE	19TH ST	CIRCLE DR	Collector	AC	\$971.00	69.00	Preventive
2019	149	11	MANHATTAN AVE	CIRCLE DR	MONTEREY BLVD	Collector	AC	\$374.74	79.40	Preventive
2019	149	12	MANHATTAN AVE	MONTEREY BLVD	24TH ST	Collector	AC	\$481.10	74.67	Preventive
2019	149	13	MANHATTAN AVE	24TH ST	25TH ST	Collector	AC	\$767.93	71.83	Preventive
2019	149	15	MANHATTAN AVE	27TH ST	29TH ST	Collector	AC	\$1,173.13	68.06	Preventive
2019	152	01	MARLITA	END (W)	END (E)	Local	AC	\$1,473.70	17.10	Stopgap
2019	154	01	MASSEY AVE	PROSPECT AVE	5TH ST	Local	AAC	\$117.31	80.58	Preventive
2019	156	02	MEYER CT	1ST ST	END	Local	AC	\$240.69	71.61	Preventive
2019	157	01	MIRA ST	15TH PL	16TH ST	Local	AC	\$469.96	22.10	Stopgap
2019	158	01	MONTEREY BLVD	HERONDO ST	2ND ST	Collector	AC	\$1,348.72	72.81	Preventive
2019	158	02	MONTEREY BLVD	2ND ST	4TH ST	Collector	AC	\$1,061.26	70.92	Preventive
2019	158	04	MONTEREY BLVD	6TH ST	8TH ST	Collector	AC	\$267.37	79.43	Preventive
2019	158	05	MONTEREY BLVD	8TH ST	10TH ST	Collector	AC	\$677.89	74.70	Preventive
2019	158	06	MONTEREY BLVD	10TH ST	11TH ST	Collector	AC	\$327.17	78.30	Preventive
2019	158	08	MONTEREY BLVD	PIER AVE	16TH ST	Collector	AC	\$3,474.83	65.10	Preventive
2019	158	09	MONTEREY BLVD	16TH ST	19TH ST	Collector	AC	\$580.66	78.45	Preventive
2019	158	11	MONTEREY BLVD	CIRCLE CT	MANHATTAN AVE	Collector	AC	\$1,086.38	73.72	Preventive
2019	159	01	MONTGOMERY DR	AUBREY PARK CT	OCEAN DR	Local	AC	\$567.89	25.37	Stopgap
2019	161	01	MORNINGSIDE DR	25TH ST	END	Local	AC	\$367.75	75.24	Preventive
2019	161	03	MORNINGSIDE DR	27TH ST	30TH PL	Local	PCC	\$1,932.78	29.71	Stopgap
2019	161	05	MORNINGSIDE DR	LONGFELLOW AVE	33RD PL	Local	PCC	\$928.99	17.71	Stopgap
2019	161	06	MORNINGSIDE DR	33RD PL	FRANCISCO ST	Local	PCC	\$3,418.13	10.71	Stopgap
2019	162	01	MYRTLE AVE	24TH ST	25TH ST	Local	AC	\$530.30	75.23	Preventive
2019	162	02	MYRTLE AVE	25TH ST	26TH ST	Local	AC	\$375.20	71.86	Preventive
2019	163	01	NEPTUNE AVE	THE STRAND	PALM DR	Local	PCC	\$35,044.20	34.71	Major
2019	163	02	NEPTUNE AVE	PALM DR	MANHATTAN AVE	Local	PCC	\$2,136.05	16.71	Stopgap
2019	164	04	OCEAN DR	10TH ST	AVIATION BLVD	Local	AC	\$1,279.82	18.03	Stopgap
2019	164	05	OCEAN DR	AVIATION BLVD	14TH ST	Local	AC	\$18,589.31	36.38	Major
2019	167	01	OWOSSO AVE	9TH ST	AVIATION BLVD	Local	PCC	\$296.06	80.90	Preventive
2019	167	02	OWOSSO AVE	AVIATION BLVD	14TH ST	Local	AC	\$25,825.42	34.44	Major
2019	168	01	OZONE CT	LOMA DR	24TH ST	Local	PCC	\$58.72	84.79	Preventive
2019	168	02	OZONE CT	24TH ST	25TH ST	Local	AC	\$273.76	75.23	Preventive
2019	168	03	OZONE CT	25TH ST	26TH ST	Local	AC	\$6,033.77	39.24	Major
2019	170	01	PALM DR	END	LYNDON ST	Local	PCC	\$187.12	75.22	Preventive
2019	170	03	PALM DR	1ST ST	2ND ST	Local	AC	\$274.86	75.14	Preventive
2019	170	04	PALM DR	2ND ST	4TH ST	Local	AC	\$125.07	79.77	Preventive
2019	170	06	PALM DR	6TH ST	8TH ST	Local	AC	\$93.03	81.88	Preventive
2019	170	07	PALM DR	8TH ST	10TH ST	Local	AC	\$336.70	75.14	Preventive
2019	170	08	PALM DR	10TH ST	PIER AVE	Local	AC	\$362.94	75.14	Preventive
2019	170	10	PALM DR	14TH ST	16TH ST	Local	AC	\$674.78	69.40	Preventive
2019	170	12	PALM DR	19TH ST	21ST ST	Local	AC	\$1,508.86	66.74	Preventive
2019	170	13	PALM DR	21ST ST	22ND ST	Local	AC	\$178.31	75.23	Preventive
2019	170	14	PALM DR	22ND ST	24TH ST	Local	AC	\$84.92	79.90	Preventive
2019	170	16	PALM DR	25TH ST	26TH ST	Local	AC	\$608.69	25.81	Stopgap
2019	170	17	PALM DR	26TH ST	GREENWICH VILLAGE	Local	AC	\$70.83	77.25	Preventive
2019	170	19	PALM DR	27TH ST	28TH ST	Local	PCC	\$86.13	81.80	Preventive
2019	170	21	PALM DR	29TH ST	30TH ST	Local	PCC	\$123.71	78.46	Preventive
2019	170	23	PALM DR	31ST ST	LONGFELLOW AVE	Local	PCC	\$84.27	80.90	Preventive
2019	170	24	PALM DR	LONGFELLOW AVE	33RD ST	Local	PCC	\$183.32	74.70	Preventive
2019	170	25	PALM DR	33RD ST	34TH ST	Local	PCC	\$149.20	75.78	Preventive
2019	170	26	PALM DR	34TH ST	35TH ST	Local	PCC	\$49.86	85.21	Preventive
2019	170	27	PALM DR	35TH ST	NEPTUNE AVE	Local	AC	\$3,022.77	63.80	Major
2019	174	01	PIER AVE	HERMOSA AVE	MANHATTAN AVE	Arterial	AC	\$584.09	72.79	Preventive
2019	174	02	PIER AVE	MANHATTAN AVE	MONTEREY BLVD	Arterial	AC	\$317.18	77.52	Preventive
2019	174	03	PIER AVE	MONTEREY BLVD	BARD ST	Arterial	AC	\$478.26	78.47	Preventive
2019	174	04	PIER AVE	BARD ST	VALLEY DR	Arterial	AC	\$71.76	82.26	Preventive
2019	174	05	PIER AVE	VALLEY DR	ARDMORE AVE	Arterial	AC	\$335.00	69.02	Preventive
2019	174	07	PIER AVE	PACIFIC COAST HWY	ARDMORE AVE	Arterial	AC	\$403.23	78.47	Preventive
2019	174	09	PIER AVE	VALLEY DR	BARD ST	Arterial	AC	\$80.54	81.31	Preventive
2019	174	12	PIER AVE	MANHATTAN AVE	HERMOSA AVE	Arterial	AC	\$1,187.17	68.07	Preventive
2019	179	01	POWER ST	20TH ST	21ST ST	Local	AC	\$956.36	23.11	Stopgap
2019	179	02	POWER ST	21ST ST	24TH ST	Local	AC	\$3,939.53	16.11	Stopgap
2019	180	01	PROSPECT AVE	ANITA ST	VAN HORNE LN	Collector	AC	\$172.28	82.29	Preventive
2019	180	02	PROSPECT AVE	VAN HORNE LN	GENTRY ST	Collector	AC	\$840.07	72.81	Preventive
2019	180	03	PROSPECT AVE	GENTRY ST	6TH ST	Collector	AC	\$510.97	75.65	Preventive
2019	180	04	PROSPECT AVE	6TH ST	8TH ST	Collector	AC	\$175.80	80.39	Preventive
2019	180	05	PROSPECT AVE	8TH ST	9TH ST	Collector	AC	\$105.48	80.39	Preventive
2019	180	06	PROSPECT AVE	9TH ST	AVIATION BLVD	Collector	AC	\$198.41	83.24	Preventive
2019	180	07	PROSPECT AVE	AVIATION BLVD	14TH ST	Collector	AC	\$792.89	71.82	Preventive
2019	180	12	PROSPECT AVE	21ST ST	ARTESIA BLVD	Collector	AC	\$2,220.64	65.23	Preventive
2019	180	13	PROSPECT AVE	ARTESIA BLVD	21ST ST	Collector	AC	\$1,430.07	68.05	Preventive
2019	181	01	RAYMOND AVE	16TH ST	17TH ST	Local	AC	\$63.90	80.58	Preventive
2019	182	01	REYNOLDS LN	VAN HORNE LN	5TH ST	Local	AC	\$118.78	79.22	Preventive
2019	182	03	REYNOLDS LN	9TH ST	10TH ST	Local	AC	\$1,541.47	13.10	Stopgap
2019	183	02	RHODES ST	21ST ST	END	Local	AC	\$3,220.49	6.10	Stopgap
2019	186	01	SILVERSTRAND AVE	24TH ST	25TH ST	Local	AC	\$443.71	77.25	Preventive

Work Year	Branch ID	Section ID	Branch Name	From	To	Section Rank	Surface Type	Total	Current PCI	Work Type
2019	189	01	SPRINGFIELD AVE	END	SPRINGFIELD AVE	Local	AC	\$103.08	32.75	Stopgap
2019	191	01	SUNSET DR	6TH ST	8TH ST	Local	AC	\$245.14	77.15	Preventive
2019	191	02	SUNSET DR	8TH ST	10TH ST	Local	AC	\$337.33	75.14	Preventive
2019	191	03	SUNSET DR	10TH ST	11TH ST	Local	AC	\$350.15	74.41	Preventive
2019	191	04	SUNSET DR	11TH ST	PIER AVE	Local	AC	\$103.03	81.15	Preventive
2019	192	01	TENNYSON PL	END	30TH ST	Local	AC	\$5,902.15	9.10	Stopgap
2019	192	02	TENNYSON PL	30TH ST	LONGFELLOW AVE	Local	AC	\$220.98	33.69	Stopgap
2019	192	03	TENNYSON PL	LONGFELLOW AVE	BOUNDARY PL	Local	AC	\$385.64	26.49	Stopgap
2019	195	01	VALLEY DR	HERONDO ST	2ND ST	Collector	AC	\$247.10	79.41	Preventive
2019	195	05	VALLEY DR	PIER AVE	18TH ST	Collector	AAC	\$0.34	89.99	Preventive
2019	195	06	VALLEY DR	18TH ST	20TH ST	Collector	AAC	\$0.13	89.99	Preventive
2019	195	07	VALLEY DR	20TH ST	24TH ST	Collector	AAC	\$0.17	89.99	Preventive
2019	195	08	VALLEY DR	24TH ST	25TH ST	Collector	AAC	\$0.19	89.99	Preventive
2019	195	09	VALLEY DR	25TH ST	GOULD AVE	Collector	AAC	\$0.28	89.99	Preventive
2019	195	10	VALLEY DR	GOULD AVE	30TH ST	Collector	AAC	\$0.18	89.99	Preventive
2019	195	11	VALLEY DR	30TH ST	LONGFELLOW AVE	Collector	AAC	\$0.12	89.99	Preventive
2019	196	01	VALLEY PARK AVE	END	20TH ST	Local	AC	\$176.54	81.30	Preventive
2019	197	01	VAN HORNE LN	PROSPECT AVE	REYNOLDS LN	Local	AC	\$508.03	15.10	Stopgap
2019	198	01	VISTA DR	33RD PL	FRANCISCO ST	Local	PCC	\$653.36	19.71	Stopgap
2019	199	01	OAK ST	LOMA DR	BARB ST	Local	AC	\$110.89	80.61	Preventive
2020	002	01	10TH ST	THE STRAND	BEACH DR	Local	AC	\$38.68	80.18	Preventive
2020	002	02	10TH ST	BEACH DR	HERMOSA AVE	Local	AC	\$213.66	79.54	Preventive
2020	002	03	10TH ST	HERMOSA AVE	MANHATTAN AVE	Collector	AC	\$11,898.68	63.66	Major
2020	002	05	10TH ST	MONTEREY BLVD	LOMA DR	Collector	AC	\$175.45	77.58	Preventive
2020	002	06	10TH ST	ARDMORE AVE	PACIFIC COAST HWY	Local	PCC	\$4,161.55	21.98	Stopgap
2020	002	08	10TH ST	OCEAN DR	OWOSSO AVE	Local	AC	\$562.97	69.38	Preventive
2020	002	09	10TH ST	OWOSSO AVE	PROSPECT AVE	Local	PCC	\$335.36	78.34	Preventive
2020	002	10	10TH ST	PROSPECT AVE	HARPER AVE	Local	AC	\$472.78	77.23	Preventive
2020	003	01	11TH CT	BEACH DR	HERMOSA AVE	Local	AC	\$80.97	80.19	Preventive
2020	004	01	11TH PL	BARB ST	VALLEY DR	Local	AC	\$314.26	70.63	Preventive
2020	004	02	11TH PL	END	PACIFIC COAST HWY	Local	AC	\$7,316.64	5.84	Stopgap
2020	005	01	11TH ST	THE STRAND	BEACH DR	Local	AC	\$45.30	80.98	Preventive
2020	005	02	11TH ST	BEACH DR	HERMOSA AVE	Local	AC	\$37.71	87.72	Preventive
2020	005	04	11TH ST	LOMA DR	VALLEY DR	Local	AC	\$887.07	70.63	Preventive
2020	005	05	11TH ST	ARDMORE AVE	PACIFIC COAST HWY	Local	AC	\$1,116.45	69.41	Preventive
2020	008	01	13TH ST	HERMOSA AVE	BEACH DR	Local	AC	\$564.63	72.60	Preventive
2020	008	02	13TH ST	PACIFIC COAST HWY	OCEAN DR	Local	AAC	\$5,700.57	87.14	Preventive + Global MR
2020	010	03	14TH ST	PACIFIC COAST HWY	OCEAN DR	Local	AC	\$659.34	73.39	Preventive
2020	010	04	14TH ST	OCEAN DR	BONNIE BRAE ST	Local	AC	\$109.00	74.12	Preventive
2020	010	06	14TH ST	CORONA ST	PROSPECT AVE	Local	AC	\$696.01	17.82	Stopgap
2020	010	07	14TH ST	PROSPECT AVE	END	Local	AC	\$19,448.28	32.73	Major
2020	011	01	15TH CT	END	HERMOSA AVE	Local	AC	\$1,172.82	24.03	Stopgap
2020	012	01	15TH PL	END	MIRA ST	Local	PCC	\$2,140.86	8.98	Stopgap
2020	012	02	15TH PL	MIRA ST	BONNIE BRAE ST	Local	AC	\$2,639.05	17.82	Stopgap
2020	013	01	15TH ST	THE STRAND	HERMOSA AVE	Local	AC	\$5,613.28	18.83	Stopgap
2020	013	02	15TH ST	PACIFIC COAST HWY	OCEAN DR	Local	AC	\$2,232.04	24.09	Stopgap
2020	015	01	16TH ST	HERMOSA AVE	MANHATTAN AVE	Local	AC	\$330.99	74.03	Preventive
2020	015	02	16TH ST	MANHATTAN AVE	MONTEREY BLVD	Local	AC	\$380.66	72.49	Preventive
2020	015	05	16TH ST	PACIFIC COAST HWY	PROSPECT AVE	Local	PCC	\$5,831.75	20.98	Stopgap
2020	015	06	16TH ST	PROSPECT AVE	GOLDEN AVE	Local	AC	\$6,274.86	64.75	Major
2020	017	02	17TH ST	PROSPECT AVE	GOLDEN ST	Local	AC	\$5,466.14	3.82	Stopgap
2020	017	03	17TH ST	GOLDEN ST	END	Local	AC	\$1,205.67	20.82	Stopgap
2020	018	1	18TH CT	BEACH DR	HERMOSA AVE	Local	AC	\$8,662.59	63.32	Major
2020	020	01	19TH CT	BEACH DR	HERMOSA AVE	Local	AC	\$8,385.28	63.32	Major
2020	021	01	19TH ST	HERMOSA AVE	MANHATTAN AVE	Local	AC	\$142.56	77.24	Preventive
2020	021	02	19TH ST	MANHATTAN AVE	MONTEREY BLVD	Local	AC	\$231.73	76.05	Preventive
2020	021	03	19TH ST	MONTEREY BLVD	LOMA DR	Local	AC	\$4,258.44	64.92	Major
2020	021	05	19TH ST	PROSPECT AVE	HARPER AVE	Local	AC	\$4,922.84	17.82	Stopgap
2020	022	01	1ST CT	PALM DR	MONTEREY BLVD	Local	PCC	\$5,398.94	4.98	Stopgap
2020	023	01	1ST PL	ARDMORE AVE	PACIFIC COAST HWY	Local	AC	\$823.00	71.41	Preventive
2020	023	02	1ST PL	BARNEY CT	PROSPECT AVE	Local	AC	\$540.56	76.40	Preventive
2020	024	01	1ST ST	HERMOSA AVE	MONTEREY BLVD	Local	AC	\$1,145.94	71.41	Preventive
2020	024	02	1ST ST	ARDMORE AVE	PACIFIC COAST HWY	Local	AC	\$519.58	76.98	Preventive
2020	024	03	1ST ST	PACIFIC COAST HWY	MEYER CT	Local	AC	\$1,133.63	72.34	Preventive
2020	024	04	1ST ST	MEYER CT	BARNEY CT	Local	AC	\$157.88	75.81	Preventive
2020	024	05	1ST ST	BARNEY CT	PROSPECT AVE	Local	AC	\$2,419.86	66.13	Preventive
2020	025	02	20TH ST	PACIFIC COAST HWY	RHODES ST	Local	PCC	\$5,619.61	5.98	Stopgap
2020	025	03	20TH ST	PROSPECT AVE	HARPER AVE	Local	AC	\$27,870.69	32.76	Major
2020	027	01	20TH PL	PROSPECT AVE	HARPER AVE	Local	AC	\$24,784.96	32.73	Major
2020	029	01	21ST ST	HERMOSA AVE	MANHATTAN AVE	Local	AC	\$302.32	74.79	Preventive
2020	029	02	21ST ST	POWER ST	END	Local	AC	\$4,741.63	64.93	Major
2020	029	03	21ST ST	VALLEY DR	POWER ST	Local	AC	\$506.88	74.81	Preventive
2020	029	04	21ST ST	ARDMORE AVE	PACIFIC COAST HWY	Local	AC	\$867.18	73.39	Preventive
2020	029	05	21ST ST	PACIFIC COAST HWY	RHODES ST	Collector	AC	\$373.23	75.87	Preventive
2020	029	06	21ST ST	RHODES ST	PROSPECT AVE	Collector	AC	\$315.85	77.73	Preventive
2020	032	01	22ND CT	END (S)	22ND ST	Local	AC	\$126.25	74.81	Preventive
2020	035	02	24TH PL	ARDMORE AVE	PACIFIC COAST HWY	Local	AC	\$159.40	82.90	Preventive
2020	036	02	24TH ST	HERMOSA AVE	MANHATTAN AVE	Local	AC	\$7,586.23	64.93	Major
2020	036	03	24TH ST	MANHATTAN AVE	PARK AVE	Local	AC	\$1,565.34	68.01	Preventive
2020	036	04	24TH ST	PARK AVE	VALLEY DR	Local	AAC	\$6,596.32	19.83	Stopgap
2020	036	06	24TH ST	END	HILLCREST DR	Local	AC	\$11,969.90	33.25	Major
2020	036	07	24TH ST	PROSPECT AVE	HARPER AVE	Local	AC	\$6,431.50	8.82	Stopgap

Work Year	Branch ID	Section ID	Branch Name	From	To	Section Rank	Surface Type	Total	Current PCI	Work Type
2020	037	01	25TH ST	HERMOSA AVE	MANHATTAN AVE	Local	AC	\$723.99	67.90	Preventive
2020	037	02	25TH ST	MANHATTAN AVE	MYRTLE AVE	Local	AAC	\$404.74	71.67	Preventive
2020	037	05	25TH ST	ARDMORE AVE	END	Local	AC	\$3,280.35	87.14	Preventive + Global MR
2020	038	01	26TH ST	HERMOSA AVE	MANHATTAN AVE	Local	AC	\$522.24	69.40	Preventive
2020	038	02	26TH ST	MANHATTAN AVE	MORNINGSIDE DR	Local	PCC	\$7,586.91	13.97	Stopgap
2020	040	01	27TH ST	HERMOSA AVE	MANHATTAN AVE	Local	PCC	\$275.70	79.90	Preventive
2020	041	01	28TH CT	PALM DR	MANHATTAN AVE	Local	AC	\$351.79	66.52	Preventive
2020	041	02	28TH CT	MANHATTAN AVE	MORNINGSIDE DR	Local	PCC	\$104,902.67	28.97	Major
2020	042	01	28TH ST	HERMOSA AVE	MANHATTAN AVE	Local	AC	\$8,770.70	63.32	Major
2020	042	02	28TH ST	MANHATTAN AVE	MORNINGSIDE DR	Local	AC	\$18,049.03	64.94	Major
2020	044	01	29TH ST	HERMOSA AVE	MANHATTAN AVE	Local	PCC	\$4,039.87	10.98	Stopgap
2020	044	02	29TH ST	MANHATTAN AVE	MORNINGSIDE DR	Local	PCC	\$3,395.71	22.98	Stopgap
2020	044	03	29TH ST	MORNINGSIDE DR	INGLESIDE DR	Local	PCC	\$3,533.13	18.98	Stopgap
2020	046	01	2ND ST	THE STRAND	BEACH DR	Local	AC	\$146.99	70.49	Preventive
2020	046	02	2ND ST	BEACH DR	HERMOSA AVE	Collector	AC	\$127.29	77.58	Preventive
2020	046	03	2ND ST	HERMOSA AVE	MANHATTAN AVE	Collector	AC	\$11,898.68	64.58	Major
2020	046	04	2ND ST	MANHATTAN AVE	MONTEREY BLVD	Collector	AC	\$1,312.56	66.43	Preventive
2020	046	05	2ND ST	MONTEREY BLVD	VALLEY DR	Collector	AC	\$1,997.44	67.36	Preventive
2020	046	06	2ND ST	VALLEY DR	ARDMORE AVE	Collector	AC	\$795.84	72.00	Preventive
2020	046	07	2ND ST	ARDMORE AVE	PACIFIC COAST HWY	Collector	AC	\$673.40	74.79	Preventive
2020	046	08	2ND ST	PACIFIC COAST HWY	HOLLOWELL AVE	Local	AC	\$1,668.07	70.49	Preventive
2020	048	02	30TH ST	MANHATTAN AVE	PALM DR	Local	PCC	\$2,917.56	.00	Stopgap
2020	048	03	30TH ST	MORNINGSIDE DR	INGLESIDE DR	Local	PCC	\$6,258.84	11.98	Stopgap
2020	048	04	30TH ST	INGLESIDE DR	VALLEY DR	Local	PCC	\$2,278.32	.00	Stopgap
2020	048	05	30TH ST	VALLEY DR	ARDMORE AVE	Local	AAC	\$1,092.06	87.16	Preventive + Global MR
2020	048	06	30TH ST	TENNYSON PL	ARDMORE AVE	Local	AC	\$171,653.36	25.21	Major
2020	049	01	31ST PL	PALM DR	MANHATTAN AVE	Local	AC	\$1,871.65	64.92	Major
2020	049	02	31ST PL	MANHATTAN AVE	MORNINGSIDE DR	Local	AC	\$305.47	73.40	Preventive
2020	049	03	31ST PL	MORNINGSIDE DR	INGLESIDE DR	Local	PCC	\$3,206.04	.00	Stopgap
2020	050	02	31ST ST	MORNINGSIDE DR	INGLESIDE DR	Local	PCC	\$2,588.49	23.98	Stopgap
2020	050	03	31ST ST	INGLESIDE DR	VALLEY DR	Local	PCC	\$2,690.01	8.98	Stopgap
2020	051	01	32ND PL	PALM DR	MANHATTAN AVE	Local	AC	\$203.85	66.50	Preventive
2020	051	02	32ND PL	MANHATTAN AVE	MORNINGSIDE DR	Local	AC	\$456.18	69.38	Preventive
2020	051	04	32ND PL	INGLESIDE DR	VALLEY DR	Local	PCC	\$477.52	22.98	Stopgap
2020	052	04	33RD PL	MORNINGSIDE DR	INGLESIDE DR	Local	PCC	\$4,223.62	6.98	Stopgap
2020	053	02	33RD ST	MANHATTAN AVE	HIGHLAND AVE	Local	PCC	\$1,997.17	20.98	Stopgap
2020	053	03	33RD ST	HIGHLAND AVE	MORNINGSIDE DR	Local	PCC	\$2,482.47	17.98	Stopgap
2020	054	01	34TH PL	PALM DR	MANHATTAN AVE	Local	AC	\$1,830.28	63.31	Major
2020	055	02	34TH ST	MANHATTAN AVE	HIGHLAND AVE	Local	PCC	\$4,848.22	4.98	Stopgap
2020	055	03	34TH ST	HIGHLAND AVE	MORNINGSIDE DR	Local	PCC	\$85,495.67	29.98	Major
2020	056	01	35TH PL	PALM DR	MANHATTAN AVE	Local	AC	\$3,145.80	32.82	Major
2020	058	01	3RD CT	BEACH DR	HERMOSA AVE	Local	AC	\$52.56	78.92	Preventive
2020	059	01	3RD ST	END	ARDMORE AVE	Local	AC	\$178.81	76.98	Preventive
2020	059	02	3RD ST	ARDMORE AVE	PACIFIC COAST HWY	Local	AC	\$477.19	76.40	Preventive
2020	059	03	3RD ST	PACIFIC COAST HWY	HOPKINS AVE	Local	AC	\$489.45	76.40	Preventive
2020	059	04	3RD ST	HOPKINS AVE	HOLLOWELL AVE	Local	AC	\$1,615.46	68.00	Preventive
2020	059	05	3RD ST	HOLLOWELL AVE	PROSPECT AVE	Local	PCC	\$6,943.14	.00	Stopgap
2020	060	01	4TH CT	BEACH DR	HERMOSA AVE	Local	AC	\$167.11	73.31	Preventive
2020	061	01	4TH ST	HERMOSA AVE	MANHATTAN AVE	Collector	AC	\$599.48	71.07	Preventive
2020	061	02	4TH ST	MANHATTAN AVE	MONTEREY BLVD	Collector	AC	\$236.95	77.58	Preventive
2020	061	04	4TH ST	END	ARDMORE AVE	Local	AC	\$241.27	73.30	Preventive
2020	061	06	4TH ST	PACIFIC COAST HWY	OCEAN VIEW AVE	Local	PCC	\$3,948.94	10.98	Stopgap
2020	061	07	4TH ST	HOPKINS AVE	PROSPECT AVE	Local	PCC	\$2,214.74	24.98	Stopgap
2020	063	01	5TH ST	ARMORE AVE	PACIFIC COAST HWY	Local	AC	\$693.56	75.46	Preventive
2020	063	02	5TH ST	PACIFIC COAST HWY	OCEAN VIEW CT	Local	APC	\$441.23	70.60	Preventive
2020	063	03	5TH ST	OCEAN VIEW AVE	PINE CT	Local	APC	\$476.69	66.50	Preventive
2020	064	01	6TH CT	BEACH DR	HERMOSA AVE	Local	AC	\$55.94	80.85	Preventive
2020	065	01	6TH ST	HERMOSA AVE	MANHATTAN AVE	Collector	AC	\$198.15	78.71	Preventive
2020	065	02	6TH ST	MANHATTAN AVE	MONTEREY BLVD	Collector	AC	\$107.52	81.51	Preventive
2020	065	03	6TH ST	MONTEREY BLVD	LOMA DR	Collector	AC	\$2,879.15	87.29	Preventive + Global MR
2020	065	04	6TH ST	LOMA DR	CYPRESS AVE	Collector	AC	\$2,109.95	86.88	Preventive + Global MR
2020	065	05	6TH ST	CYPRESS AVE	VALLEY DR	Collector	AC	\$272.95	75.90	Preventive
2020	065	07	6TH ST	PACIFIC COAST HWY	PINE ST	Local	PCC	\$7,165.18	8.98	Stopgap
2020	065	09	6TH ST	58' s/o PROSPECT AVE	PROSPECT AVE	Local	AC	\$1,526.65	64.96	Major
2020	065	10	6TH ST	PROSPECT AVE	HOLLOWELL AVE	Local	PCC	\$11,535.07	10.98	Stopgap
2020	066	01	7TH CT	BEACH DR	HERMOSA AVE	Local	AC	\$400.61	69.26	Preventive
2020	068	01	7TH ST	CYPRESS AVE	VALLEY DR	Local	AC	\$510.33	72.28	Preventive
2020	068	02	7TH ST	ARDMORE AVE	END	Local	AC	\$134.92	78.45	Preventive
2020	069	01	8TH CT	BEACH DR	HERMOSA AVE	Local	AAC	\$238.17	74.04	Preventive
2020	070	01	8TH PL	ARDMORE AVE	PACIFIC COAST HWY	Local	PCC	\$6,689.11	14.98	Stopgap
2020	070	02	8TH PL	PACIFIC COAST HWY	OCEAN DR	Local	AC	\$378.13	77.23	Preventive
2020	070	03	8TH PL	OCEAN DR	PROSPECT AVE	Local	AC	\$270.88	77.23	Preventive
2020	071	01	8TH ST	HERMOSA AVE	MANHATTAN AVE	Collector	AC	\$241.46	75.90	Preventive
2020	071	03	8TH ST	MONTEREY BLVD	LOMA DR	Collector	AC	\$253.83	76.84	Preventive
2020	071	04	8TH ST	LOMA DR	CYPRESS AVE	Collector	AC	\$446.33	69.38	Preventive
2020	071	07	8TH ST	ARDMORE DR	PACIFIC COAST HWY	Collector	AC	\$14,525.15	64.75	Major
2020	071	08	8TH ST	PACIFIC COAST HWY	PROSPECT AVE	Local	AC	\$1,060.33	71.66	Preventive
2020	073	01	9TH ST	ARDMORE AVE	PACIFIC COAST HWY	Local	PCC	\$11,473.55	.00	Stopgap
2020	073	02	9TH ST	PACIFIC COAST HWY	OCEAN DR	Local	AC	\$373.71	77.23	Preventive
2020	073	03	9TH ST	OCEAN DR	OWOSSO AVE	Local	AC	\$11,110.90	32.28	Major
2020	073	04	9TH ST	OWOSSO AVE	PROSPECT AVE	Local	PCC	\$243.71	80.78	Preventive
2020	075	01	ALLEY	4TH ST	5TH ST	Alley	AC	\$806.26	22.82	Stopgap

Work Year	Branch ID	Section ID	Branch Name	From	To	Section Rank	Surface Type	Total	Current PCI	Work Type
2020	075	02	ALLEY	30TH ST	LONGFELLOW AVE	Alley	AC	\$1,537.16	10.82	Stopgap
2020	075	05	ALLEY	TENNYSON PL	ALLEY w/o TENNYSON PL	Alley	AC	\$4.87	89.12	Preventive
2020	075	07	ALLEY	64' w/o 21ST ST	20TH ST	Alley	PCC	\$88.90	82.71	Preventive
2020	075	08	ALLEY	RHODES ST	ALLEY w/o RHODES ST	Alley	AC	\$2,132.53	7.82	Stopgap
2020	075	09	ALLEY	BEACH DR	22ND CT	Alley	AC	\$26.59	77.25	Preventive
2020	075	10	ALLEY	20TH ST	ALLEY n/o 19TH ST	Alley	AC	\$1,612.85	.00	Stopgap
2020	075	13	ALLEY	21ST ST	64' s/o 21ST ST	Alley	AC	\$839.21	.00	Stopgap
2020	075	14	ALLEY	RHODES ST	ALLEY w/o RHODES ST	Alley	AC	\$1,100.99	14.82	Stopgap
2020	079	02	ARDMORE AVE	2ND ST	5TH ST	Collector	AC	\$347.35	78.68	Preventive
2020	079	03	ARDMORE AVE	8TH ST	5TH ST	Collector	AC	\$473.19	76.81	Preventive
2020	079	06	ARDMORE AVE	256' n/o PIER AVE	PIER AVE	Collector	PCC	\$276.75	78.34	Preventive
2020	079	07	ARDMORE AVE	16TH ST	256' n/o PIER AVE	Collector	AAC	\$2,742.70	88.18	Preventive + Global MR
2020	079	08	ARDMORE AVE	21ST ST	16TH ST	Collector	AAC	\$12,502.46	88.18	Preventive + Global MR
2020	079	09	ARDMORE AVE	PORTER LN	21ST ST	Collector	AAC	\$10,696.42	88.18	Preventive + Global MR
2020	079	10	ARDMORE AVE	GOULD TER	PORTER LN	Collector	AAC	\$7,144.69	88.18	Preventive + Global MR
2020	079	11	ARDMORE AVE	GOULD AVE	30TH ST	Collector	AAC	\$4,527.64	88.18	Preventive + Global MR
2020	079	12	ARDMORE AVE	30TH ST	BOUNDARY PL	Collector	AAC	\$2,996.66	88.18	Preventive + Global MR
2020	081	01	ARTESIA BLVD	PACIFIC COAST HWY	HARPER AVE	Arterial	AC	\$2,780.25	71.21	Preventive
2020	081	02	ARTESIA BLVD	HARPER AVE	PACIFIC COAST HWY	Arterial	AC	\$4,535.37	68.43	Preventive
2020	083	01	AUBREY CT	END	AUBREY CT	Local	AC	\$16,013.67	14.82	Major
2020	084	01	AVA ST	END	21ST ST	Local	PCC	\$5,776.88	13.98	Stopgap
2020	085	01	AVIATION BLVD	PACIFIC COAST HWY	OCEAN DR	Arterial	AC	\$184.26	82.46	Preventive
2020	085	02	AVIATION BLVD	OCEAN DR	CORONA ST	Arterial	AC	\$964.82	71.25	Preventive
2020	085	03	AVIATION BLVD	CORONA ST	PROSPECT AVE	Arterial	AC	\$280.83	76.85	Preventive
2020	085	06	AVIATION BLVD	PROSPECT AVE	CORONA ST	Arterial	AC	\$234.54	77.78	Preventive
2020	085	07	AVIATION BLVD	CORONA ST	OCEAN DR	Arterial	AC	\$1,567.33	68.46	Preventive
2020	085	08	AVIATION BLVD	OCEAN DR	PACIFIC COAST HWY	Arterial	AC	\$160.01	83.40	Preventive
2020	087	1	BARNEY CT	1ST ST	1ST PL	Local	AC	\$699.18	67.67	Preventive
2020	089	01	BAYVIEW DR	1ST ST	2ND ST	Local	AC	\$77.69	82.29	Preventive
2020	089	02	BAYVIEW DR	2ND ST	4TH ST	Local	AC	\$115.67	80.19	Preventive
2020	089	05	BAYVIEW DR	8TH ST	10TH ST	Local	AC	\$18,949.07	32.73	Major
2020	089	07	BAYVIEW DR	PIER AVE	16TH ST	Local	AC	\$6,993.28	12.76	Stopgap
2020	089	09	BAYVIEW DR	19TH ST	CIRCLE DR	Local	AC	\$22,561.82	32.76	Major
2020	089	10	BAYVIEW DR	34TH ST	35TH ST	Local	PCC	\$827.49	17.98	Stopgap
2020	090	01	BEACH DR	LYNDON ST	1ST ST	Local	AC	\$177.97	77.82	Preventive
2020	090	02	BEACH DR	1ST ST	2ND ST	Local	AC	\$168.72	75.43	Preventive
2020	090	03	BEACH DR	2ND ST	3RD ST	Local	AC	\$139.85	76.64	Preventive
2020	090	05	BEACH DR	4TH ST	5TH ST	Local	AC	\$53.77	80.98	Preventive
2020	090	06	BEACH DR	5TH ST	6TH ST	Local	AC	\$57.02	80.30	Preventive
2020	090	08	BEACH DR	7TH ST	8TH ST	Local	AC	\$53.17	80.98	Preventive
2020	090	09	BEACH DR	8TH ST	9TH ST	Local	AC	\$49.06	81.68	Preventive
2020	090	10	BEACH DR	9TH ST	10TH ST	Local	AC	\$110.46	77.82	Preventive
2020	090	11	BEACH DR	10TH ST	11TH ST	Local	AC	\$110.46	77.82	Preventive
2020	090	12	BEACH DR	11TH ST	PIER AVE	Local	AC	\$87.97	79.03	Preventive
2020	090	13	BEACH DR	PIER AVE	13TH ST	Local	AC	\$233.17	74.14	Preventive
2020	090	16	BEACH DR	16TH ST	17TH ST	Local	AC	\$166.38	75.45	Preventive
2020	090	19	BEACH DR	19TH ST	20TH ST	Local	AC	\$349.45	69.40	Preventive
2020	090	21	BEACH DR	21ST ST	22ND ST	Local	AC	\$177.47	75.45	Preventive
2020	090	22	BEACH DR	22ND ST	24TH ST	Local	PCC	\$199.66	80.77	Preventive
2020	095	01	CAMPANA ST	JOY ST	PROSPECT AVE	Local	AC	\$17,092.83	32.73	Major
2020	101	01	CIRCLE CT	CIRCLE DR	MONTREY BLVD	Local	AC	\$240.21	71.66	Preventive
2020	105	02	CORONA ST	14TH ST	END	Local	AC	\$2,824.74	32.28	Major
2020	106	02	CREST DR	34TH ST	35TH ST	Local	PCC	\$549.70	23.98	Stopgap
2020	107	01	CULPER CT	2ND ST	4TH ST	Local	AC	\$471.45	72.49	Preventive
2020	108	01	CYPRESS AVE	END	6TH ST	Local	AC	\$1,842.68	16.84	Stopgap
2020	108	02	CYPRESS AVE	6TH ST	8TH ST	Local	AC	\$238.43	78.45	Preventive
2020	108	03	CYPRESS AVE	8TH ST	END	Local	AAC	\$194.95	77.26	Preventive
2020	113	01	EL OESTE DR	GOULD AVE	END	Local	AC	\$543.50	74.80	Preventive
2020	116	02	GENTRY ST	PROSPECT AVE	6TH ST	Local	AC	\$285.67	77.83	Preventive
2020	117	02	GOLDEN AVE	16TH ST	17TH ST	Local	AAC	\$923.01	24.53	Stopgap
2020	117	03	GOLDEN AVE	17TH ST	END	Local	AAC	\$1,500.61	14.82	Stopgap
2020	118	01	GOULD AVE	MORNINGSIDE DR	VALLEY DR	Collector	AAC	\$12,600.44	86.87	Preventive + Global MR
2020	118	03	GOULD AVE	ARDMORE AVE	PACIFIC COAST HWY	Arterial	AAC	\$20,220.65	88.17	Preventive + Global MR
2020	118	04	GOULD AVE	PACIFIC COAST HWY	ARDMORE AVE	Arterial	AAC	\$20,092.02	88.17	Preventive + Global MR
2020	121	01	GRAVELY CT	END	6TH ST	Local	AC	\$5,417.63	32.92	Major
2020	122	01	GREENWICH VILLAGE	HERMOSA AVE	27TH ST	Collector	AC	\$11,640.01	64.73	Major
2020	125	03	HARPER AVE	CARNEGIE LN	ARTESIA BLVD	Local	AC	\$3,105.19	23.14	Stopgap
2020	128	01	HERMOSA AVE	HERONDO ST	LYNDON ST	Arterial	AC	\$67.84	81.47	Preventive
2020	128	02	HERMOSA AVE	LYNDON ST	2ND ST	Arterial	AC	\$415.34	79.59	Preventive
2020	128	03	HERMOSA AVE	2ND ST	4TH ST	Arterial	AC	\$961.89	71.20	Preventive
2020	128	04	HERMOSA AVE	4TH ST	6TH ST	Arterial	AC	\$802.03	73.06	Preventive
2020	128	05	HERMOSA AVE	6TH ST	8TH ST	Arterial	AC	\$721.75	73.99	Preventive
2020	128	07	HERMOSA AVE	10TH ST	PIER AVE	Arterial	AC	\$993.89	71.20	Preventive
2020	128	08	HERMOSA AVE	PIER AVE	15TH CT	Arterial	AC	\$3,500.14	65.63	Preventive
2020	128	09	HERMOSA AVE	15TH CT	16TH ST	Arterial	AC	\$721.86	71.20	Preventive
2020	128	11	HERMOSA AVE	19TH ST	21ST ST	Arterial	AC	\$2,024.04	67.48	Preventive
2020	128	14	HERMOSA AVE	25TH ST	26TH ST	Arterial	AC	\$453.95	72.16	Preventive
2020	128	15	HERMOSA AVE	26TH ST	27TH ST	Arterial	AC	\$249.08	75.89	Preventive
2020	128	16	HERMOSA AVE	27TH ST	30TH ST	Arterial	AC	\$271.30	77.76	Preventive
2020	128	17	HERMOSA AVE	30TH ST	LONGFELLOW AVE	Arterial	AC	\$159.05	77.76	Preventive
2020	128	18	HERMOSA AVE	LONGFELLOW AVE	34TH ST	Arterial	AC	\$106.82	79.63	Preventive
2020	128	20	HERMOSA AVE	35TH ST	34TH ST	Arterial	AC	\$74.25	78.69	Preventive

Work Year	Branch ID	Section ID	Branch Name	From	To	Section Rank	Surface Type	Total	Current PCI	Work Type
2020	128	21	HERMOSA AVE	34TH ST	LONGFELLOW AVE	Arterial	AC	\$19.29	87.93	Preventive
2020	128	23	HERMOSA AVE	30TH ST	27TH ST	Arterial	AC	\$429.04	74.96	Preventive
2020	128	24	HERMOSA AVE	27TH ST	26TH ST	Arterial	AC	\$177.91	75.89	Preventive
2020	128	28	HERMOSA AVE	21ST ST	19TH ST	Arterial	AC	\$1,786.10	68.44	Preventive
2020	128	29	HERMOSA AVE	19TH	16TH ST	Arterial	AC	\$31,113.66	63.81	Major
2020	128	30	HERMOSA AVE	16TH ST	15TH CT	Arterial	AC	\$1,237.47	68.44	Preventive
2020	128	31	HERMOSA AVE	15TH CT	PIER AVE	Arterial	AC	\$304.10	79.63	Preventive
2020	128	32	HERMOSA AVE	PIER AVE	10TH ST	Arterial	AC	\$20,020.83	63.78	Major
2020	128	34	HERMOSA AVE	8TH ST	6TH ST	Arterial	AC	\$325.62	78.66	Preventive
2020	128	35	HERMOSA AVE	6TH ST	4TH ST	Arterial	AC	\$643.16	74.93	Preventive
2020	128	36	HERMOSA AVE	4TH ST	2ND ST	Arterial	AC	\$803.52	73.06	Preventive
2020	128	37	HERMOSA AVE	2ND ST	LYNDON ST	Arterial	AC	\$954.67	75.86	Preventive
2020	128	38	HERMOSA AVE	LYNDON ST	HERONDO ST	Arterial	AC	\$92.25	79.59	Preventive
2020	130	01	HERMOSA VIEW DR	END	30TH ST	Local	AC	\$333.22	76.05	Preventive
2020	132	01	HIGHLAND AVE	35TH ST	LONGFELLOW AVE	Collector	AC	\$1,701.14	68.43	Preventive
2020	133	02	HILL ST	2ND ST	END	Local	PCC	\$1,050.55	22.98	Stopgap
2020	135	04	HOLLOWELL AVE	6TH ST	7TH PL	Local	PCC	\$267.94	75.27	Preventive
2020	138	01	HOPKINS AVE	3RD ST	5TH ST	Local	AC	\$961.27	69.42	Preventive
2020	139	03	INGLESIDE DR	30TH ST	31ST ST	Local	PCC	\$362.72	70.03	Preventive
2020	139	04	INGLESIDE DR	31ST ST	LONGFELLOW AVE	Local	PCC	\$1,528.03	16.98	Stopgap
2020	139	05	INGLESIDE DR	LONGFELLOW AVE	FRANCISCO ST	Local	AC	\$298.31	73.40	Preventive
2020	140	01	JOY ST	BONNIE BRAE ST	CAMPANA ST	Local	AC	\$253.69	69.38	Preventive
2020	143	01	LA CARLITA PL	MARLITA ST	30TH ST	Local	AC	\$2,819.46	14.82	Stopgap
2020	144	03	LOMA DR	8TH ST	10TH ST	Local	AC	\$590.68	72.49	Preventive
2020	144	04	LOMA DR	10TH ST	PIER AVE	Local	AC	\$915.38	75.35	Preventive
2020	144	05	LOMA DR	PIER AVE	16TH ST	Local	AC	\$350.30	77.13	Preventive
2020	144	08	LOMA DR	PARK AVE	MANHATTAN AVE	Local	AC	\$480.55	70.60	Preventive
2020	146	02	LONGFELLOW AVE	MANHATTAN AVE	MORNINGSIDE DR	Collector	AC	\$58.47	87.91	Preventive
2020	146	03	LONGFELLOW AVE	MORNINGSIDE DR	INGLESIDE DR	Collector	AC	\$2,471.46	65.64	Preventive
2020	146	04	LONGFELLOW AVE	INGLESIDE DR	VALLEY DR	Collector	AC	\$547.70	69.35	Preventive
2020	146	05	LONGFELLOW AVE	ARDMORE AVE	TENNYSON PL	Local	PCC	\$18,542.71	2.98	Stopgap
2020	146	06	LONGFELLOW AVE	TENNYSON PL	PACIFIC COAST HWY	Local	PCC	\$12,785.49	2.98	Stopgap
2020	148	01	LYNDON ST	HERMOSA AVE	MONTEREY BLVD	Local	AC	\$623.45	70.33	Preventive
2020	149	01	MANHATTAN AVE	1ST ST	2ND ST	Collector	AC	\$949.99	70.15	Preventive
2020	149	02	MANHATTAN AVE	2ND ST	4TH ST	Collector	AC	\$2,444.07	66.43	Preventive
2020	149	05	MANHATTAN AVE	8TH ST	10TH ST	Collector	AC	\$21,489.26	64.58	Major
2020	149	08	MANHATTAN AVE	14TH ST	16TH ST	Collector	AC	\$2,439.55	66.43	Preventive
2020	149	09	MANHATTAN AVE	16TH ST	19TH ST	Local	AC	\$1,119.98	74.80	Preventive
2020	149	10	MANHATTAN AVE	19TH ST	CIRCLE DR	Collector	AC	\$1,346.18	67.50	Preventive
2020	149	11	MANHATTAN AVE	CIRCLE DR	MONTEREY BLVD	Collector	AC	\$592.41	77.74	Preventive
2020	149	12	MANHATTAN AVE	MONTEREY BLVD	24TH ST	Collector	AC	\$596.22	73.08	Preventive
2020	149	13	MANHATTAN AVE	24TH ST	25TH ST	Collector	AC	\$905.81	70.28	Preventive
2020	149	15	MANHATTAN AVE	27TH ST	29TH ST	Collector	AC	\$1,549.78	66.57	Preventive
2020	152	01	MARLITA	END (W)	END (E)	Local	AC	\$1,720.99	15.82	Stopgap
2020	154	01	MASSEY AVE	PROSPECT AVE	5TH ST	Local	AAC	\$177.73	79.04	Preventive
2020	156	02	MEYER CT	1ST ST	END	Local	AC	\$277.04	70.33	Preventive
2020	157	01	MIRA ST	15TH PL	16TH ST	Local	AC	\$543.61	20.82	Stopgap
2020	158	01	MONTEREY BLVD	HERONDO ST	2ND ST	Collector	AC	\$1,614.28	71.24	Preventive
2020	158	02	MONTEREY BLVD	2ND ST	4TH ST	Collector	AC	\$1,399.65	69.38	Preventive
2020	158	04	MONTEREY BLVD	6TH ST	8TH ST	Collector	AC	\$424.13	77.77	Preventive
2020	158	05	MONTEREY BLVD	8TH ST	10TH ST	Collector	AC	\$840.65	73.11	Preventive
2020	158	06	MONTEREY BLVD	10TH ST	11TH ST	Collector	AC	\$468.58	76.66	Preventive
2020	158	08	MONTEREY BLVD	PIER AVE	16TH ST	Collector	AC	\$26,384.03	63.66	Major
2020	158	09	MONTEREY BLVD	16TH ST	19TH ST	Collector	AC	\$840.67	76.81	Preventive
2020	158	10	MONTEREY BLVD	19TH ST	CIRCLE CT	Collector	AC	\$60.76	87.91	Preventive
2020	158	11	MONTEREY BLVD	CIRCLE CT	MANHATTAN AVE	Collector	AC	\$1,319.09	72.15	Preventive
2020	159	01	MONTGOMERY DR	AUBREY PARK CT	OCEAN DR	Local	AC	\$689.90	24.09	Stopgap
2020	161	01	MORNINGSIDE DR	25TH ST	END	Local	AC	\$436.70	74.13	Preventive
2020	161	03	MORNINGSIDE DR	27TH ST	30TH PL	Local	PCC	\$210,351.70	26.98	Major
2020	161	05	MORNINGSIDE DR	LONGFELLOW AVE	33RD PL	Local	PCC	\$1,169.42	14.98	Stopgap
2020	161	06	MORNINGSIDE DR	33RD PL	FRANCISCO ST	Local	PCC	\$3,797.80	7.98	Stopgap
2020	162	01	MYRTLE AVE	24TH ST	25TH ST	Local	AC	\$628.93	74.13	Preventive
2020	162	02	MYRTLE AVE	25TH ST	26TH ST	Local	AC	\$432.18	70.60	Preventive
2020	163	02	NEPTUNE AVE	PALM DR	MANHATTAN AVE	Local	PCC	\$2,652.11	13.98	Stopgap
2020	164	04	OCEAN DR	10TH ST	AVIATION BLVD	Local	AC	\$1,513.62	16.75	Stopgap
2020	167	01	OWOSSO AVE	9TH ST	AVIATION BLVD	Local	PCC	\$375.41	79.10	Preventive
2020	168	01	OZONE CT	LOMA DR	24TH ST	Local	PCC	\$84.81	82.69	Preventive
2020	168	02	OZONE CT	24TH ST	25TH ST	Local	AC	\$324.67	74.13	Preventive
2020	170	01	PALM DR	END	LYNDON ST	Local	PCC	\$206.12	74.37	Preventive
2020	170	03	PALM DR	1ST ST	2ND ST	Local	AC	\$325.45	74.04	Preventive
2020	170	04	PALM DR	2ND ST	4TH ST	Local	AC	\$197.24	78.32	Preventive
2020	170	06	PALM DR	6TH ST	8TH ST	Local	AC	\$115.67	80.19	Preventive
2020	170	07	PALM DR	8TH ST	10TH ST	Local	AC	\$398.68	74.04	Preventive
2020	170	08	PALM DR	10TH ST	PIER AVE	Local	AC	\$429.74	74.04	Preventive
2020	170	10	PALM DR	14TH ST	16TH ST	Local	AC	\$963.58	67.88	Preventive
2020	170	12	PALM DR	19TH ST	21ST ST	Local	AC	\$13,517.97	64.92	Major
2020	170	13	PALM DR	21ST ST	22ND ST	Local	AC	\$211.47	74.13	Preventive
2020	170	14	PALM DR	22ND ST	24TH ST	Local	AC	\$136.95	78.43	Preventive
2020	170	16	PALM DR	25TH ST	26TH ST	Local	AC	\$746.88	24.53	Stopgap
2020	170	17	PALM DR	26TH ST	GREENWICH VILLAGE	Local	AC	\$89.65	76.05	Preventive
2020	170	19	PALM DR	27TH ST	28TH ST	Local	PCC	\$109.61	79.90	Preventive
2020	170	21	PALM DR	29TH ST	30TH ST	Local	PCC	\$148.57	76.96	Preventive

Work Year	Branch ID	Section ID	Branch Name	From	To	Section Rank	Surface Type	Total	Current PCI	Work Type
2020	170	23	PALM DR	31ST ST	LONGFELLOW AVE	Local	PCC	\$106.97	79.09	Preventive
2020	170	24	PALM DR	PALM DR	LONGFELLOW AVE	Local	PCC	\$199.17	74.00	Preventive
2020	170	25	PALM DR	33RD ST	34TH ST	Local	PCC	\$166.68	74.79	Preventive
2020	170	26	PALM DR	34TH ST	35TH ST	Local	PCC	\$74.06	83.09	Preventive
2020	174	01	PIER AVE	HERMOSA AVE	MANHATTAN AVE	Arterial	AC	\$698.16	71.23	Preventive
2020	174	02	PIER AVE	MANHATTAN AVE	MONTEREY BLVD	Arterial	AC	\$433.52	75.89	Preventive
2020	174	03	PIER AVE	MONTEREY BLVD	BARD ST	Arterial	AC	\$694.20	76.82	Preventive
2020	174	04	PIER AVE	BARD ST	VALLEY DR	Arterial	AC	\$90.15	80.56	Preventive
2020	174	05	PIER AVE	VALLEY DR	ARDMORE AVE	Arterial	AC	\$465.78	67.51	Preventive
2020	174	07	PIER AVE	PACIFIC COAST HWY	ARDMORE AVE	Arterial	AC	\$585.28	76.82	Preventive
2020	174	09	PIER AVE	VALLEY DR	BARD ST	Arterial	AC	\$109.58	79.63	Preventive
2020	174	11	PIER AVE	MONTEREY BLVD	MANHATTAN AVE	Arterial	AC	\$17.98	88.91	Preventive
2020	174	12	PIER AVE	MANHATTAN AVE	HERMOSA AVE	Arterial	AC	\$1,568.99	66.58	Preventive
2020	177	01	PORTER LN	ARDMORE AVE	GOULD AVE	Local	AAC	\$6,403.84	87.14	Preventive + Global MR
2020	179	01	POWER ST	20TH ST	21ST ST	Local	AC	\$1,119.35	21.83	Stopgap
2020	179	02	POWER ST	21ST ST	24TH ST	Local	AC	\$4,549.66	14.83	Stopgap
2020	180	01	PROSPECT AVE	ANITA ST	VAN HORNE LN	Collector	AC	\$216.36	80.59	Preventive
2020	180	02	PROSPECT AVE	VAN HORNE LN	GENTRY ST	Collector	AC	\$1,004.65	71.25	Preventive
2020	180	03	PROSPECT AVE	GENTRY ST	6TH ST	Collector	AC	\$649.27	74.05	Preventive
2020	180	04	PROSPECT AVE	6TH ST	8TH ST	Collector	AC	\$285.79	78.71	Preventive
2020	180	05	PROSPECT AVE	8TH ST	9TH ST	Collector	AC	\$171.48	78.71	Preventive
2020	180	06	PROSPECT AVE	9TH ST	AVIATION BLVD	Collector	AC	\$256.37	81.52	Preventive
2020	180	07	PROSPECT AVE	AVIATION BLVD	14TH ST	Collector	AC	\$934.43	70.28	Preventive
2020	180	12	PROSPECT AVE	21ST ST	ARTESIA BLVD	Collector	AC	\$17,131.71	63.79	Major
2020	180	13	PROSPECT AVE	ARTESIA BLVD	21ST ST	Collector	AC	\$1,888.45	66.56	Preventive
2020	181	01	RAYMOND AVE	16TH ST	17TH ST	Local	AC	\$96.81	79.04	Preventive
2020	182	01	REYNOLDS LN	VAN HORNE LN	5TH ST	Local	AC	\$174.16	77.83	Preventive
2020	182	03	REYNOLDS LN	9TH ST	10TH ST	Local	AC	\$1,737.54	11.82	Stopgap
2020	183	02	RHODES ST	21ST ST	END	Local	AC	\$3,395.89	4.82	Stopgap
2020	186	01	SILVERSTRAND AVE	24TH ST	25TH ST	Local	AC	\$561.57	76.05	Preventive
2020	189	01	SPRINGFIELD AVE	END	SPRINGFIELD AVE	Local	AC	\$4,949.96	32.73	Major
2020	191	01	SUNSET DR	6TH ST	8TH ST	Local	AC	\$309.18	75.95	Preventive
2020	191	02	SUNSET DR	8TH ST	10TH ST	Local	AC	\$399.42	74.04	Preventive
2020	191	03	SUNSET DR	10TH ST	11TH ST	Local	AC	\$409.74	73.31	Preventive
2020	191	04	SUNSET DR	11TH ST	PIER AVE	Local	AC	\$142.01	79.54	Preventive
2020	192	01	TENNYSON PL	END	30TH ST	Local	AC	\$6,232.22	7.82	Stopgap
2020	192	02	TENNYSON PL	30TH ST	LONGFELLOW AVE	Local	AC	\$11,085.30	32.92	Major
2020	192	03	TENNYSON PL	LONGFELLOW AVE	BOUNDARY PL	Local	AC	\$481.78	25.21	Stopgap
2020	195	01	VALLEY DR	HERONDO ST	2ND ST	Collector	AC	\$391.33	77.75	Preventive
2020	195	05	VALLEY DR	PIER AVE	18TH ST	Collector	AAC	\$11,543.37	88.18	Preventive + Global MR
2020	195	06	VALLEY DR	18TH ST	20TH ST	Collector	AAC	\$4,488.06	88.18	Preventive + Global MR
2020	195	07	VALLEY DR	20TH ST	24TH ST	Collector	AAC	\$5,522.35	88.18	Preventive + Global MR
2020	195	08	VALLEY DR	24TH ST	25TH ST	Collector	AAC	\$6,233.42	88.18	Preventive + Global MR
2020	195	09	VALLEY DR	25TH ST	GOULD AVE	Collector	AAC	\$9,520.97	88.18	Preventive + Global MR
2020	195	10	VALLEY DR	GOULD AVE	30TH ST	Collector	AAC	\$5,977.82	88.18	Preventive + Global MR
2020	195	11	VALLEY DR	30TH ST	LONGFELLOW AVE	Collector	AAC	\$3,904.96	88.18	Preventive + Global MR
2020	196	01	VALLEY PARK AVE	END	20TH ST	Local	AC	\$235.84	79.68	Preventive
2020	197	01	VAN HORNE LN	PROSPECT AVE	REYNOLDS LN	Local	AC	\$581.17	13.82	Stopgap
2020	198	01	VISTA DR	33RD PL	FRANCISCO ST	Local	PCC	\$851.52	16.98	Stopgap
2020	199	01	OAK ST	LOMA DR	BARD ST	Local	AC	\$167.03	79.07	Preventive
2021	002	01	10TH ST	THE STRAND	BEACH DR	Local	AC	\$61.82	78.69	Preventive
2021	002	02	10TH ST	BEACH DR	HERMOSA AVE	Local	AC	\$325.61	78.12	Preventive
2021	002	04	10TH ST	MANHATTAN AVE	MONTEREY BLVD	Collector	AC	\$36.64	87.05	Preventive
2021	002	05	10TH ST	MONTEREY BLVD	LOMA DR	Collector	AC	\$240.19	75.96	Preventive
2021	002	06	10TH ST	ARDMORE AVE	PACIFIC COAST HWY	Local	PCC	\$5,271.54	19.26	Stopgap
2021	002	08	10TH ST	OCEAN DR	OWOSSO AVE	Local	AC	\$802.79	67.86	Preventive
2021	002	09	10TH ST	OWOSSO AVE	PROSPECT AVE	Local	PCC	\$401.21	76.86	Preventive
2021	002	10	10TH ST	PROSPECT AVE	HARPER AVE	Local	AC	\$596.85	76.04	Preventive
2021	003	01	11TH CT	BEACH DR	HERMOSA AVE	Local	AC	\$129.64	78.69	Preventive
2021	004	01	11TH PL	BARD ST	VALLEY DR	Local	AC	\$417.63	69.25	Preventive
2021	004	02	11TH PL	END	PACIFIC COAST HWY	Local	AC	\$7,712.85	4.57	Stopgap
2021	005	01	11TH ST	THE STRAND	BEACH DR	Local	AC	\$64.40	79.39	Preventive
2021	005	02	11TH ST	BEACH DR	HERMOSA AVE	Local	AC	\$77.20	85.47	Preventive
2021	005	04	11TH ST	LOMA DR	VALLEY DR	Local	AC	\$1,178.85	69.25	Preventive
2021	005	05	11TH ST	ARDMORE AVE	PACIFIC COAST HWY	Local	AC	\$1,592.31	67.90	Preventive
2021	005	06	11TH ST	PROSPECT AVE	HARPER AVE	Local	AC	\$10.42	89.39	Preventive
2021	008	01	13TH ST	HERMOSA AVE	BEACH DR	Local	AC	\$651.57	71.41	Preventive
2021	010	03	14TH ST	PACIFIC COAST HWY	OCEAN DR	Local	AC	\$763.45	72.26	Preventive
2021	010	04	14TH ST	OCEAN DR	BONNIE BRAE ST	Local	AC	\$126.99	73.02	Preventive
2021	010	06	14TH ST	CORONA ST	PROSPECT AVE	Local	AC	\$819.83	16.55	Stopgap
2021	011	01	15TH CT	END	HERMOSA AVE	Local	AC	\$65,961.47	22.76	Major
2021	012	01	15TH PL	END	MIRA ST	Local	PCC	\$2,322.61	6.26	Stopgap
2021	012	02	15TH PL	MIRA ST	BONNIE BRAE ST	Local	AC	\$3,108.54	16.55	Stopgap
2021	013	01	15TH ST	THE STRAND	HERMOSA AVE	Local	AC	\$6,718.63	17.56	Stopgap
2021	013	02	15TH ST	PACIFIC COAST HWY	OCEAN DR	Local	AC	\$125,646.01	22.82	Major
2021	013	03	15TH ST	PROSPECT AVE	CITY LIMIT	Local	APC	\$26.11	88.57	Preventive
2021	015	01	16TH ST	HERMOSA AVE	MANHATTAN AVE	Local	AC	\$385.14	72.93	Preventive
2021	015	02	16TH ST	MANHATTAN AVE	MONTEREY BLVD	Local	AC	\$439.02	71.29	Preventive
2021	015	04	16TH ST	ARDMORE AVE	PACIFIC COAST HWY	Local	AC	\$71.46	87.39	Preventive
2021	015	05	16TH ST	PACIFIC COAST HWY	PROSPECT AVE	Local	PCC	\$7,523.73	18.26	Stopgap
2021	017	01	17TH ST	PACIFIC COAST HWY	PROSPECT AVE	Local	AC	\$62.13	87.39	Preventive
2021	017	02	17TH ST	PROSPECT AVE	GOLDEN ST	Local	AC	\$5,757.31	2.55	Stopgap

Work Year	Branch ID	Section ID	Branch Name	From	To	Section Rank	Surface Type	Total	Current PCI	Work Type
2021	017	03	17TH ST	GOLDEN ST	END	Local	AC	\$62,698.70	19.55	Major
2021	019	01	18TH ST	VALLEY PARK AVE	VALLEY DR	Local	AC	\$30.70	87.39	Preventive
2021	021	01	19TH ST	HERMOSA AVE	MANHATTAN AVE	Local	AC	\$180.29	76.04	Preventive
2021	021	02	19TH ST	MANHATTAN AVE	MONTEREY BLVD	Local	AC	\$280.11	74.93	Preventive
2021	021	05	19TH ST	PROSPECT AVE	HARPER AVE	Local	AC	\$5,798.62	16.55	Stopgap
2021	022	01	1ST CT	PALM DR	MONTEREY BLVD	Local	PCC	\$5,835.74	2.26	Stopgap
2021	023	01	1ST PL	ARDMORE AVE	PACIFIC COAST HWY	Local	AC	\$946.22	70.12	Preventive
2021	023	02	1ST PL	BARNEY CT	PROSPECT AVE	Local	AC	\$660.88	75.26	Preventive
2021	024	01	1ST ST	HERMOSA AVE	MONTEREY BLVD	Local	AC	\$1,317.51	70.12	Preventive
2021	024	02	1ST ST	ARDMORE AVE	PACIFIC COAST HWY	Local	AC	\$649.32	75.80	Preventive
2021	024	03	1ST ST	PACIFIC COAST HWY	MEYER CT	Local	AC	\$1,305.65	71.14	Preventive
2021	024	04	1ST ST	MEYER CT	BARNEY CT	Local	AC	\$189.61	74.70	Preventive
2021	024	05	1ST ST	BARNEY CT	PROSPECT AVE	Local	AC	\$19,845.36	64.26	Major
2021	025	01	20TH ST	POWER ST	VALLEY DR	Local	AC	\$33.03	87.39	Preventive
2021	025	02	20TH ST	PACIFIC COAST HWY	RHODES ST	Local	PCC	\$6,079.56	3.26	Stopgap
2021	026	01	20TH CT	BEACH DR	HERMOSA AVE	Local	AC	\$22.57	87.39	Preventive
2021	029	01	21ST ST	HERMOSA AVE	MANHATTAN AVE	Local	AC	\$355.38	73.70	Preventive
2021	029	03	21ST ST	VALLEY DR	POWER ST	Local	AC	\$596.82	73.71	Preventive
2021	029	04	21ST ST	ARDMORE AVE	PACIFIC COAST HWY	Local	AC	\$1,004.10	72.26	Preventive
2021	029	05	21ST ST	PACIFIC COAST HWY	RHODES ST	Collector	AC	\$477.37	74.27	Preventive
2021	029	06	21ST ST	RHODES ST	PROSPECT AVE	Collector	AC	\$435.94	76.11	Preventive
2021	032	01	22ND CT	END (S)	22ND ST	Local	AC	\$148.46	73.72	Preventive
2021	033	01	22ND ST	END	HERMOSA AVE	Collector	AC	\$20.48	87.05	Preventive
2021	033	02	22ND ST	HERMOSA AVE	MANHATTAN AVE	Collector	AC	\$39.37	87.05	Preventive
2021	035	02	24TH PL	ARDMORE AVE	PACIFIC COAST HWY	Local	AC	\$205.66	81.10	Preventive
2021	036	03	24TH ST	MANHATTAN AVE	PARK AVE	Local	AC	\$2,118.04	66.34	Preventive
2021	036	04	24TH ST	PARK AVE	VALLEY DR	Local	AAC	\$8,056.29	18.56	Stopgap
2021	036	07	24TH ST	PROSPECT AVE	HARPER AVE	Local	AC	\$6,788.82	7.55	Stopgap
2021	037	01	25TH ST	HERMOSA AVE	MANHATTAN AVE	Local	AC	\$976.34	66.22	Preventive
2021	037	02	25TH ST	MANHATTAN AVE	MYRTLE AVE	Local	AAC	\$465.78	70.40	Preventive
2021	038	01	26TH ST	HERMOSA AVE	MANHATTAN AVE	Local	AC	\$745.75	67.88	Preventive
2021	038	02	26TH ST	MANHATTAN AVE	MORNINGSIDE DR	Local	PCC	\$9,140.39	11.25	Stopgap
2021	040	01	27TH ST	HERMOSA AVE	MANHATTAN AVE	Local	PCC	\$347.15	78.21	Preventive
2021	040	02	27TH ST	MANHATTAN AVE	MORNINGSIDE DR	Collector	AC	\$89.38	87.05	Preventive
2021	041	01	28TH CT	PALM DR	MANHATTAN AVE	Local	AC	\$3,050.00	64.69	Major
2021	042	03	28TH ST	MORNINGSIDE DR	INGLESIDE DR	Local	AC	\$43.10	87.39	Preventive
2021	044	01	29TH ST	HERMOSA AVE	MANHATTAN AVE	Local	PCC	\$4,527.72	8.26	Stopgap
2021	044	02	29TH ST	MANHATTAN AVE	MORNINGSIDE DR	Local	PCC	\$4,250.04	20.26	Stopgap
2021	044	03	29TH ST	MORNINGSIDE DR	INGLESIDE DR	Local	PCC	\$4,537.28	16.26	Stopgap
2021	046	01	2ND ST	THE STRAND	BEACH DR	Local	AC	\$200.14	69.10	Preventive
2021	046	02	2ND ST	BEACH DR	HERMOSA AVE	Collector	AC	\$174.25	75.96	Preventive
2021	046	04	2ND ST	MANHATTAN AVE	MONTEREY BLVD	Collector	AC	\$11,886.74	64.98	Major
2021	046	05	2ND ST	MONTEREY BLVD	VALLEY DR	Collector	AC	\$2,563.55	65.89	Preventive
2021	046	06	2ND ST	VALLEY DR	ARDMORE AVE	Collector	AC	\$940.65	70.45	Preventive
2021	046	07	2ND ST	ARDMORE AVE	PACIFIC COAST HWY	Collector	AC	\$836.50	73.20	Preventive
2021	046	08	2ND ST	PACIFIC COAST HWY	HOLLOWELL AVE	Local	AC	\$2,271.33	69.10	Preventive
2021	048	02	30TH ST	MANHATTAN AVE	PALM DR	Local	PCC	\$3,005.09	.00	Stopgap
2021	048	03	30TH ST	MORNINGSIDE DR	INGLESIDE DR	Local	PCC	\$7,260.74	9.26	Stopgap
2021	048	04	30TH ST	INGLESIDE DR	VALLEY DR	Local	PCC	\$2,346.67	.00	Stopgap
2021	049	02	31ST PL	MANHATTAN AVE	MORNINGSIDE DR	Local	AC	\$353.74	72.27	Preventive
2021	049	03	31ST PL	MORNINGSIDE DR	INGLESIDE DR	Local	PCC	\$3,302.22	.00	Stopgap
2021	050	02	31ST ST	MORNINGSIDE DR	INGLESIDE DR	Local	PCC	\$143,098.38	21.26	Major
2021	050	03	31ST ST	INGLESIDE DR	VALLEY DR	Local	PCC	\$2,918.38	6.26	Stopgap
2021	051	01	32ND PL	PALM DR	MANHATTAN AVE	Local	AC	\$1,762.22	64.67	Major
2021	051	02	32ND PL	MANHATTAN AVE	MORNINGSIDE DR	Local	AC	\$649.34	67.87	Preventive
2021	051	04	32ND PL	INGLESIDE DR	VALLEY DR	Local	PCC	\$597.66	20.26	Stopgap
2021	052	04	33RD PL	MORNINGSIDE DR	INGLESIDE DR	Local	PCC	\$4,573.44	4.26	Stopgap
2021	053	02	33RD ST	MANHATTAN AVE	HIGHLAND AVE	Local	PCC	\$2,576.62	18.26	Stopgap
2021	053	03	33RD ST	HIGHLAND AVE	MORNINGSIDE DR	Local	PCC	\$3,135.51	15.26	Stopgap
2021	055	02	34TH ST	MANHATTAN AVE	HIGHLAND AVE	Local	PCC	\$5,240.47	2.26	Stopgap
2021	058	01	3RD CT	BEACH DR	HERMOSA AVE	Local	AC	\$74.73	77.56	Preventive
2021	059	01	3RD ST	END	ARDMORE AVE	Local	AC	\$223.46	75.80	Preventive
2021	059	02	3RD ST	ARDMORE AVE	PACIFIC COAST HWY	Local	AC	\$583.40	75.26	Preventive
2021	059	03	3RD ST	PACIFIC COAST HWY	HOPKINS AVE	Local	AC	\$598.40	75.26	Preventive
2021	059	04	3RD ST	HOPKINS AVE	HOLLOWELL AVE	Local	AC	\$2,184.88	66.33	Preventive
2021	059	05	3RD ST	HOLLOWELL AVE	PROSPECT AVE	Local	PCC	\$7,151.43	.00	Stopgap
2021	060	01	4TH CT	BEACH DR	HERMOSA AVE	Local	AC	\$193.48	72.17	Preventive
2021	061	01	4TH ST	HERMOSA AVE	MANHATTAN AVE	Collector	AC	\$768.54	69.54	Preventive
2021	061	02	4TH ST	MANHATTAN AVE	MONTEREY BLVD	Collector	AC	\$324.37	75.96	Preventive
2021	061	04	4TH ST	END	ARDMORE AVE	Local	AC	\$279.31	72.16	Preventive
2021	061	06	4TH ST	PACIFIC COAST HWY	OCEAN VIEW AVE	Local	PCC	\$4,425.81	8.26	Stopgap
2021	061	07	4TH ST	HOPKINS AVE	PROSPECT AVE	Local	PCC	\$133,936.66	22.26	Major
2021	062	01	5TH CT	BEACH DR	HERMOSA AVE	Local	AC	\$1.30	89.77	Preventive
2021	063	01	5TH ST	ARMORE AVE	PACIFIC COAST HWY	Local	AC	\$826.08	74.36	Preventive
2021	063	02	5TH ST	PACIFIC COAST HWY	OCEAN VIEW CT	Local	APC	\$589.22	69.22	Preventive
2021	063	03	5TH ST	OCEAN VIEW AVE	PINE CT	Local	APC	\$4,120.89	64.66	Major
2021	063	04	5TH ST	PINE CT	HOPKINS AVE	Local	APC	\$18.51	87.39	Preventive
2021	064	01	6TH CT	BEACH DR	HERMOSA AVE	Local	AC	\$81.16	79.28	Preventive
2021	065	01	6TH ST	HERMOSA AVE	MANHATTAN AVE	Collector	AC	\$292.38	77.07	Preventive
2021	065	02	6TH ST	MANHATTAN AVE	MONTEREY BLVD	Collector	AC	\$139.37	79.83	Preventive
2021	065	05	6TH ST	CYPRESS AVE	VALLEY DR	Collector	AC	\$349.42	74.30	Preventive
2021	065	06	6TH ST	ARDMORE AVE	PACIFIC COAST HWY	Local	AC	\$58.08	87.39	Preventive

Work Year	Branch ID	Section ID	Branch Name	From	To	Section Rank	Surface Type	Total	Current PCI	Work Type
2021	065	07	6TH ST	PACIFIC COAST HWY	PINE ST	Local	PCC	\$7,773.48	6.26	Stopgap
2021	065	10	6TH ST	PROSPECT AVE	HOLLOWELL AVE	Local	PCC	\$12,928.03	8.26	Stopgap
2021	066	01	7TH CT	BEACH DR	HERMOSA AVE	Local	AC	\$566.59	67.74	Preventive
2021	067	01	7TH PL	PROSPECT AVE	REYNOLDS LN	Local	AC	\$41.16	87.39	Preventive
2021	067	02	7TH PL	REYNOLDS LN	CITY LIMIT	Local	AC	\$9.78	87.39	Preventive
2021	068	01	7TH ST	CYPRESS AVE	VALLEY DR	Local	AC	\$587.88	71.07	Preventive
2021	068	02	7TH ST	ARDMORE AVE	END	Local	AC	\$183.62	77.15	Preventive
2021	068	04	7TH ST	PROSPECT AVE	CITY LIMIT	Local	AC	\$74.21	87.39	Preventive
2021	069	01	8TH CT	BEACH DR	HERMOSA AVE	Local	AAC	\$277.44	72.93	Preventive
2021	070	01	8TH PL	ARDMORE AVE	PACIFIC COAST HWY	Local	PCC	\$8,137.37	12.26	Stopgap
2021	070	02	8TH PL	PACIFIC COAST HWY	OCEAN DR	Local	AC	\$477.36	76.04	Preventive
2021	070	03	8TH PL	OCEAN DR	PROSPECT AVE	Local	AC	\$341.97	76.04	Preventive
2021	071	01	8TH ST	HERMOSA AVE	MANHATTAN AVE	Collector	AC	\$309.10	74.30	Preventive
2021	071	02	8TH ST	MANHATTAN AVE	MONTEREY BLVD	Collector	AC	\$36.64	87.05	Preventive
2021	071	03	8TH ST	MONTEREY BLVD	LOMA DR	Collector	AC	\$336.22	75.22	Preventive
2021	071	04	8TH ST	LOMA DR	CYPRESS AVE	Collector	AC	\$634.16	67.88	Preventive
2021	071	05	8TH ST	CYPRESS AVE	VALLEY DR	Collector	AC	\$41.15	87.05	Preventive
2021	071	06	8TH ST	VALLEY DR	ARDMORE AVE	Collector	AC	\$11.58	87.05	Preventive
2021	071	08	8TH ST	PACIFIC COAST HWY	PROSPECT AVE	Local	AC	\$1,220.14	70.39	Preventive
2021	072	01	9TH CT	BEACH DR	HERMOSA AVE	Local	AC	\$1.79	89.77	Preventive
2021	073	01	9TH ST	ARDMORE AVE	PACIFIC COAST HWY	Local	PCC	\$11,817.76	.00	Stopgap
2021	073	02	9TH ST	PACIFIC COAST HWY	OCEAN DR	Local	AC	\$471.78	76.04	Preventive
2021	073	04	9TH ST	OWOSSO AVE	PROSPECT AVE	Local	PCC	\$308.95	78.99	Preventive
2021	073	05	9TH ST	PROSPECT AVE	REYNOLDS LN	Local	AC	\$66.31	87.39	Preventive
2021	075	01	ALLEY	4TH ST	5TH ST	Alley	AC	\$44,614.53	21.55	Major
2021	075	02	ALLEY	30TH ST	LONGFELLOW AVE	Alley	AC	\$1,680.18	9.55	Stopgap
2021	075	03	ALLEY	END	TENNYSON PL	Alley	AC	\$17.36	87.39	Preventive
2021	075	05	ALLEY	TENNYSON PL	ALLEY w/o TENNYSON PL	Alley	AC	\$18.21	86.79	Preventive
2021	075	07	ALLEY	64' w/o 21ST ST	20TH ST	Alley	PCC	\$116.30	80.74	Preventive
2021	075	08	ALLEY	RHODES ST	ALLEY w/o RHODES ST	Alley	AC	\$2,249.92	6.55	Stopgap
2021	075	09	ALLEY	BEACH DR	22ND CT	Alley	AC	\$33.65	76.05	Preventive
2021	075	10	ALLEY	20TH ST	ALLEY n/o 19TH ST	Alley	AC	\$1,661.24	.00	Stopgap
2021	075	13	ALLEY	21ST ST	64' s/o 21ST ST	Alley	AC	\$864.38	.00	Stopgap
2021	075	14	ALLEY	RHODES ST	ALLEY w/o RHODES ST	Alley	AC	\$1,255.59	13.55	Stopgap
2021	079	02	ARDMORE AVE	2ND ST	5TH ST	Collector	AC	\$511.32	77.04	Preventive
2021	079	03	ARDMORE AVE	8TH ST	5TH ST	Collector	AC	\$625.24	75.20	Preventive
2021	079	04	ARDMORE AVE	10TH ST	8TH ST	Collector	AC	\$55.94	87.05	Preventive
2021	079	05	ARDMORE AVE	PIER AVE	10TH ST	Collector	AC	\$80.05	87.05	Preventive
2021	079	06	ARDMORE AVE	256' n/o PIER AVE	PIER AVE	Collector	PCC	\$331.09	76.86	Preventive
2021	081	01	ARTESIA BLVD	PACIFIC COAST HWY	HARPER AVE	Arterial	AC	\$3,475.15	69.68	Preventive
2021	081	02	ARTESIA BLVD	HARPER AVE	PACIFIC COAST HWY	Arterial	AC	\$6,091.09	66.94	Preventive
2021	084	01	AVA ST	END	21ST ST	Local	PCC	\$6,960.38	11.26	Stopgap
2021	085	01	AVIATION BLVD	PACIFIC COAST HWY	OCEAN DR	Arterial	AC	\$232.61	80.76	Preventive
2021	085	02	AVIATION BLVD	OCEAN DR	CORONA ST	Arterial	AC	\$1,196.86	69.72	Preventive
2021	085	03	AVIATION BLVD	CORONA ST	PROSPECT AVE	Arterial	AC	\$372.12	75.23	Preventive
2021	085	04	AVIATION BLVD	PROSPECT AVE	HARPER AVE	Arterial	AC	\$35.71	87.05	Preventive
2021	085	05	AVIATION BLVD	CITY LIMIT	PROSPECT AVE	Arterial	AC	\$35.71	87.05	Preventive
2021	085	06	AVIATION BLVD	PROSPECT AVE	CORONA ST	Arterial	AC	\$324.92	76.15	Preventive
2021	085	07	AVIATION BLVD	CORONA ST	OCEAN DR	Arterial	AC	\$2,107.74	66.97	Preventive
2021	085	08	AVIATION BLVD	OCEAN DR	PACIFIC COAST HWY	Arterial	AC	\$207.52	81.69	Preventive
2021	086	02	BARD ST	END	PIER AVE	Collector	AC	\$57.06	87.05	Preventive
2021	086	03	BARD ST	ALLEY	PIER AVE	Collector	AC	\$22.34	87.05	Preventive
2021	087	1	BARNEY CT	1ST ST	15 PL	Local	AC	\$937.60	65.96	Preventive
2021	089	01	BAYVIEW DR	1ST ST	2ND ST	Local	AC	\$97.95	80.56	Preventive
2021	089	02	BAYVIEW DR	2ND ST	4TH ST	Local	AC	\$185.20	78.69	Preventive
2021	089	06	BAYVIEW DR	10TH ST	PIER AVE	Local	AC	\$52.42	87.39	Preventive
2021	089	07	BAYVIEW DR	PIER AVE	16TH ST	Local	AC	\$7,861.04	11.49	Stopgap
2021	089	10	BAYVIEW DR	34TH ST	35TH ST	Local	PCC	\$1,045.17	15.26	Stopgap
2021	090	01	BEACH DR	LYNDON ST	1ST ST	Local	AC	\$232.25	76.57	Preventive
2021	090	02	BEACH DR	1ST ST	2ND ST	Local	AC	\$200.85	74.33	Preventive
2021	090	03	BEACH DR	2ND ST	3RD ST	Local	AC	\$172.53	75.48	Preventive
2021	090	05	BEACH DR	4TH ST	5TH ST	Local	AC	\$76.45	79.39	Preventive
2021	090	06	BEACH DR	5TH ST	6TH ST	Local	AC	\$89.61	78.80	Preventive
2021	090	08	BEACH DR	7TH ST	8TH ST	Local	AC	\$75.61	79.39	Preventive
2021	090	09	BEACH DR	8TH ST	9TH ST	Local	AC	\$60.64	80.02	Preventive
2021	090	10	BEACH DR	9TH ST	10TH ST	Local	AC	\$144.15	76.57	Preventive
2021	090	11	BEACH DR	10TH ST	11TH ST	Local	AC	\$144.15	76.57	Preventive
2021	090	12	BEACH DR	11TH ST	PIER AVE	Local	AC	\$126.39	77.66	Preventive
2021	090	13	BEACH DR	PIER AVE	13TH ST	Local	AC	\$271.72	73.04	Preventive
2021	090	14	BEACH DR	13TH ST	14TH ST	Local	AC	\$16.65	87.14	Preventive
2021	090	16	BEACH DR	16TH ST	17TH ST	Local	AC	\$198.13	74.35	Preventive
2021	090	19	BEACH DR	19TH ST	20TH ST	Local	AC	\$499.01	67.88	Preventive
2021	090	21	BEACH DR	21ST ST	22ND ST	Local	AC	\$211.34	74.35	Preventive
2021	090	22	BEACH DR	22ND ST	24TH ST	Local	PCC	\$253.20	78.98	Preventive
2021	093	02	BOUNDARY PL	TENNYSON PL	PACIFIC COAST HWY	Local	AC	\$39.81	87.39	Preventive
2021	101	01	CIRCLE CT	CIRCLE DR	MONTEREY BLVD	Local	AC	\$276.20	70.40	Preventive
2021	102	01	CIRCLE DR	MANHATTAN AVE	CIRCLE CT	Local	AC	\$20.39	87.39	Preventive
2021	106	02	CREST DR	34TH ST	35TH ST	Local	PCC	\$30,388.99	21.26	Major
2021	107	01	CULPER CT	2ND ST	4TH ST	Local	AC	\$543.28	71.30	Preventive
2021	108	01	CYPRESS AVE	END	6TH ST	Local	AC	\$2,143.18	15.57	Stopgap
2021	108	02	CYPRESS AVE	6TH ST	8TH ST	Local	AC	\$324.49	77.15	Preventive
2021	108	03	CYPRESS AVE	8TH ST	END	Local	AAC	\$246.72	76.06	Preventive

Work Year	Branch ID	Section ID	Branch Name	From	To	Section Rank	Surface Type	Total	Current PCI	Work Type
2021	113	01	EL OESTE DR	GOULD AVE	END	Local	AC	\$639.17	73.71	Preventive
2021	116	02	GENTRY ST	PROSPECT AVE	6TH ST	Local	AC	\$373.14	76.58	Preventive
2021	117	02	GOLDEN AVE	16TH ST	17TH ST	Local	AAC	\$52,330.78	23.26	Major
2021	117	03	GOLDEN AVE	17TH ST	END	Local	AAC	\$1,711.32	13.55	Stopgap
2021	118	02	GOULD AVE	VALLEY DR	ARDMORE AVE	Collector	AC	\$28.73	87.05	Preventive
2021	125	02	HARPER AVE	PALM ST	CARNEGIE LN	Local	AC	\$59.94	87.39	Preventive
2021	125	03	HARPER AVE	CARNEGIE LN	ARTESIA BLVD	Local	AC	\$172,498.47	21.87	Major
2021	128	01	HERMOSA AVE	HERONDO ST	LYNDON ST	Arterial	AC	\$89.14	79.78	Preventive
2021	128	02	HERMOSA AVE	LYNDON ST	2ND ST	Arterial	AC	\$670.21	77.94	Preventive
2021	128	03	HERMOSA AVE	2ND ST	4TH ST	Arterial	AC	\$1,204.57	69.67	Preventive
2021	128	04	HERMOSA AVE	4TH ST	6TH ST	Arterial	AC	\$962.69	71.50	Preventive
2021	128	05	HERMOSA AVE	6TH ST	8TH ST	Arterial	AC	\$880.56	72.42	Preventive
2021	128	06	HERMOSA AVE	8TH ST	10TH ST	Arterial	AC	\$64.52	87.05	Preventive
2021	128	07	HERMOSA AVE	10TH ST	PIER AVE	Arterial	AC	\$1,244.65	69.67	Preventive
2021	128	08	HERMOSA AVE	PIER AVE	15TH CT	Arterial	AC	\$28,405.22	64.19	Major
2021	128	09	HERMOSA AVE	15TH CT	16TH ST	Arterial	AC	\$903.99	69.67	Preventive
2021	128	10	HERMOSA AVE	16TH ST	19TH ST	Arterial	AC	\$98.52	87.05	Preventive
2021	128	11	HERMOSA AVE	19TH ST	21ST ST	Arterial	AC	\$2,608.21	66.01	Preventive
2021	128	14	HERMOSA AVE	25TH ST	26TH ST	Arterial	AC	\$537.19	70.62	Preventive
2021	128	15	HERMOSA AVE	26TH ST	27TH ST	Arterial	AC	\$318.77	74.29	Preventive
2021	128	16	HERMOSA AVE	27TH ST	30TH ST	Arterial	AC	\$375.59	76.13	Preventive
2021	128	17	HERMOSA AVE	30TH ST	LONGFELLOW AVE	Arterial	AC	\$220.20	76.13	Preventive
2021	128	18	HERMOSA AVE	LONGFELLOW AVE	34TH ST	Arterial	AC	\$173.72	77.97	Preventive
2021	128	19	HERMOSA AVE	34TH ST	35TH ST	Arterial	AC	\$14.83	87.05	Preventive
2021	128	20	HERMOSA AVE	35TH ST	34TH ST	Arterial	AC	\$109.41	77.05	Preventive
2021	128	21	HERMOSA AVE	34TH ST	LONGFELLOW AVE	Arterial	AC	\$36.79	86.16	Preventive
2021	128	22	HERMOSA AVE	LONGFELLOW AVE	30TH ST	Arterial	AC	\$25.54	87.05	Preventive
2021	128	23	HERMOSA AVE	30TH ST	27TH ST	Arterial	AC	\$535.17	73.37	Preventive
2021	128	24	HERMOSA AVE	27TH ST	26TH ST	Arterial	AC	\$227.69	74.29	Preventive
2021	128	25	HERMOSA AVE	26TH ST	25TH ST	Arterial	AC	\$35.25	87.05	Preventive
2021	128	26	HERMOSA AVE	25TH ST	22ND ST	Arterial	AC	\$102.09	87.05	Preventive
2021	128	28	HERMOSA AVE	21ST ST	19TH ST	Arterial	AC	\$2,399.90	66.95	Preventive
2021	128	30	HERMOSA AVE	16TH ST	15TH CT	Arterial	AC	\$1,662.73	66.95	Preventive
2021	128	31	HERMOSA AVE	15TH CT	PIER AVE	Arterial	AC	\$494.56	77.97	Preventive
2021	128	33	HERMOSA AVE	10TH ST	8TH ST	Arterial	AC	\$64.52	87.05	Preventive
2021	128	34	HERMOSA AVE	8TH ST	6TH ST	Arterial	AC	\$478.63	77.02	Preventive
2021	128	35	HERMOSA AVE	6TH ST	4TH ST	Arterial	AC	\$801.70	73.34	Preventive
2021	128	36	HERMOSA AVE	4TH ST	2ND ST	Arterial	AC	\$964.47	71.50	Preventive
2021	128	37	HERMOSA AVE	2ND ST	LYNDON ST	Arterial	AC	\$1,220.71	74.26	Preventive
2021	128	38	HERMOSA AVE	LYNDON ST	HERONDO ST	Arterial	AC	\$148.85	77.94	Preventive
2021	130	01	HERMOSA VIEW DR	END	30TH ST	Local	AC	\$402.79	74.93	Preventive
2021	131	01	HERONDO ST	HERMOSA AVE	MONTEREY BLVD	Arterial	AC	\$75.68	87.05	Preventive
2021	131	02	HERONDO ST	MONTEREY BLVD	VALLEY DR	Arterial	AC	\$104.28	87.05	Preventive
2021	132	01	HIGHLAND AVE	35TH ST	LONGFELLOW AVE	Collector	AC	\$2,284.67	66.94	Preventive
2021	133	01	HILL ST	END	HILL ST	Local	AC	\$3.46	87.39	Preventive
2021	133	02	HILL ST	2ND ST	END	Local	PCC	\$1,314.86	20.26	Stopgap
2021	135	04	HOLLOWELL AVE	6TH ST	7TH PL	Local	PCC	\$295.37	74.41	Preventive
2021	138	01	HOPKINS AVE	3RD ST	5TH ST	Local	AC	\$1,371.96	67.91	Preventive
2021	139	03	INGLESIDE DR	30TH ST	31ST ST	Local	PCC	\$1,301.59	68.53	Preventive
2021	139	04	INGLESIDE DR	31ST ST	LONGFELLOW AVE	Local	PCC	\$1,902.65	14.26	Stopgap
2021	139	05	INGLESIDE DR	LONGFELLOW AVE	FRANCISCO ST	Local	AC	\$345.45	72.27	Preventive
2021	140	01	JOY ST	BONNIE BRAE ST	CAMPANA ST	Local	AC	\$361.76	67.86	Preventive
2021	143	01	LA CARLITA PL	MARLITA ST	30TH ST	Local	AC	\$3,215.37	13.55	Stopgap
2021	144	01	LOMA DR	END	6TH ST	Local	AC	\$17.45	87.39	Preventive
2021	144	03	LOMA DR	8TH ST	10TH ST	Local	AC	\$680.67	71.30	Preventive
2021	144	04	LOMA DR	10TH ST	PIER AVE	Local	AC	\$1,088.04	74.25	Preventive
2021	144	05	LOMA DR	PIER AVE	16TH ST	Local	AC	\$440.09	75.95	Preventive
2021	144	06	LOMA DR	16TH ST	END	Local	AC	\$38.93	87.39	Preventive
2021	144	08	LOMA DR	PARK AVE	MANHATTAN AVE	Local	AC	\$640.18	69.23	Preventive
2021	146	01	LONGFELLOW AVE	HERMOSA AVE	MANHATTAN AVE	Collector	AC	\$41.63	87.05	Preventive
2021	146	02	LONGFELLOW AVE	MANHATTAN AVE	MORNINGSIDE DR	Collector	AC	\$111.09	86.14	Preventive
2021	146	03	LONGFELLOW AVE	MORNINGSIDE DR	INGLESIDE DR	Collector	AC	\$20,084.50	64.20	Major
2021	146	04	LONGFELLOW AVE	INGLESIDE DR	VALLEY DR	Collector	AC	\$776.48	67.85	Preventive
2021	146	05	LONGFELLOW AVE	ARDMORE AVE	TENNYSON PL	Local	PCC	\$20,009.81	.26	Stopgap
2021	146	06	LONGFELLOW AVE	TENNYSON PL	PACIFIC COAST HWY	Local	PCC	\$13,797.09	.26	Stopgap
2021	148	01	LYNDON ST	HERMOSA AVE	MONTEREY BLVD	Local	AC	\$873.28	68.92	Preventive
2021	149	01	MANHATTAN AVE	1ST ST	2ND ST	Collector	AC	\$1,397.53	68.63	Preventive
2021	149	02	MANHATTAN AVE	2ND ST	4TH ST	Collector	AC	\$22,133.94	64.98	Major
2021	149	03	MANHATTAN AVE	4TH ST	6TH ST	Collector	AC	\$71.82	87.05	Preventive
2021	149	07	MANHATTAN AVE	PIER AVE	14TH ST	Collector	AC	\$51.34	87.05	Preventive
2021	149	08	MANHATTAN AVE	14TH ST	16TH ST	Collector	AC	\$22,092.95	64.98	Major
2021	149	09	MANHATTAN AVE	16TH ST	19TH ST	Local	AC	\$1,317.13	73.71	Preventive
2021	149	10	MANHATTAN AVE	19TH ST	CIRCLE DR	Collector	AC	\$1,736.08	66.03	Preventive
2021	149	11	MANHATTAN AVE	CIRCLE DR	MONTEREY BLVD	Collector	AC	\$819.24	76.11	Preventive
2021	149	12	MANHATTAN AVE	MONTEREY BLVD	24TH ST	Collector	AC	\$715.70	71.52	Preventive
2021	149	13	MANHATTAN AVE	24TH ST	25TH ST	Collector	AC	\$1,306.64	68.77	Preventive
2021	149	15	MANHATTAN AVE	27TH ST	29TH ST	Collector	AC	\$1,940.82	65.11	Preventive
2021	149	16	MANHATTAN AVE	29TH ST	LONGFELLOW AVE	Collector	AC	\$59.65	87.05	Preventive
2021	149	17	MANHATTAN AVE	LONGFELLOW AVE	NEPTUNE AVE	Collector	AC	\$77.31	87.05	Preventive
2021	152	01	MARLITA	END (W)	END (E)	Local	AC	\$1,980.16	14.55	Stopgap
2021	154	01	MASSEY AVE	PROSPECT AVE	5TH ST	Local	AAC	\$255.43	77.67	Preventive
2021	156	02	MEYER CT	1ST ST	END	Local	AC	\$388.06	68.92	Preventive

Work Year	Branch ID	Section ID	Branch Name	From	To	Section Rank	Surface Type	Total	Current PCI	Work Type
2021	157	01	MIRA ST	15TH PL	16TH ST	Local	AC	\$639.67	19.55	Stopgap
2021	158	01	MONTEREY BLVD	HERONDO ST	2ND ST	Collector	AC	\$2,006.36	69.71	Preventive
2021	158	02	MONTEREY BLVD	2ND ST	4TH ST	Collector	AC	\$1,988.67	67.88	Preventive
2021	158	03	MONTEREY BLVD	4TH ST	6TH ST	Collector	AC	\$71.82	87.05	Preventive
2021	158	04	MONTEREY BLVD	6TH ST	8TH ST	Collector	AC	\$587.48	76.14	Preventive
2021	158	05	MONTEREY BLVD	8TH ST	10TH ST	Collector	AC	\$1,009.79	71.55	Preventive
2021	158	06	MONTEREY BLVD	10TH ST	11TH ST	Collector	AC	\$615.67	75.05	Preventive
2021	158	09	MONTEREY BLVD	16TH ST	19TH ST	Collector	AC	\$1,112.22	75.19	Preventive
2021	158	10	MONTEREY BLVD	19TH ST	CIRCLE CT	Collector	AC	\$115.43	86.14	Preventive
2021	158	11	MONTEREY BLVD	CIRCLE CT	MANHATTAN AVE	Collector	AC	\$1,562.03	70.60	Preventive
2021	159	01	MONTGOMERY DR	AUBREY PARK CT	OCEAN DR	Local	AC	\$38,836.04	22.82	Major
2021	161	01	MORNINGSIDE DR	25TH ST	END	Local	AC	\$508.84	73.03	Preventive
2021	161	04	MORNINGSIDE DR	30TH PL	LONGFELLOW AVE	Local	AC	\$30.96	87.39	Preventive
2021	161	05	MORNINGSIDE DR	LONGFELLOW AVE	33RD PL	Local	PCC	\$1,422.62	12.26	Stopgap
2021	161	06	MORNINGSIDE DR	33RD PL	FRANCISCO ST	Local	PCC	\$4,116.14	5.26	Stopgap
2021	162	01	MYRTLE AVE	24TH ST	25TH ST	Local	AC	\$732.82	73.03	Preventive
2021	162	02	MYRTLE AVE	25TH ST	26TH ST	Local	AC	\$575.75	69.23	Preventive
2021	163	02	NEPTUNE AVE	PALM DR	MANHATTAN AVE	Local	PCC	\$3,195.45	11.26	Stopgap
2021	164	04	OCEAN DR	10TH ST	AVIATION BLVD	Local	AC	\$1,758.68	15.48	Stopgap
2021	167	01	OWOSSO AVE	9TH ST	AVIATION BLVD	Local	PCC	\$459.80	77.51	Preventive
2021	168	01	OZONE CT	LOMA DR	24TH ST	Local	PCC	\$110.79	80.73	Preventive
2021	168	02	OZONE CT	24TH ST	25TH ST	Local	AC	\$378.30	73.03	Preventive
2021	170	01	PALM DR	END	LYNDON ST	Local	PCC	\$221.99	73.77	Preventive
2021	170	03	PALM DR	1ST ST	2ND ST	Local	AC	\$379.10	72.93	Preventive
2021	170	04	PALM DR	2ND ST	4TH ST	Local	AC	\$266.40	77.02	Preventive
2021	170	05	PALM DR	4TH ST	6TH ST	Local	AC	\$31.73	87.39	Preventive
2021	170	06	PALM DR	6TH ST	8TH ST	Local	AC	\$185.20	78.69	Preventive
2021	170	07	PALM DR	8TH ST	10TH ST	Local	AC	\$464.40	72.93	Preventive
2021	170	08	PALM DR	10TH ST	PIER AVE	Local	AC	\$500.59	72.93	Preventive
2021	170	10	PALM DR	14TH ST	16TH ST	Local	AC	\$1,299.99	66.19	Preventive
2021	170	11	PALM DR	16TH ST	19TH ST	Local	AC	\$48.60	87.39	Preventive
2021	170	13	PALM DR	21ST ST	22ND ST	Local	AC	\$246.40	73.03	Preventive
2021	170	14	PALM DR	22ND ST	24TH ST	Local	AC	\$186.15	77.13	Preventive
2021	170	15	PALM DR	24TH ST	25TH ST	Local	AC	\$23.80	87.39	Preventive
2021	170	16	PALM DR	25TH ST	26TH ST	Local	AC	\$42,344.95	23.26	Major
2021	170	17	PALM DR	26TH ST	GREENWICH VILLAGE	Local	AC	\$108.37	74.93	Preventive
2021	170	19	PALM DR	27TH ST	28TH ST	Local	PCC	\$138.02	78.21	Preventive
2021	170	21	PALM DR	29TH ST	30TH ST	Local	PCC	\$170.87	75.73	Preventive
2021	170	23	PALM DR	31ST ST	LONGFELLOW AVE	Local	PCC	\$130.87	77.51	Preventive
2021	170	24	PALM DR	LONGFELLOW AVE	33RD ST	Local	PCC	\$212.27	73.53	Preventive
2021	170	25	PALM DR	33RD ST	34TH ST	Local	PCC	\$181.53	74.06	Preventive
2021	170	26	PALM DR	34TH ST	35TH ST	Local	PCC	\$98.27	81.10	Preventive
2021	172	02	PARK AVE	LOMA DR	25TH ST	Local	AC	\$46.01	87.39	Preventive
2021	174	01	PIER AVE	HERMOSA AVE	MANHATTAN AVE	Arterial	AC	\$869.39	69.70	Preventive
2021	174	02	PIER AVE	MANHATTAN AVE	MONTEREY BLVD	Arterial	AC	\$554.82	74.29	Preventive
2021	174	03	PIER AVE	MONTEREY BLVD	BARD ST	Arterial	AC	\$917.68	75.21	Preventive
2021	174	04	PIER AVE	BARD ST	VALLEY DR	Arterial	AC	\$142.02	78.89	Preventive
2021	174	05	PIER AVE	VALLEY DR	ARDMORE AVE	Arterial	AC	\$600.84	66.04	Preventive
2021	174	06	PIER AVE	ARDMORE AVE	PACIFIC COAST HWY	Arterial	AC	\$78.41	87.05	Preventive
2021	174	07	PIER AVE	PACIFIC COAST HWY	ARDMORE AVE	Arterial	AC	\$773.71	75.21	Preventive
2021	174	09	PIER AVE	VALLEY DR	BARD ST	Arterial	AC	\$178.21	77.97	Preventive
2021	174	10	PIER AVE	BARD ST	MONTEREY BLVD	Arterial	AC	\$93.38	87.05	Preventive
2021	174	11	PIER AVE	MONTEREY BLVD	MANHATTAN AVE	Arterial	AC	\$48.50	87.13	Preventive
2021	174	12	PIER AVE	MANHATTAN AVE	HERMOSA AVE	Arterial	AC	\$1,963.01	65.13	Preventive
2021	175	01	PINE ST	5TH ST	6TH ST	Local	AC	\$21.86	87.39	Preventive
2021	179	01	POWER ST	20TH ST	21ST ST	Local	AC	\$61,277.69	20.56	Major
2021	179	02	POWER ST	21ST ST	24TH ST	Local	AC	\$5,188.94	13.56	Stopgap
2021	180	01	PROSPECT AVE	ANITA ST	VAN HORNE LN	Collector	AC	\$339.34	78.92	Preventive
2021	180	02	PROSPECT AVE	VAN HORNE LN	GENTRY ST	Collector	AC	\$1,246.27	69.72	Preventive
2021	180	03	PROSPECT AVE	GENTRY ST	6TH ST	Collector	AC	\$793.74	72.47	Preventive
2021	180	04	PROSPECT AVE	6TH ST	8TH ST	Collector	AC	\$421.71	77.07	Preventive
2021	180	05	PROSPECT AVE	8TH ST	9TH ST	Collector	AC	\$253.03	77.07	Preventive
2021	180	06	PROSPECT AVE	9TH ST	AVIATION BLVD	Collector	AC	\$331.52	79.84	Preventive
2021	180	07	PROSPECT AVE	AVIATION BLVD	14TH ST	Collector	AC	\$1,350.86	68.76	Preventive
2021	180	08	PROSPECT AVE	14TH ST	15TH ST	Collector	AC	\$29.69	87.05	Preventive
2021	180	09	PROSPECT AVE	15TH ST	17TH ST	Collector	AC	\$97.56	87.05	Preventive
2021	180	10	PROSPECT AVE	17TH ST	20TH ST	Collector	AC	\$105.70	87.05	Preventive
2021	180	11	PROSPECT AVE	20TH ST	21ST ST	Collector	AC	\$54.94	87.05	Preventive
2021	180	13	PROSPECT AVE	ARTESIA BLVD	21ST ST	Collector	AC	\$2,361.47	65.11	Preventive
2021	181	01	RAYMOND AVE	16TH ST	17TH ST	Local	AC	\$139.13	77.67	Preventive
2021	182	01	REYNOLDS LN	VAN HORNE LN	5TH ST	Local	AC	\$227.48	76.58	Preventive
2021	182	03	REYNOLDS LN	9TH ST	10TH ST	Local	AC	\$1,942.75	10.55	Stopgap
2021	183	02	RHODES ST	21ST ST	END	Local	AC	\$3,578.27	3.55	Stopgap
2021	186	01	SILVERSTRAND AVE	24TH ST	25TH ST	Local	AC	\$678.82	74.93	Preventive
2021	191	01	SUNSET DR	6TH ST	8TH ST	Local	AC	\$372.44	74.84	Preventive
2021	191	02	SUNSET DR	8TH ST	10TH ST	Local	AC	\$465.26	72.93	Preventive
2021	191	03	SUNSET DR	10TH ST	11TH ST	Local	AC	\$474.40	72.17	Preventive
2021	191	04	SUNSET DR	11TH ST	PIER AVE	Local	AC	\$216.42	78.12	Preventive
2021	192	01	TENNYSON PL	END	30TH ST	Local	AC	\$6,575.31	6.55	Stopgap
2021	192	03	TENNYSON PL	LONGFELLOW AVE	BOUNDARY PL	Local	AC	\$27,660.90	23.94	Major
2021	195	01	VALLEY DR	HERONDO ST	2ND ST	Collector	AC	\$541.24	76.12	Preventive
2021	195	02	VALLEY DR	2ND ST	8TH ST	Collector	AC	\$140.74	87.05	Preventive

Work Year	Branch ID	Section ID	Branch Name	From	To	Section Rank	Surface Type	Total	Current PCI	Work Type
2021	195	03	VALLEY DR	8TH ST	11TH ST	Collector	AC	\$73.02	87.05	Preventive
2021	195	04	VALLEY DR	11TH ST	PIER AVE	Collector	AC	\$61.35	87.05	Preventive
2021	196	01	VALLEY PARK AVE	END	20TH ST	Local	AC	\$366.97	78.24	Preventive
2021	197	01	VAN HORNE LN	PROSPECT AVE	REYNOLDS LN	Local	AC	\$13,089.56	12.55	Major
2021	198	01	VISTA DR	33RD PL	FRANCISCO ST	Local	PCC	\$1,060.27	14.26	Stopgap
2021	199	01	OAK ST	LOMA DR	BARD ST	Local	AC	\$240.65	77.70	Preventive
2022	001	01	10TH CT	BEACH DR	HERMOSA AVE	Local	AC	\$21.97	87.39	Preventive
2022	002	01	10TH ST	THE STRAND	BEACH DR	Local	AC	\$85.92	77.36	Preventive
2022	002	02	10TH ST	BEACH DR	HERMOSA AVE	Local	AC	\$433.59	76.84	Preventive
2022	002	04	10TH ST	MANHATTAN AVE	MONTEREY BLVD	Collector	AC	\$60.17	85.29	Preventive
2022	002	05	10TH ST	MONTEREY BLVD	LOMA DR	Collector	AC	\$308.03	74.36	Preventive
2022	002	06	10TH ST	ARDMORE AVE	PACIFIC COAST HWY	Local	PCC	\$202,225.45	16.54	Major
2022	002	07	10TH ST	AVIATION BLVD	OCEAN DR	Local	AC	\$47.50	87.39	Preventive
2022	002	08	10TH ST	OCEAN DR	OWOSSO AVE	Local	AC	\$1,080.64	66.18	Preventive
2022	002	09	10TH ST	OWOSSO AVE	PROSPECT AVE	Local	PCC	\$460.25	75.65	Preventive
2022	002	10	10TH ST	PROSPECT AVE	HARPER AVE	Local	AC	\$722.41	74.91	Preventive
2022	003	01	11TH CT	BEACH DR	HERMOSA AVE	Local	AC	\$180.19	77.36	Preventive
2022	004	01	11TH PL	BARD ST	VALLEY DR	Local	AC	\$591.31	67.72	Preventive
2022	004	02	11TH PL	END	PACIFIC COAST HWY	Local	AC	\$8,126.25	3.30	Stopgap
2022	004	03	11TH PL	PROSPECT AVE	HARPER AVE	Local	AC	\$31.93	87.39	Preventive
2022	005	01	11TH ST	THE STRAND	BEACH DR	Local	AC	\$96.16	77.99	Preventive
2022	005	02	11TH ST	BEACH DR	HERMOSA AVE	Local	AC	\$115.60	83.42	Preventive
2022	005	03	11TH ST	MONTEREY BLVD	LOMA DR	Local	AC	\$30.94	87.39	Preventive
2022	005	04	11TH ST	LOMA DR	VALLEY DR	Local	AC	\$1,669.11	67.72	Preventive
2022	005	05	11TH ST	ARDMORE AVE	PACIFIC COAST HWY	Local	AC	\$2,147.32	66.22	Preventive
2022	005	06	11TH ST	PROSPECT AVE	HARPER AVE	Local	AC	\$51.88	87.04	Preventive
2022	008	01	13TH ST	HERMOSA AVE	BEACH DR	Local	AC	\$749.12	70.12	Preventive
2022	009	01	14TH CT	BEACH DR	HERMOSA AVE	Local	AC	\$28.28	87.39	Preventive
2022	010	01	14TH ST	BEACH DR	HERMOSA AVE	Local	AC	\$47.45	87.39	Preventive
2022	010	02	14TH ST	HERMOSA AVE	MANHATTAN AVE	Local	AC	\$41.31	87.39	Preventive
2022	010	03	14TH ST	PACIFIC COAST HWY	OCEAN DR	Local	AC	\$879.27	71.05	Preventive
2022	010	04	14TH ST	OCEAN DR	BONNIE BRAE ST	Local	AC	\$146.70	71.87	Preventive
2022	010	05	14TH ST	BONNIE BRAE ST	CORONA ST	Local	AC	\$35.66	87.39	Preventive
2022	010	06	14TH ST	CORONA ST	PROSPECT AVE	Local	AC	\$24,537.14	15.27	Major
2022	012	01	15TH PL	END	MIRA ST	Local	PCC	\$2,513.38	3.54	Stopgap
2022	012	02	15TH PL	MIRA ST	BONNIE BRAE ST	Local	AC	\$3,603.72	15.28	Stopgap
2022	013	01	15TH ST	THE STRAND	HERMOSA AVE	Local	AC	\$7,885.49	16.29	Stopgap
2022	013	03	15TH ST	PROSPECT AVE	CITY LIMIT	Local	APC	\$70.02	86.27	Preventive
2022	014	01	16TH CT	BEACH DR	HERMOSA AVE	Local	AC	\$27.83	87.39	Preventive
2022	015	01	16TH ST	HERMOSA AVE	MANHATTAN AVE	Local	AC	\$444.83	71.77	Preventive
2022	015	02	16TH ST	MANHATTAN AVE	MONTEREY BLVD	Local	AC	\$505.79	69.99	Preventive
2022	015	03	16TH ST	MONTEREY BLVD	LOMA DR	Local	AC	\$14.53	87.39	Preventive
2022	015	04	16TH ST	ARDMORE AVE	PACIFIC COAST HWY	Local	AC	\$136.20	85.17	Preventive
2022	015	05	16TH ST	PACIFIC COAST HWY	PROSPECT AVE	Local	PCC	\$9,545.02	15.54	Stopgap
2022	016	01	17TH CT	BEACH DR	HERMOSA AVE	Local	AC	\$28.64	87.39	Preventive
2022	017	01	17TH ST	PACIFIC COAST HWY	PROSPECT AVE	Local	AC	\$118.41	85.17	Preventive
2022	017	02	17TH ST	PROSPECT AVE	GOLDEN ST	Local	AC	\$6,061.12	1.28	Stopgap
2022	019	01	18TH ST	VALLEY PARK AVE	VALLEY DR	Local	AC	\$58.52	85.17	Preventive
2022	019	02	18TH ST	PACIFIC COAST HWY	PROSPECT AVE	Local	AC	\$68.27	87.39	Preventive
2022	021	01	19TH ST	HERMOSA AVE	MANHATTAN AVE	Local	AC	\$217.88	74.92	Preventive
2022	021	02	19TH ST	MANHATTAN AVE	MONTEREY BLVD	Local	AC	\$330.48	73.83	Preventive
2022	021	04	19TH ST	PACIFIC COAST HWY	RHODES ST	Local	AC	\$30.96	87.39	Preventive
2022	021	05	19TH ST	PROSPECT AVE	HARPER AVE	Local	AC	\$6,722.32	15.28	Stopgap
2022	022	01	1ST CT	PALM DR	MONTEREY BLVD	Local	PCC	\$6,246.12	.00	Stopgap
2022	023	01	1ST PL	ARDMORE AVE	PACIFIC COAST HWY	Local	AC	\$1,370.85	68.69	Preventive
2022	023	02	1ST PL	BARNEY CT	PROSPECT AVE	Local	AC	\$784.22	74.16	Preventive
2022	024	01	1ST ST	HERMOSA AVE	MONTEREY BLVD	Local	AC	\$1,908.76	68.69	Preventive
2022	024	02	1ST ST	ARDMORE AVE	PACIFIC COAST HWY	Local	AC	\$779.88	74.69	Preventive
2022	024	03	1ST ST	PACIFIC COAST HWY	MEYER CT	Local	AC	\$1,559.84	69.82	Preventive
2022	024	04	1ST ST	MEYER CT	BARNEY CT	Local	AC	\$222.86	73.60	Preventive
2022	025	01	20TH ST	POWER ST	VALLEY DR	Local	AC	\$62.95	85.17	Preventive
2022	025	02	20TH ST	PACIFIC COAST HWY	RHODES ST	Local	PCC	\$6,562.16	.54	Stopgap
2022	026	01	20TH CT	BEACH DR	HERMOSA AVE	Local	AC	\$43.01	85.17	Preventive
2022	029	01	21ST ST	HERMOSA AVE	MANHATTAN AVE	Local	AC	\$412.61	72.58	Preventive
2022	029	03	21ST ST	VALLEY DR	POWER ST	Local	AC	\$692.20	72.60	Preventive
2022	029	04	21ST ST	ARDMORE AVE	PACIFIC COAST HWY	Local	AC	\$1,156.43	71.05	Preventive
2022	029	05	21ST ST	PACIFIC COAST HWY	RHODES ST	Collector	AC	\$586.03	72.69	Preventive
2022	029	06	21ST ST	RHODES ST	PROSPECT AVE	Collector	AC	\$562.29	74.50	Preventive
2022	029	07	21ST ST	HARPER AVE	PROSPECT AVE	Local	AC	\$49.58	87.39	Preventive
2022	030	01	21ST CT	BEACH DR	HERMOSA AVE	Local	AC	\$17.98	87.39	Preventive
2022	032	01	22ND CT	END (S)	22ND ST	Local	AC	\$172.41	72.60	Preventive
2022	033	01	22ND ST	END	HERMOSA AVE	Collector	AC	\$33.64	85.29	Preventive
2022	033	02	22ND ST	HERMOSA AVE	MANHATTAN AVE	Collector	AC	\$64.65	85.29	Preventive
2022	035	01	24TH PL	PARK AVE	VALLEY DR	Local	AC	\$84.91	87.39	Preventive
2022	035	02	24TH PL	ARDMORE AVE	PACIFIC COAST HWY	Local	AC	\$284.87	79.51	Preventive
2022	036	03	24TH ST	MANHATTAN AVE	PARK AVE	Local	AC	\$17,891.61	64.49	Major
2022	036	04	24TH ST	PARK AVE	VALLEY DR	Local	AAC	\$310,782.71	17.28	Major
2022	036	05	24TH ST	ARDMORE AVE	PACIFIC COAST HWY	Local	AC	\$59.15	87.39	Preventive
2022	036	07	24TH ST	PROSPECT AVE	HARPER AVE	Local	AC	\$7,161.80	6.28	Stopgap
2022	037	01	25TH ST	HERMOSA AVE	MANHATTAN AVE	Local	AC	\$8,108.07	64.35	Major
2022	037	02	25TH ST	MANHATTAN AVE	MYRTLE AVE	Local	AAC	\$642.84	69.01	Preventive
2022	037	03	25TH ST	MYRTLE AVE	PARK AVE	Local	AC	\$60.65	87.39	Preventive

Work Year	Branch ID	Section ID	Branch Name	From	To	Section Rank	Surface Type	Total	Current PCI	Work Type
2022	038	01	26TH ST	HERMOSA AVE	MANHATTAN AVE	Local	AC	\$1,004.71	66.20	Preventive
2022	038	02	26TH ST	MANHATTAN AVE	MORNINGSIDE DR	Local	PCC	\$10,337.48	8.53	Stopgap
2022	040	01	27TH ST	HERMOSA AVE	MANHATTAN AVE	Local	PCC	\$413.34	76.76	Preventive
2022	040	02	27TH ST	MANHATTAN AVE	MORNINGSIDE DR	Collector	AC	\$146.78	85.29	Preventive
2022	042	03	28TH ST	MORNINGSIDE DR	INGLESIDE DR	Local	AC	\$82.16	85.17	Preventive
2022	043	01	29TH CT	PALM DR	MANHATTAN AVE	Local	AC	\$8.04	87.39	Preventive
2022	044	01	29TH ST	HERMOSA AVE	MANHATTAN AVE	Local	PCC	\$4,908.65	5.54	Stopgap
2022	044	02	29TH ST	MANHATTAN AVE	MORNINGSIDE DR	Local	PCC	\$178,065.98	17.54	Major
2022	044	03	29TH ST	MORNINGSIDE DR	INGLESIDE DR	Local	PCC	\$5,598.62	13.54	Stopgap
2022	046	01	2ND ST	THE STRAND	BEACH DR	Local	AC	\$281.60	67.55	Preventive
2022	046	02	2ND ST	BEACH DR	HERMOSA AVE	Collector	AC	\$223.47	74.36	Preventive
2022	046	05	2ND ST	MONTEREY BLVD	VALLEY DR	Collector	AC	\$21,531.40	64.44	Major
2022	046	06	2ND ST	VALLEY DR	ARDMORE AVE	Collector	AC	\$1,324.82	68.94	Preventive
2022	046	07	2ND ST	ARDMORE AVE	PACIFIC COAST HWY	Collector	AC	\$1,006.20	71.64	Preventive
2022	046	08	2ND ST	PACIFIC COAST HWY	HOLLOWELL AVE	Local	AC	\$3,195.72	67.55	Preventive
2022	046	09	2ND ST	HOLLOWELL AVE	CITY LIMIT	Local	AC	\$31.09	87.39	Preventive
2022	048	02	30TH ST	MANHATTAN AVE	PALM DR	Local	PCC	\$3,095.24	.00	Stopgap
2022	048	03	30TH ST	MORNINGSIDE DR	INGLESIDE DR	Local	PCC	\$7,879.49	6.54	Stopgap
2022	048	04	30TH ST	INGLESIDE DR	VALLEY DR	Local	PCC	\$2,417.07	.00	Stopgap
2022	049	02	31ST PL	MANHATTAN AVE	MORNINGSIDE DR	Local	AC	\$407.78	71.05	Preventive
2022	049	03	31ST PL	MORNINGSIDE DR	INGLESIDE DR	Local	PCC	\$3,401.29	.00	Stopgap
2022	050	03	31ST ST	INGLESIDE DR	VALLEY DR	Local	PCC	\$3,158.09	3.54	Stopgap
2022	051	02	32ND PL	MANHATTAN AVE	MORNINGSIDE DR	Local	AC	\$874.44	66.19	Preventive
2022	051	04	32ND PL	INGLESIDE DR	VALLEY DR	Local	PCC	\$25,040.53	17.54	Major
2022	052	01	33RD PL	PALM DR	MANHATTAN AVE	Local	AC	\$7.50	87.39	Preventive
2022	052	04	33RD PL	MORNINGSIDE DR	INGLESIDE DR	Local	PCC	\$4,940.45	1.54	Stopgap
2022	053	02	33RD ST	MANHATTAN AVE	HIGHLAND AVE	Local	PCC	\$90,424.13	15.54	Major
2022	053	03	33RD ST	HIGHLAND AVE	MORNINGSIDE DR	Local	PCC	\$3,825.58	12.54	Stopgap
2022	055	02	34TH ST	MANHATTAN AVE	HIGHLAND AVE	Local	PCC	\$5,608.99	.00	Stopgap
2022	057	02	35TH ST	MANHATTAN AVE	HIGHLAND AVE	Local	APC	\$14.45	87.39	Preventive
2022	058	01	3RD CT	BEACH DR	HERMOSA AVE	Local	AC	\$95.97	76.34	Preventive
2022	059	01	3RD ST	END	ARDMORE AVE	Local	AC	\$268.39	74.69	Preventive
2022	059	02	3RD ST	ARDMORE AVE	PACIFIC COAST HWY	Local	AC	\$692.28	74.16	Preventive
2022	059	03	3RD ST	PACIFIC COAST HWY	HOPKINS AVE	Local	AC	\$710.07	74.16	Preventive
2022	059	04	3RD ST	HOPKINS AVE	HOLLOWELL AVE	Local	AC	\$18,430.16	64.48	Major
2022	059	05	3RD ST	HOLLOWELL AVE	PROSPECT AVE	Local	PCC	\$7,365.97	.00	Stopgap
2022	060	01	4TH CT	BEACH DR	HERMOSA AVE	Local	AC	\$222.81	70.95	Preventive
2022	061	01	4TH ST	HERMOSA AVE	MANHATTAN AVE	Collector	AC	\$1,106.68	68.03	Preventive
2022	061	02	4TH ST	MANHATTAN AVE	MONTEREY BLVD	Collector	AC	\$415.99	74.36	Preventive
2022	061	03	4TH ST	MONTEREY BLVD	CULPER CT	Local	AC	\$9.26	87.39	Preventive
2022	061	04	4TH ST	END	ARDMORE AVE	Local	AC	\$321.61	70.94	Preventive
2022	061	06	4TH ST	PACIFIC COAST HWY	OCEAN VIEW AVE	Local	PCC	\$4,798.17	5.54	Stopgap
2022	062	01	5TH CT	BEACH DR	HERMOSA AVE	Local	AC	\$14.96	87.40	Preventive
2022	063	01	5TH ST	ARMORE AVE	PACIFIC COAST HWY	Local	AC	\$965.68	73.26	Preventive
2022	063	02	5TH ST	PACIFIC COAST HWY	OCEAN VIEW CT	Local	APC	\$832.59	67.69	Preventive
2022	063	04	5TH ST	PINE CT	HOPKINS AVE	Local	APC	\$35.28	85.17	Preventive
2022	063	05	5TH ST	HOPKINS AVE	PROSPECT AVE	Local	APC	\$27.06	87.39	Preventive
2022	064	01	6TH CT	BEACH DR	HERMOSA AVE	Local	AC	\$119.66	77.89	Preventive
2022	065	01	6TH ST	HERMOSA AVE	MANHATTAN AVE	Collector	AC	\$390.94	75.45	Preventive
2022	065	02	6TH ST	MANHATTAN AVE	MONTEREY BLVD	Collector	AC	\$232.87	78.17	Preventive
2022	065	05	6TH ST	CYPRESS AVE	VALLEY DR	Collector	AC	\$428.71	72.73	Preventive
2022	065	06	6TH ST	ARDMORE AVE	PACIFIC COAST HWY	Local	AC	\$110.71	85.17	Preventive
2022	065	07	6TH ST	PACIFIC COAST HWY	PINE ST	Local	PCC	\$8,411.96	3.54	Stopgap
2022	065	10	6TH ST	PROSPECT AVE	HOLLOWELL AVE	Local	PCC	\$14,015.70	5.54	Stopgap
2022	066	01	7TH CT	BEACH DR	HERMOSA AVE	Local	AC	\$760.90	66.04	Preventive
2022	067	01	7TH PL	PROSPECT AVE	REYNOLDS LN	Local	AC	\$78.46	85.17	Preventive
2022	067	02	7TH PL	REYNOLDS LN	CITY LIMIT	Local	AC	\$18.65	85.17	Preventive
2022	068	01	7TH ST	CYPRESS AVE	VALLEY DR	Local	AC	\$713.92	69.74	Preventive
2022	068	02	7TH ST	ARDMORE AVE	END	Local	AC	\$231.17	75.96	Preventive
2022	068	04	7TH ST	PROSPECT AVE	CITY LIMIT	Local	AC	\$141.44	85.17	Preventive
2022	069	01	8TH CT	BEACH DR	HERMOSA AVE	Local	AAC	\$320.44	71.77	Preventive
2022	070	01	8TH PL	ARDMORE AVE	PACIFIC COAST HWY	Local	PCC	\$9,536.23	9.54	Stopgap
2022	070	02	8TH PL	PACIFIC COAST HWY	OCEAN DR	Local	AC	\$577.78	74.91	Preventive
2022	070	03	8TH PL	OCEAN DR	PROSPECT AVE	Local	AC	\$413.91	74.91	Preventive
2022	071	01	8TH ST	HERMOSA AVE	MANHATTAN AVE	Collector	AC	\$379.24	72.73	Preventive
2022	071	02	8TH ST	MANHATTAN AVE	MONTEREY BLVD	Collector	AC	\$60.17	85.29	Preventive
2022	071	03	8TH ST	MONTEREY BLVD	LOMA DR	Collector	AC	\$422.00	73.63	Preventive
2022	071	04	8TH ST	LOMA DR	CYPRESS AVE	Collector	AC	\$830.41	66.40	Preventive
2022	071	05	8TH ST	CYPRESS AVE	VALLEY DR	Collector	AC	\$67.58	85.29	Preventive
2022	071	06	8TH ST	VALLEY DR	ARDMORE AVE	Collector	AC	\$19.02	85.29	Preventive
2022	071	08	8TH ST	PACIFIC COAST HWY	PROSPECT AVE	Local	AC	\$1,690.36	68.99	Preventive
2022	071	09	8TH ST	PROSPECT AVE	CITY LIMIT	Local	APC	\$71.77	87.39	Preventive
2022	072	01	9TH CT	BEACH DR	HERMOSA AVE	Local	AC	\$20.63	87.40	Preventive
2022	073	01	9TH ST	ARDMORE AVE	PACIFIC COAST HWY	Local	PCC	\$12,172.29	.00	Stopgap
2022	073	02	9TH ST	PACIFIC COAST HWY	OCEAN DR	Local	AC	\$571.03	74.91	Preventive
2022	073	04	9TH ST	OWOSSO AVE	PROSPECT AVE	Local	PCC	\$376.93	77.42	Preventive
2022	073	05	9TH ST	PROSPECT AVE	REYNOLDS LN	Local	AC	\$126.39	85.17	Preventive
2022	075	02	ALLEY	30TH ST	LONGFELLOW AVE	Alley	AC	\$1,774.15	8.28	Stopgap
2022	075	03	ALLEY	END	TENNYSON PL	Alley	AC	\$33.08	85.17	Preventive
2022	075	05	ALLEY	TENNYSON PL	ALLEY w/o TENNYSON PL	Alley	AC	\$31.48	84.62	Preventive
2022	075	07	ALLEY	64' w/o 21ST ST	20TH ST	Alley	PCC	\$147.32	78.96	Preventive
2022	075	08	ALLEY	RHODES ST	ALLEY w/o RHODES ST	Alley	AC	\$2,372.48	5.28	Stopgap

Work Year	Branch ID	Section ID	Branch Name	From	To	Section Rank	Surface Type	Total	Current PCI	Work Type
2022	075	09	ALLEY	BEACH DR	22ND CT	Alley	AC	\$40.68	74.93	Preventive
2022	075	10	ALLEY	20TH ST	ALLEY n/o 19TH ST	Alley	AC	\$1,711.08	.00	Stopgap
2022	075	13	ALLEY	21ST ST	64' s/o 21ST ST	Alley	AC	\$890.32	.00	Stopgap
2022	075	14	ALLEY	RHODES ST	ALLEY w/o RHODES ST	Alley	AC	\$1,418.50	12.28	Stopgap
2022	079	02	ARDMORE AVE	2ND ST	5TH ST	Collector	AC	\$682.80	75.42	Preventive
2022	079	03	ARDMORE AVE	8TH ST	5TH ST	Collector	AC	\$784.35	73.61	Preventive
2022	079	04	ARDMORE AVE	10TH ST	8TH ST	Collector	AC	\$91.87	85.29	Preventive
2022	079	05	ARDMORE AVE	PIER AVE	10TH ST	Collector	AC	\$131.46	85.29	Preventive
2022	079	06	ARDMORE AVE	256' n/o PIER AVE	PIER AVE	Collector	PCC	\$379.80	75.65	Preventive
2022	081	01	ARTESIA BLVD	PACIFIC COAST HWY	HARPER AVE	Arterial	AC	\$5,048.43	68.18	Preventive
2022	081	02	ARTESIA BLVD	HARPER AVE	PACIFIC COAST HWY	Arterial	AC	\$7,706.29	65.48	Preventive
2022	082	01	AUBREY PARK CT	AVIATION BLVD	END	Local	AC	\$17.16	87.39	Preventive
2022	084	01	AVA ST	END	21ST ST	Local	PCC	\$7,874.61	8.54	Stopgap
2022	085	01	AVIATION BLVD	PACIFIC COAST HWY	OCEAN DR	Arterial	AC	\$353.84	79.09	Preventive
2022	085	02	AVIATION BLVD	OCEAN DR	CORONA ST	Arterial	AC	\$1,747.94	68.21	Preventive
2022	085	03	AVIATION BLVD	CORONA ST	PROSPECT AVE	Arterial	AC	\$467.17	73.64	Preventive
2022	085	04	AVIATION BLVD	PROSPECT AVE	HARPER AVE	Arterial	AC	\$58.64	85.29	Preventive
2022	085	05	AVIATION BLVD	CITY LIMIT	PROSPECT AVE	Arterial	AC	\$58.64	85.29	Preventive
2022	085	06	AVIATION BLVD	PROSPECT AVE	CORONA ST	Arterial	AC	\$419.16	74.55	Preventive
2022	085	07	AVIATION BLVD	CORONA ST	OCEAN DR	Arterial	AC	\$2,669.03	65.51	Preventive
2022	085	08	AVIATION BLVD	OCEAN DR	PACIFIC COAST HWY	Arterial	AC	\$257.27	80.00	Preventive
2022	086	02	BARD ST	END	PIER AVE	Collector	AC	\$93.70	85.29	Preventive
2022	086	03	BARD ST	ALLEY	PIER AVE	Collector	AC	\$36.69	85.29	Preventive
2022	087	1	BARNEY CT	1ST ST	1ST PL	Local	AC	\$7,511.68	64.07	Major
2022	089	01	BAYVIEW DR	1ST ST	2ND ST	Local	AC	\$148.75	79.02	Preventive
2022	089	02	BAYVIEW DR	2ND ST	4TH ST	Local	AC	\$257.41	77.36	Preventive
2022	089	03	BAYVIEW DR	4TH ST	6TH ST	Local	AC	\$32.68	87.39	Preventive
2022	089	04	BAYVIEW DR	6TH ST	8TH ST	Local	AC	\$32.68	87.39	Preventive
2022	089	06	BAYVIEW DR	10TH ST	PIER AVE	Local	AC	\$99.91	85.17	Preventive
2022	089	07	BAYVIEW DR	PIER AVE	16TH ST	Local	AC	\$8,774.41	10.22	Stopgap
2022	089	10	BAYVIEW DR	34TH ST	35TH ST	Local	PCC	\$1,275.19	12.54	Stopgap
2022	090	01	BEACH DR	LYNDON ST	1ST ST	Local	AC	\$285.59	75.42	Preventive
2022	090	02	BEACH DR	1ST ST	2ND ST	Local	AC	\$234.69	73.23	Preventive
2022	090	03	BEACH DR	2ND ST	3RD ST	Local	AC	\$205.58	74.38	Preventive
2022	090	04	BEACH DR	3RD ST	4TH ST	Local	AC	\$16.46	87.39	Preventive
2022	090	05	BEACH DR	4TH ST	5TH ST	Local	AC	\$114.14	77.99	Preventive
2022	090	06	BEACH DR	5TH ST	6TH ST	Local	AC	\$125.74	77.46	Preventive
2022	090	07	BEACH DR	6TH ST	7TH ST	Local	AC	\$20.18	86.78	Preventive
2022	090	08	BEACH DR	7TH ST	8TH ST	Local	AC	\$112.88	77.99	Preventive
2022	090	09	BEACH DR	8TH ST	9TH ST	Local	AC	\$99.16	78.54	Preventive
2022	090	10	BEACH DR	9TH ST	10TH ST	Local	AC	\$177.27	75.42	Preventive
2022	090	11	BEACH DR	10TH ST	11TH ST	Local	AC	\$177.27	75.42	Preventive
2022	090	12	BEACH DR	11TH ST	PIER AVE	Local	AC	\$163.22	76.43	Preventive
2022	090	13	BEACH DR	PIER AVE	13TH ST	Local	AC	\$314.22	71.88	Preventive
2022	090	14	BEACH DR	13TH ST	14TH ST	Local	AC	\$30.29	84.94	Preventive
2022	090	15	BEACH DR	15TH ST	16TH ST	Local	AC	\$16.34	87.39	Preventive
2022	090	16	BEACH DR	16TH ST	17TH ST	Local	AC	\$231.59	73.25	Preventive
2022	090	17	BEACH DR	17TH ST	18TH ST	Local	AC	\$16.34	87.39	Preventive
2022	090	18	BEACH DR	18TH ST	19TH ST	Local	AC	\$16.34	87.39	Preventive
2022	090	19	BEACH DR	19TH ST	20TH ST	Local	AC	\$672.29	66.20	Preventive
2022	090	21	BEACH DR	21ST ST	22ND ST	Local	AC	\$247.02	73.25	Preventive
2022	090	22	BEACH DR	22ND ST	24TH ST	Local	PCC	\$308.78	77.41	Preventive
2022	091	02	BONNIE BRAE ST	14TH ST	16TH ST	Local	AC	\$48.35	87.39	Preventive
2022	092	01	BORDEN AVE	21ST ST	END	Local	AAC	\$28.36	87.39	Preventive
2022	093	02	BOUNDARY PL	TENNYSON PL	PACIFIC COAST HWY	Local	AC	\$75.89	85.17	Preventive
2022	094	01	BRAEHOLM PL	30TH ST	AMBY PL	Local	AC	\$20.22	87.39	Preventive
2022	101	01	CIRCLE CT	CIRCLE DR	MONTEREY BLVD	Local	AC	\$382.06	69.00	Preventive
2022	102	01	CIRCLE DR	MANHATTAN AVE	CIRCLE CT	Local	AC	\$38.87	85.17	Preventive
2022	102	02	CIRCLE DR	CIRCLE CT	MANHATTAN AVE	Local	AC	\$25.85	87.39	Preventive
2022	105	01	CORONA ST	AVIATION BLVD	14TH ST	Local	AC	\$43.35	87.39	Preventive
2022	107	01	CULPER CT	2ND ST	4TH ST	Local	AC	\$626.42	69.99	Preventive
2022	108	01	CYPRESS AVE	END	6TH ST	Local	AC	\$2,460.11	14.30	Stopgap
2022	108	02	CYPRESS AVE	6TH ST	8TH ST	Local	AC	\$408.53	75.96	Preventive
2022	108	03	CYPRESS AVE	8TH ST	END	Local	AAC	\$298.40	74.94	Preventive
2022	108	04	CYPRESS AVE	11TH ST	PIER AVE	Local	AC	\$62.11	87.39	Preventive
2022	113	01	EL OESTE DR	GOULD AVE	END	Local	AC	\$742.18	72.59	Preventive
2022	116	02	GENTRY ST	PROSPECT AVE	6TH ST	Local	AC	\$458.97	75.43	Preventive
2022	117	01	GOLDEN AVE	15TH ST	16TH ST	Local	APC	\$47.28	87.39	Preventive
2022	117	03	GOLDEN AVE	17TH ST	END	Local	AAC	\$1,933.36	12.28	Stopgap
2022	118	02	GOULD AVE	VALLEY DR	ARDMORE AVE	Collector	AC	\$47.18	85.29	Preventive
2022	120	01	GOULD TER	GOULD AVE	END	Local	AC	\$56.71	87.39	Preventive
2022	125	02	HARPER AVE	PALM ST	CARNEGIE LN	Local	AC	\$114.25	85.17	Preventive
2022	128	01	HERMOSA AVE	HERONDO ST	LYNDON ST	Arterial	AC	\$147.48	78.13	Preventive
2022	128	02	HERMOSA AVE	LYNDON ST	2ND ST	Arterial	AC	\$937.18	76.31	Preventive
2022	128	03	HERMOSA AVE	2ND ST	4TH ST	Arterial	AC	\$1,752.10	68.16	Preventive
2022	128	04	HERMOSA AVE	4TH ST	6TH ST	Arterial	AC	\$1,136.87	69.97	Preventive
2022	128	05	HERMOSA AVE	6TH ST	8TH ST	Arterial	AC	\$1,046.37	70.87	Preventive
2022	128	06	HERMOSA AVE	8TH ST	10TH ST	Arterial	AC	\$105.95	85.29	Preventive
2022	128	07	HERMOSA AVE	10TH ST	PIER AVE	Arterial	AC	\$1,810.39	68.16	Preventive
2022	128	09	HERMOSA AVE	15TH CT	16TH ST	Arterial	AC	\$1,314.88	68.16	Preventive
2022	128	10	HERMOSA AVE	16TH ST	19TH ST	Arterial	AC	\$161.78	85.29	Preventive
2022	128	11	HERMOSA AVE	19TH ST	21ST ST	Arterial	AC	\$22,266.00	64.56	Major

Work Year	Branch ID	Section ID	Branch Name	From	To	Section Rank	Surface Type	Total	Current PCI	Work Type
2022	128	13	HERMOSA AVE	22ND ST	25TH ST	Arterial	AC	\$99.62	87.05	Preventive
2022	128	14	HERMOSA AVE	25TH ST	26TH ST	Arterial	AC	\$741.21	69.09	Preventive
2022	128	15	HERMOSA AVE	26TH ST	27TH ST	Arterial	AC	\$391.49	72.71	Preventive
2022	128	16	HERMOSA AVE	27TH ST	30TH ST	Arterial	AC	\$484.78	74.52	Preventive
2022	128	17	HERMOSA AVE	30TH ST	LONGFELLOW AVE	Arterial	AC	\$284.20	74.52	Preventive
2022	128	18	HERMOSA AVE	LONGFELLOW AVE	34TH ST	Arterial	AC	\$243.35	76.34	Preventive
2022	128	19	HERMOSA AVE	34TH ST	35TH ST	Arterial	AC	\$24.35	85.29	Preventive
2022	128	20	HERMOSA AVE	35TH ST	34TH ST	Arterial	AC	\$146.22	75.43	Preventive
2022	128	21	HERMOSA AVE	34TH ST	LONGFELLOW AVE	Arterial	AC	\$55.15	84.42	Preventive
2022	128	22	HERMOSA AVE	LONGFELLOW AVE	30TH ST	Arterial	AC	\$41.94	85.29	Preventive
2022	128	23	HERMOSA AVE	30TH ST	27TH ST	Arterial	AC	\$645.46	71.81	Preventive
2022	128	24	HERMOSA AVE	27TH ST	26TH ST	Arterial	AC	\$279.64	72.71	Preventive
2022	128	25	HERMOSA AVE	26TH ST	25TH ST	Arterial	AC	\$57.89	85.29	Preventive
2022	128	26	HERMOSA AVE	25TH ST	22ND ST	Arterial	AC	\$167.66	85.29	Preventive
2022	128	27	HERMOSA AVE	22ND ST	21ST ST	Arterial	AC	\$46.33	87.05	Preventive
2022	128	28	HERMOSA AVE	21ST ST	19TH ST	Arterial	AC	\$3,037.16	65.49	Preventive
2022	128	30	HERMOSA AVE	16TH ST	15TH CT	Arterial	AC	\$2,104.25	65.49	Preventive
2022	128	31	HERMOSA AVE	15TH CT	PIER AVE	Arterial	AC	\$692.77	76.34	Preventive
2022	128	33	HERMOSA AVE	10TH ST	8TH ST	Arterial	AC	\$105.95	85.29	Preventive
2022	128	34	HERMOSA AVE	8TH ST	6TH ST	Arterial	AC	\$638.86	75.40	Preventive
2022	128	35	HERMOSA AVE	6TH ST	4TH ST	Arterial	AC	\$966.45	71.78	Preventive
2022	128	36	HERMOSA AVE	4TH ST	2ND ST	Arterial	AC	\$1,138.98	69.97	Preventive
2022	128	37	HERMOSA AVE	2ND ST	LYNDON ST	Arterial	AC	\$1,498.30	72.68	Preventive
2022	128	38	HERMOSA AVE	LYNDON ST	HERONDO ST	Arterial	AC	\$208.15	76.31	Preventive
2022	130	01	HERMOSA VIEW DR	END	30TH ST	Local	AC	\$475.22	73.83	Preventive
2022	131	01	HERONDO ST	HERMOSA AVE	MONTEREY BLVD	Arterial	AC	\$124.28	85.29	Preventive
2022	131	02	HERONDO ST	MONTEREY BLVD	VALLEY DR	Arterial	AC	\$171.24	85.29	Preventive
2022	132	01	HIGHLAND AVE	35TH ST	LONGFELLOW AVE	Collector	AC	\$2,890.51	65.48	Preventive
2022	133	01	HILL ST	END	HILL ST	Local	AC	\$6.59	85.17	Preventive
2022	133	02	HILL ST	2ND ST	END	Local	PCC	\$55,089.16	17.54	Major
2022	134	01	HILLCREST DR	18TH ST	21ST ST	Local	AC	\$82.70	87.39	Preventive
2022	134	02	HILLCREST DR	21ST ST	24TH ST	Local	AC	\$17.54	87.39	Preventive
2022	135	04	HOLLOWELL AVE	6TH ST	7TH PL	Local	PCC	\$318.42	73.80	Preventive
2022	138	01	HOPKINS AVE	3RD ST	5TH ST	Local	AC	\$1,853.55	66.22	Preventive
2022	139	03	INGLESIDE DR	30TH ST	31ST ST	Local	PCC	\$2,510.25	66.73	Preventive
2022	139	04	INGLESIDE DR	31ST ST	LONGFELLOW AVE	Local	PCC	\$2,298.41	11.54	Stopgap
2022	139	05	INGLESIDE DR	LONGFELLOW AVE	FRANCISCO ST	Local	AC	\$398.22	71.05	Preventive
2022	140	01	JOY ST	BONNIE BRAE ST	CAMPANA ST	Local	AC	\$486.96	66.18	Preventive
2022	143	01	LA CARLITA PL	MARLITA ST	30TH ST	Local	AC	\$3,632.56	12.28	Stopgap
2022	144	01	LOMA DR	END	6TH ST	Local	AC	\$33.27	85.17	Preventive
2022	144	02	LOMA DR	6TH ST	8TH ST	Local	AC	\$44.86	87.39	Preventive
2022	144	03	LOMA DR	8TH ST	10TH ST	Local	AC	\$784.84	69.99	Preventive
2022	144	04	LOMA DR	10TH ST	PIER AVE	Local	AC	\$1,269.92	73.15	Preventive
2022	144	05	LOMA DR	PIER AVE	16TH ST	Local	AC	\$530.77	74.83	Preventive
2022	144	06	LOMA DR	16TH ST	END	Local	AC	\$74.21	85.17	Preventive
2022	144	07	LOMA DR	19TH ST	PARK AVE	Local	AC	\$76.51	87.39	Preventive
2022	144	08	LOMA DR	PARK AVE	MANHATTAN AVE	Local	AC	\$905.09	67.70	Preventive
2022	146	01	LONGFELLOW AVE	HERMOSA AVE	MANHATTAN AVE	Collector	AC	\$68.36	85.29	Preventive
2022	146	02	LONGFELLOW AVE	MANHATTAN AVE	MORNINGSIDE DR	Collector	AC	\$166.53	84.39	Preventive
2022	146	04	LONGFELLOW AVE	INGLESIDE DR	VALLEY DR	Collector	AC	\$1,014.23	66.38	Preventive
2022	146	05	LONGFELLOW AVE	ARDMORE AVE	TENNYSON PL	Local	PCC	\$20,699.85	.00	Stopgap
2022	146	06	LONGFELLOW AVE	TENNYSON PL	PACIFIC COAST HWY	Local	PCC	\$14,272.88	.00	Stopgap
2022	148	01	LYNDON ST	HERMOSA AVE	MONTEREY BLVD	Local	AC	\$1,219.45	67.35	Preventive
2022	149	01	MANHATTAN AVE	1ST ST	2ND ST	Collector	AC	\$1,895.52	67.14	Preventive
2022	149	03	MANHATTAN AVE	4TH ST	6TH ST	Collector	AC	\$117.94	85.29	Preventive
2022	149	06	MANHATTAN AVE	10TH ST	PIER AVE	Collector	AC	\$100.42	87.05	Preventive
2022	149	07	MANHATTAN AVE	PIER AVE	14TH ST	Collector	AC	\$84.31	85.29	Preventive
2022	149	09	MANHATTAN AVE	16TH ST	19TH ST	Local	AC	\$1,529.40	72.59	Preventive
2022	149	10	MANHATTAN AVE	19TH ST	CIRCLE DR	Collector	AC	\$14,860.89	64.58	Major
2022	149	11	MANHATTAN AVE	CIRCLE DR	MONTEREY BLVD	Collector	AC	\$1,055.15	74.51	Preventive
2022	149	12	MANHATTAN AVE	MONTEREY BLVD	24TH ST	Collector	AC	\$844.31	69.98	Preventive
2022	149	13	MANHATTAN AVE	24TH ST	25TH ST	Collector	AC	\$1,785.31	67.28	Preventive
2022	149	14	MANHATTAN AVE	25TH ST	27TH ST	Collector	AC	\$71.92	87.05	Preventive
2022	149	15	MANHATTAN AVE	27TH ST	29TH ST	Collector	AC	\$14,755.34	63.68	Major
2022	149	16	MANHATTAN AVE	29TH ST	LONGFELLOW AVE	Collector	AC	\$97.96	85.29	Preventive
2022	149	17	MANHATTAN AVE	LONGFELLOW AVE	NEPTUNE AVE	Collector	AC	\$126.95	85.29	Preventive
2022	152	01	MARLITA	END (W)	END (E)	Local	AC	\$2,253.34	13.28	Stopgap
2022	154	01	MASSEY AVE	PROSPECT AVE	5TH ST	Local	AAC	\$330.16	76.44	Preventive
2022	156	01	MEYER CT	END	1ST ST	Local	AC	\$12.27	87.39	Preventive
2022	156	02	MEYER CT	1ST ST	END	Local	AC	\$541.89	67.35	Preventive
2022	157	01	MIRA ST	15TH PL	16TH ST	Local	AC	\$28,548.92	18.27	Major
2022	158	01	MONTEREY BLVD	HERONDO ST	2ND ST	Collector	AC	\$2,922.14	68.21	Preventive
2022	158	02	MONTEREY BLVD	2ND ST	4TH ST	Collector	AC	\$2,604.08	66.40	Preventive
2022	158	03	MONTEREY BLVD	4TH ST	6TH ST	Collector	AC	\$117.94	85.29	Preventive
2022	158	04	MONTEREY BLVD	6TH ST	8TH ST	Collector	AC	\$757.37	74.54	Preventive
2022	158	05	MONTEREY BLVD	8TH ST	10TH ST	Collector	AC	\$1,186.34	70.01	Preventive
2022	158	06	MONTEREY BLVD	10TH ST	11TH ST	Collector	AC	\$769.59	73.46	Preventive
2022	158	07	MONTEREY BLVD	11TH ST	PIER AVE	Collector	AC	\$59.92	87.05	Preventive
2022	158	09	MONTEREY BLVD	16TH ST	19TH ST	Collector	AC	\$1,394.95	73.60	Preventive
2022	158	10	MONTEREY BLVD	19TH ST	CIRCLE CT	Collector	AC	\$173.04	84.39	Preventive
2022	158	11	MONTEREY BLVD	CIRCLE CT	MANHATTAN AVE	Collector	AC	\$2,156.92	69.08	Preventive
2022	161	01	MORNINGSIDE DR	25TH ST	END	Local	AC	\$587.86	71.88	Preventive

Work Year	Branch ID	Section ID	Branch Name	From	To	Section Rank	Surface Type	Total	Current PCI	Work Type
2022	161	04	MORNINGSIDE DR	30TH PL	LONGFELLOW AVE	Local	AC	\$59.01	85.17	Preventive
2022	161	05	MORNINGSIDE DR	LONGFELLOW AVE	33RD PL	Local	PCC	\$1,667.17	9.54	Stopgap
2022	161	06	MORNINGSIDE DR	33RD PL	FRANCISCO ST	Local	PCC	\$4,450.31	2.54	Stopgap
2022	162	01	MYRTLE AVE	24TH ST	25TH ST	Local	AC	\$847.37	71.87	Preventive
2022	162	02	MYRTLE AVE	25TH ST	26TH ST	Local	AC	\$813.99	67.70	Preventive
2022	163	02	NEPTUNE AVE	PALM DR	MANHATTAN AVE	Local	PCC	\$3,615.16	8.54	Stopgap
2022	164	02	OCEAN DR	8TH PL	9TH ST	Local	AC	\$15.25	87.39	Preventive
2022	164	03	OCEAN DR	9TH ST	10TH ST	Local	AC	\$14.53	87.39	Preventive
2022	164	04	OCEAN DR	10TH ST	AVIATION BLVD	Local	AC	\$46,770.39	14.20	Major
2022	164	06	OCEAN DR	14TH ST	15TH PL	Local	AC	\$31.29	87.39	Preventive
2022	167	01	OWOSSO AVE	9TH ST	AVIATION BLVD	Local	PCC	\$536.69	76.18	Preventive
2022	168	01	OZONE CT	LOMA DR	24TH ST	Local	PCC	\$140.34	78.95	Preventive
2022	168	02	OZONE CT	24TH ST	25TH ST	Local	AC	\$437.44	71.87	Preventive
2022	168	04	OZONE CT	26TH ST	27TH ST	Local	AC	\$11.93	87.39	Preventive
2022	170	01	PALM DR	END	LYNDON ST	Local	PCC	\$234.95	73.39	Preventive
2022	170	03	PALM DR	1ST ST	2ND ST	Local	AC	\$437.87	71.77	Preventive
2022	170	04	PALM DR	2ND ST	4TH ST	Local	AC	\$333.48	75.84	Preventive
2022	170	05	PALM DR	4TH ST	6TH ST	Local	AC	\$60.48	85.17	Preventive
2022	170	06	PALM DR	6TH ST	8TH ST	Local	AC	\$257.41	77.36	Preventive
2022	170	07	PALM DR	8TH ST	10TH ST	Local	AC	\$536.39	71.77	Preventive
2022	170	08	PALM DR	10TH ST	PIER AVE	Local	AC	\$578.18	71.77	Preventive
2022	170	09	PALM DR	PIER AVE	14TH ST	Local	AC	\$32.56	87.39	Preventive
2022	170	10	PALM DR	14TH ST	16TH ST	Local	AC	\$10,750.92	64.32	Major
2022	170	11	PALM DR	16TH ST	19TH ST	Local	AC	\$92.63	85.17	Preventive
2022	170	13	PALM DR	21ST ST	22ND ST	Local	AC	\$284.92	71.87	Preventive
2022	170	14	PALM DR	22ND ST	24TH ST	Local	AC	\$234.19	75.94	Preventive
2022	170	15	PALM DR	24TH ST	25TH ST	Local	AC	\$45.36	85.17	Preventive
2022	170	17	PALM DR	26TH ST	GREENWICH VILLAGE	Local	AC	\$127.85	73.83	Preventive
2022	170	18	PALM DR	GREENWICH VILLAGE	27TH ST	Local	AC	\$9.02	87.39	Preventive
2022	170	19	PALM DR	27TH ST	28TH ST	Local	PCC	\$164.34	76.76	Preventive
2022	170	21	PALM DR	29TH ST	30TH ST	Local	PCC	\$190.69	74.75	Preventive
2022	170	23	PALM DR	31ST ST	LONGFELLOW AVE	Local	PCC	\$152.88	76.17	Preventive
2022	170	24	PALM DR	LONGFELLOW AVE	33RD ST	Local	PCC	\$222.85	73.26	Preventive
2022	170	25	PALM DR	33RD ST	34TH ST	Local	PCC	\$193.80	73.57	Preventive
2022	170	26	PALM DR	34TH ST	35TH ST	Local	PCC	\$124.81	79.27	Preventive
2022	172	01	PARK AVE	MONTEREY AVE	LOMA DR	Local	AC	\$13.62	87.39	Preventive
2022	172	02	PARK AVE	LOMA DR	25TH ST	Local	AC	\$87.70	85.17	Preventive
2022	174	01	PIER AVE	HERMOSA AVE	MANHATTAN AVE	Arterial	AC	\$1,267.64	68.19	Preventive
2022	174	02	PIER AVE	MANHATTAN AVE	MONTEREY BLVD	Arterial	AC	\$681.39	72.71	Preventive
2022	174	03	PIER AVE	MONTEREY BLVD	BARD ST	Arterial	AC	\$1,151.55	73.62	Preventive
2022	174	04	PIER AVE	BARD ST	VALLEY DR	Arterial	AC	\$212.73	77.25	Preventive
2022	174	05	PIER AVE	VALLEY DR	ARDMORE AVE	Arterial	AC	\$5,150.65	64.59	Major
2022	174	06	PIER AVE	ARDMORE AVE	PACIFIC COAST HWY	Arterial	AC	\$128.76	85.29	Preventive
2022	174	07	PIER AVE	PACIFIC COAST HWY	ARDMORE AVE	Arterial	AC	\$970.88	73.62	Preventive
2022	174	08	PIER AVE	ARDMORE AVE	VALLEY DR	Arterial	AC	\$16.71	87.05	Preventive
2022	174	09	PIER AVE	VALLEY DR	BARD ST	Arterial	AC	\$249.63	76.34	Preventive
2022	174	10	PIER AVE	BARD ST	MONTEREY BLVD	Arterial	AC	\$153.34	85.29	Preventive
2022	174	11	PIER AVE	MONTEREY BLVD	MANHATTAN AVE	Arterial	AC	\$80.51	85.37	Preventive
2022	174	12	PIER AVE	MANHATTAN AVE	HERMOSA AVE	Arterial	AC	\$14,960.10	63.69	Major
2022	175	01	PINE ST	5TH ST	6TH ST	Local	AC	\$41.67	85.17	Preventive
2022	179	02	POWER ST	21ST ST	24TH ST	Local	AC	\$5,862.47	12.29	Stopgap
2022	180	01	PROSPECT AVE	ANITA ST	VAN HORNE LN	Collector	AC	\$510.79	77.27	Preventive
2022	180	02	PROSPECT AVE	VAN HORNE LN	GENTRY ST	Collector	AC	\$1,820.10	68.21	Preventive
2022	180	03	PROSPECT AVE	GENTRY ST	6TH ST	Collector	AC	\$943.84	70.92	Preventive
2022	180	04	PROSPECT AVE	6TH ST	8TH ST	Collector	AC	\$563.85	75.45	Preventive
2022	180	05	PROSPECT AVE	8TH ST	9TH ST	Collector	AC	\$338.31	75.45	Preventive
2022	180	06	PROSPECT AVE	9TH ST	AVIATION BLVD	Collector	AC	\$554.69	78.18	Preventive
2022	180	07	PROSPECT AVE	AVIATION BLVD	14TH ST	Collector	AC	\$1,844.75	67.27	Preventive
2022	180	08	PROSPECT AVE	14TH ST	15TH ST	Collector	AC	\$48.75	85.29	Preventive
2022	180	09	PROSPECT AVE	15TH ST	17TH ST	Collector	AC	\$160.21	85.29	Preventive
2022	180	10	PROSPECT AVE	17TH ST	20TH ST	Collector	AC	\$173.58	85.29	Preventive
2022	180	11	PROSPECT AVE	20TH ST	21ST ST	Collector	AC	\$90.23	85.29	Preventive
2022	180	13	PROSPECT AVE	ARTESIA BLVD	21ST ST	Collector	AC	\$17,953.39	63.67	Major
2022	181	01	RAYMOND AVE	16TH ST	17TH ST	Local	AC	\$179.83	76.44	Preventive
2022	182	01	REYNOLDS LN	VAN HORNE LN	5TH ST	Local	AC	\$279.81	75.43	Preventive
2022	182	02	REYNOLDS LN	5TH ST	7TH PL	Local	AC	\$18.39	87.39	Preventive
2022	182	03	REYNOLDS LN	9TH ST	10TH ST	Local	AC	\$2,099.12	9.28	Stopgap
2022	183	01	RHODES ST	18TH ST	21ST ST	Local	AC	\$81.71	87.39	Preventive
2022	183	02	RHODES ST	21ST ST	END	Local	AC	\$3,768.54	2.28	Stopgap
2022	185	01	SILVER ST	15TH ST	END	Local	APC	\$35.17	87.39	Preventive
2022	186	01	SILVERSTRAND AVE	24TH ST	25TH ST	Local	AC	\$800.87	73.83	Preventive
2022	191	01	SUNSET DR	6TH ST	8TH ST	Local	AC	\$438.74	73.74	Preventive
2022	191	02	SUNSET DR	8TH ST	10TH ST	Local	AC	\$537.38	71.77	Preventive
2022	191	03	SUNSET DR	10TH ST	11TH ST	Local	AC	\$546.30	70.95	Preventive
2022	191	04	SUNSET DR	11TH ST	PIER AVE	Local	AC	\$287.71	76.85	Preventive
2022	192	01	TENNYSON PL	END	30TH ST	Local	AC	\$6,933.48	5.28	Stopgap
2022	195	01	VALLEY DR	HERONDO ST	2ND ST	Collector	AC	\$697.56	74.52	Preventive
2022	195	02	VALLEY DR	2ND ST	8TH ST	Collector	AC	\$231.11	85.29	Preventive
2022	195	03	VALLEY DR	8TH ST	11TH ST	Collector	AC	\$119.91	85.29	Preventive
2022	195	04	VALLEY DR	11TH ST	PIER AVE	Collector	AC	\$100.74	85.29	Preventive
2022	196	01	VALLEY PARK AVE	END	20TH ST	Local	AC	\$492.36	76.95	Preventive
2022	198	01	VISTA DR	33RD PL	FRANCISCO ST	Local	PCC	\$1,280.82	11.54	Stopgap

Work Year	Branch ID	Section ID	Branch Name	From	To	Section Rank	Surface Type	Total	Current PCI	Work Type
2022	199	01	OAK ST	LOMA DR	BARD ST	Local	AC	\$311.94	76.46	Preventive
2023	001	01	10TH CT	BEACH DR	HERMOSA AVE	Local	AC	\$41.88	85.17	Preventive
2023	002	01	10TH ST	THE STRAND	BEACH DR	Local	AC	\$109.29	76.15	Preventive
2023	002	02	10TH ST	BEACH DR	HERMOSA AVE	Local	AC	\$538.05	75.68	Preventive
2023	002	04	10TH ST	MANHATTAN AVE	MONTEREY BLVD	Collector	AC	\$84.72	83.56	Preventive
2023	002	05	10TH ST	MONTEREY BLVD	LOMA DR	Collector	AC	\$378.83	72.78	Preventive
2023	002	07	10TH ST	AVIATION BLVD	OCEAN DR	Local	AC	\$90.54	85.17	Preventive
2023	002	08	10TH ST	OCEAN DR	OWOSSO AVE	Local	AC	\$8,924.50	64.31	Major
2023	002	09	10TH ST	OWOSSO AVE	PROSPECT AVE	Local	PCC	\$512.52	74.69	Preventive
2023	002	10	10TH ST	PROSPECT AVE	HARPER AVE	Local	AC	\$850.86	73.82	Preventive
2023	003	01	11TH CT	BEACH DR	HERMOSA AVE	Local	AC	\$228.86	76.16	Preventive
2023	004	01	11TH PL	BARD ST	VALLEY DR	Local	AC	\$793.52	66.02	Preventive
2023	004	02	11TH PL	END	PACIFIC COAST HWY	Local	AC	\$8,557.52	2.03	Stopgap
2023	004	03	11TH PL	PROSPECT AVE	HARPER AVE	Local	AC	\$60.86	85.17	Preventive
2023	005	01	11TH ST	THE STRAND	BEACH DR	Local	AC	\$126.75	76.73	Preventive
2023	005	02	11TH ST	BEACH DR	HERMOSA AVE	Local	AC	\$152.70	81.56	Preventive
2023	005	03	11TH ST	MONTEREY BLVD	LOMA DR	Local	AC	\$58.96	85.17	Preventive
2023	005	04	11TH ST	LOMA DR	VALLEY DR	Local	AC	\$2,239.89	66.02	Preventive
2023	005	05	11TH ST	ARDMORE AVE	PACIFIC COAST HWY	Local	AC	\$17,832.57	64.35	Major
2023	005	06	11TH ST	PROSPECT AVE	HARPER AVE	Local	AC	\$92.80	84.85	Preventive
2023	007	01	13TH CT	BEACH DR	HERMOSA AVE	Local	AC	\$26.56	87.39	Preventive
2023	008	01	13TH ST	HERMOSA AVE	BEACH DR	Local	AC	\$1,085.30	68.69	Preventive
2023	008	02	13TH ST	PACIFIC COAST HWY	OCEAN DR	Local	AAC	\$11.85	89.43	Preventive
2023	009	01	14TH CT	BEACH DR	HERMOSA AVE	Local	AC	\$53.91	85.17	Preventive
2023	010	01	14TH ST	BEACH DR	HERMOSA AVE	Local	AC	\$90.45	85.17	Preventive
2023	010	02	14TH ST	HERMOSA AVE	MANHATTAN AVE	Local	AC	\$78.74	85.17	Preventive
2023	010	03	14TH ST	PACIFIC COAST HWY	OCEAN DR	Local	AC	\$1,071.72	69.72	Preventive
2023	010	04	14TH ST	OCEAN DR	BONNIE BRAE ST	Local	AC	\$168.86	70.62	Preventive
2023	010	05	14TH ST	BONNIE BRAE ST	CORONA ST	Local	AC	\$67.98	85.17	Preventive
2023	012	01	15TH PL	END	MIRA ST	Local	PCC	\$2,713.51	.82	Stopgap
2023	012	02	15TH PL	MIRA ST	BONNIE BRAE ST	Local	AC	\$93,840.60	14.00	Major
2023	013	01	15TH ST	THE STRAND	HERMOSA AVE	Local	AC	\$229,115.09	15.01	Major
2023	013	03	15TH ST	PROSPECT AVE	CITY LIMIT	Local	APC	\$113.48	84.14	Preventive
2023	014	01	16TH CT	BEACH DR	HERMOSA AVE	Local	AC	\$53.05	85.17	Preventive
2023	015	01	16TH ST	HERMOSA AVE	MANHATTAN AVE	Local	AC	\$511.93	70.51	Preventive
2023	015	02	16TH ST	MANHATTAN AVE	MONTEREY BLVD	Local	AC	\$746.89	68.54	Preventive
2023	015	03	16TH ST	MONTEREY BLVD	LOMA DR	Local	AC	\$27.69	85.17	Preventive
2023	015	04	16TH ST	ARDMORE AVE	PACIFIC COAST HWY	Local	AC	\$199.10	83.14	Preventive
2023	015	05	16TH ST	PACIFIC COAST HWY	PROSPECT AVE	Local	PCC	\$271,959.61	12.82	Major
2023	016	01	17TH CT	BEACH DR	HERMOSA AVE	Local	AC	\$54.58	85.17	Preventive
2023	017	01	17TH ST	PACIFIC COAST HWY	PROSPECT AVE	Local	AC	\$173.10	83.14	Preventive
2023	017	02	17TH ST	PROSPECT AVE	GOLDEN ST	Local	AC	\$6,377.97	.01	Stopgap
2023	019	01	18TH ST	VALLEY PARK AVE	VALLEY DR	Local	AC	\$85.55	83.14	Preventive
2023	019	02	18TH ST	PACIFIC COAST HWY	PROSPECT AVE	Local	AC	\$130.14	85.17	Preventive
2023	021	01	19TH ST	HERMOSA AVE	MANHATTAN AVE	Local	AC	\$256.75	73.83	Preventive
2023	021	02	19TH ST	MANHATTAN AVE	MONTEREY BLVD	Local	AC	\$383.98	72.72	Preventive
2023	021	04	19TH ST	PACIFIC COAST HWY	RHODES ST	Local	AC	\$59.01	85.17	Preventive
2023	021	05	19TH ST	PROSPECT AVE	HARPER AVE	Local	AC	\$175,048.81	14.00	Major
2023	022	01	1ST CT	PALM DR	MONTEREY BLVD	Local	PCC	\$6,433.51	.00	Stopgap
2023	023	01	1ST PL	ARDMORE AVE	PACIFIC COAST HWY	Local	AC	\$1,898.64	67.09	Preventive
2023	023	02	1ST PL	BARNEY CT	PROSPECT AVE	Local	AC	\$914.14	73.06	Preventive
2023	024	01	1ST ST	HERMOSA AVE	MONTEREY BLVD	Local	AC	\$2,643.65	67.09	Preventive
2023	024	02	1ST ST	ARDMORE AVE	PACIFIC COAST HWY	Local	AC	\$915.30	73.60	Preventive
2023	024	03	1ST ST	PACIFIC COAST HWY	MEYER CT	Local	AC	\$2,274.15	68.36	Preventive
2023	024	04	1ST ST	MEYER CT	BARNEY CT	Local	AC	\$258.42	72.48	Preventive
2023	025	01	20TH ST	POWER ST	VALLEY DR	Local	AC	\$92.02	83.14	Preventive
2023	025	02	20TH ST	PACIFIC COAST HWY	RHODES ST	Local	PCC	\$6,820.38	.00	Stopgap
2023	026	01	20TH CT	BEACH DR	HERMOSA AVE	Local	AC	\$62.87	83.14	Preventive
2023	029	01	21ST ST	HERMOSA AVE	MANHATTAN AVE	Local	AC	\$475.54	71.40	Preventive
2023	029	03	21ST ST	VALLEY DR	POWER ST	Local	AC	\$798.78	71.41	Preventive
2023	029	04	21ST ST	ARDMORE AVE	PACIFIC COAST HWY	Local	AC	\$1,409.54	69.72	Preventive
2023	029	05	21ST ST	PACIFIC COAST HWY	RHODES ST	Collector	AC	\$698.93	71.14	Preventive
2023	029	06	21ST ST	RHODES ST	PROSPECT AVE	Collector	AC	\$693.31	72.92	Preventive
2023	029	07	21ST ST	HARPER AVE	PROSPECT AVE	Local	AC	\$94.51	85.17	Preventive
2023	030	01	21ST CT	BEACH DR	HERMOSA AVE	Local	AC	\$34.26	85.17	Preventive
2023	032	01	22ND CT	END (S)	22ND ST	Local	AC	\$198.75	71.42	Preventive
2023	033	01	22ND ST	END	HERMOSA AVE	Collector	AC	\$47.36	83.56	Preventive
2023	033	02	22ND ST	HERMOSA AVE	MANHATTAN AVE	Collector	AC	\$91.02	83.56	Preventive
2023	035	01	24TH PL	PARK AVE	VALLEY DR	Local	AC	\$161.84	85.17	Preventive
2023	035	02	24TH PL	ARDMORE AVE	PACIFIC COAST HWY	Local	AC	\$432.72	78.09	Preventive
2023	036	05	24TH ST	ARDMORE AVE	PACIFIC COAST HWY	Local	AC	\$112.74	85.17	Preventive
2023	036	07	24TH ST	PROSPECT AVE	HARPER AVE	Local	AC	\$7,550.91	5.01	Stopgap
2023	037	02	25TH ST	MANHATTAN AVE	MYRTLE AVE	Local	AAC	\$900.94	67.45	Preventive
2023	037	03	25TH ST	PARK AVE	PARK AVE	Local	AC	\$115.60	85.17	Preventive
2023	037	04	25TH ST	PARK AVE	VALLEY DR	Local	AC	\$74.72	87.39	Preventive
2023	037	05	25TH ST	ARDMORE AVE	END	Local	AC	\$6.82	89.43	Preventive
2023	038	01	26TH ST	HERMOSA AVE	MANHATTAN AVE	Local	AC	\$8,320.50	64.33	Major
2023	038	02	26TH ST	MANHATTAN AVE	MORNINGSIDE DR	Local	PCC	\$11,210.14	5.81	Stopgap
2023	040	01	27TH ST	HERMOSA AVE	MANHATTAN AVE	Local	PCC	\$473.35	75.56	Preventive
2023	040	02	27TH ST	MANHATTAN AVE	MORNINGSIDE DR	Collector	AC	\$206.64	83.56	Preventive
2023	041	03	28TH CT	MORNINGSIDE DR	END	Local	AC	\$21.98	87.39	Preventive
2023	042	03	28TH ST	MORNINGSIDE DR	INGLESIDE DR	Local	AC	\$120.10	83.14	Preventive

Work Year	Branch ID	Section ID	Branch Name	From	To	Section Rank	Surface Type	Total	Current PCI	Work Type
2023	043	01	29TH CT	PALM DR	MANHATTAN AVE	Local	AC	\$15.32	85.17	Preventive
2023	044	01	29TH ST	HERMOSA AVE	MANHATTAN AVE	Local	PCC	\$5,308.45	2.82	Stopgap
2023	044	03	29TH ST	MORNINGSIDE DR	INGLESIDE DR	Local	PCC	\$6,719.43	10.82	Stopgap
2023	046	01	2ND ST	THE STRAND	BEACH DR	Local	AC	\$376.30	65.83	Preventive
2023	046	02	2ND ST	BEACH DR	HERMOSA AVE	Collector	AC	\$274.83	72.78	Preventive
2023	046	06	2ND ST	VALLEY DR	ARDMORE AVE	Collector	AC	\$1,830.25	67.44	Preventive
2023	046	07	2ND ST	ARDMORE AVE	PACIFIC COAST HWY	Collector	AC	\$1,182.45	70.11	Preventive
2023	046	08	2ND ST	PACIFIC COAST HWY	HOLLOWELL AVE	Local	AC	\$4,270.47	65.83	Preventive
2023	046	09	2ND ST	HOLLOWELL AVE	CITY LIMIT	Local	AC	\$59.25	85.17	Preventive
2023	047	01	30TH PL	PALM DR	MORNINGSIDE DR	Local	AC	\$29.97	87.39	Preventive
2023	048	02	30TH ST	MANHATTAN AVE	PALM DR	Local	PCC	\$3,188.10	.00	Stopgap
2023	048	03	30TH ST	MORNINGSIDE DR	INGLESIDE DR	Local	PCC	\$8,528.84	3.82	Stopgap
2023	048	04	30TH ST	INGLESIDE DR	VALLEY DR	Local	PCC	\$2,489.58	.00	Stopgap
2023	048	05	30TH ST	VALLEY DR	ARDMORE AVE	Local	AAC	\$2.09	89.47	Preventive
2023	048	07	30TH ST	PACIFIC COAST HWY	TENNYSON PL	Local	AC	\$68.13	87.39	Preventive
2023	049	02	31ST PL	MANHATTAN AVE	MORNINGSIDE DR	Local	AC	\$495.66	69.73	Preventive
2023	049	03	31ST PL	MORNINGSIDE DR	INGLESIDE DR	Local	PCC	\$3,503.32	.00	Stopgap
2023	050	03	31ST ST	INGLESIDE DR	VALLEY DR	Local	PCC	\$3,409.55	.82	Stopgap
2023	051	02	32ND PL	MANHATTAN AVE	MORNINGSIDE DR	Local	AC	\$7,231.64	64.32	Major
2023	052	01	33RD PL	PALM DR	MANHATTAN AVE	Local	AC	\$14.29	85.17	Preventive
2023	052	04	33RD PL	MORNINGSIDE DR	INGLESIDE DR	Local	PCC	\$5,222.75	.00	Stopgap
2023	053	03	33RD ST	HIGHLAND AVE	MORNINGSIDE DR	Local	PCC	\$4,529.82	9.82	Stopgap
2023	055	02	34TH ST	MANHATTAN AVE	HIGHLAND AVE	Local	PCC	\$5,777.26	.00	Stopgap
2023	057	01	35TH ST	HERMOSA AVE	MANHATTAN AVE	Local	AC	\$30.21	87.39	Preventive
2023	057	02	35TH ST	MANHATTAN AVE	HIGHLAND AVE	Local	APC	\$27.54	85.17	Preventive
2023	058	01	3RD CT	BEACH DR	HERMOSA AVE	Local	AC	\$117.15	75.20	Preventive
2023	059	01	3RD ST	END	ARDMORE AVE	Local	AC	\$314.99	73.60	Preventive
2023	059	02	3RD ST	ARDMORE AVE	PACIFIC COAST HWY	Local	AC	\$806.97	73.06	Preventive
2023	059	03	3RD ST	PACIFIC COAST HWY	HOPKINS AVE	Local	AC	\$827.71	73.06	Preventive
2023	059	05	3RD ST	HOLLOWELL AVE	PROSPECT AVE	Local	PCC	\$7,586.95	.00	Stopgap
2023	060	01	4TH CT	BEACH DR	HERMOSA AVE	Local	AC	\$277.44	69.61	Preventive
2023	061	01	4TH ST	HERMOSA AVE	MANHATTAN AVE	Collector	AC	\$1,457.90	66.55	Preventive
2023	061	02	4TH ST	MANHATTAN AVE	MONTEREY BLVD	Collector	AC	\$511.60	72.78	Preventive
2023	061	03	4TH ST	MONTEREY BLVD	CULPER CT	Local	AC	\$17.65	85.17	Preventive
2023	061	04	4TH ST	END	ARDMORE AVE	Local	AC	\$401.22	69.60	Preventive
2023	061	06	4TH ST	PACIFIC COAST HWY	OCEAN VIEW AVE	Local	PCC	\$5,188.97	2.82	Stopgap
2023	062	01	5TH CT	BEACH DR	HERMOSA AVE	Local	AC	\$28.56	85.18	Preventive
2023	063	01	5TH ST	ARMORE AVE	PACIFIC COAST HWY	Local	AC	\$1,117.42	72.12	Preventive
2023	063	02	5TH ST	PACIFIC COAST HWY	OCEAN VIEW CT	Local	APC	\$1,117.32	65.98	Preventive
2023	063	04	5TH ST	PINE CT	HOPKINS AVE	Local	APC	\$51.58	83.14	Preventive
2023	063	05	5TH ST	HOPKINS AVE	PROSPECT AVE	Local	APC	\$51.57	85.17	Preventive
2023	063	06	5TH ST	MASSEY AVE	REYNOLDS LN	Local	AC	\$19.37	87.39	Preventive
2023	064	01	6TH CT	BEACH DR	HERMOSA AVE	Local	AC	\$156.73	76.64	Preventive
2023	065	01	6TH ST	HERMOSA AVE	MANHATTAN AVE	Collector	AC	\$494.21	73.85	Preventive
2023	065	02	6TH ST	MANHATTAN AVE	MONTEREY BLVD	Collector	AC	\$330.19	76.54	Preventive
2023	065	03	6TH ST	MONTEREY BLVD	LOMA DR	Collector	AC	\$15.26	88.53	Preventive
2023	065	04	6TH ST	LOMA DR	CYPRESS AVE	Collector	AC	\$14.20	88.13	Preventive
2023	065	05	6TH ST	CYPRESS AVE	VALLEY DR	Collector	AC	\$512.12	71.17	Preventive
2023	065	06	6TH ST	ARDMORE AVE	PACIFIC COAST HWY	Local	AC	\$161.83	83.14	Preventive
2023	065	07	6TH ST	PACIFIC COAST HWY	PINE ST	Local	PCC	\$9,081.76	.82	Stopgap
2023	065	10	6TH ST	PROSPECT AVE	HOLLOWELL AVE	Local	PCC	\$15,157.24	2.82	Stopgap
2023	066	01	7TH CT	BEACH DR	HERMOSA AVE	Local	AC	\$6,163.33	64.15	Major
2023	067	01	7TH PL	PROSPECT AVE	REYNOLDS LN	Local	AC	\$114.70	83.14	Preventive
2023	067	02	7TH PL	REYNOLDS LN	CITY LIMIT	Local	AC	\$27.26	83.14	Preventive
2023	068	01	7TH ST	CYPRESS AVE	VALLEY DR	Local	AC	\$1,038.12	68.26	Preventive
2023	068	02	7TH ST	ARDMORE AVE	END	Local	AC	\$278.96	74.84	Preventive
2023	068	03	7TH ST	PACIFIC COAST HWY	PROSPECT AVE	Local	AC	\$83.93	87.39	Preventive
2023	068	04	7TH ST	PROSPECT AVE	CITY LIMIT	Local	AC	\$206.76	83.14	Preventive
2023	069	01	8TH CT	BEACH DR	HERMOSA AVE	Local	AAC	\$368.49	70.52	Preventive
2023	070	01	8TH PL	ARDMORE AVE	PACIFIC COAST HWY	Local	PCC	\$10,351.82	6.82	Stopgap
2023	070	02	8TH PL	PACIFIC COAST HWY	OCEAN DR	Local	AC	\$680.52	73.82	Preventive
2023	070	03	8TH PL	OCEAN DR	PROSPECT AVE	Local	AC	\$487.51	73.82	Preventive
2023	071	01	8TH ST	HERMOSA AVE	MANHATTAN AVE	Collector	AC	\$453.03	71.17	Preventive
2023	071	02	8TH ST	MANHATTAN AVE	MONTEREY BLVD	Collector	AC	\$84.72	83.56	Preventive
2023	071	03	8TH ST	MONTEREY BLVD	LOMA DR	Collector	AC	\$511.14	72.07	Preventive
2023	071	04	8TH ST	LOMA DR	CYPRESS AVE	Collector	AC	\$7,488.11	64.95	Major
2023	071	05	8TH ST	CYPRESS AVE	VALLEY DR	Collector	AC	\$95.14	83.56	Preventive
2023	071	06	8TH ST	VALLEY DR	ARDMORE AVE	Collector	AC	\$26.78	83.56	Preventive
2023	071	08	8TH ST	PACIFIC COAST HWY	PROSPECT AVE	Local	AC	\$2,366.45	67.43	Preventive
2023	071	09	8TH ST	PROSPECT AVE	CITY LIMIT	Local	APC	\$136.80	85.17	Preventive
2023	072	01	9TH CT	BEACH DR	HERMOSA AVE	Local	AC	\$39.38	85.18	Preventive
2023	073	01	9TH ST	ARDMORE AVE	PACIFIC COAST HWY	Local	PCC	\$12,537.46	.00	Stopgap
2023	073	02	9TH ST	PACIFIC COAST HWY	OCEAN DR	Local	AC	\$672.57	73.82	Preventive
2023	073	04	9TH ST	OWOSSO AVE	PROSPECT AVE	Local	PCC	\$439.04	76.10	Preventive
2023	073	05	9TH ST	PROSPECT AVE	REYNOLDS LN	Local	AC	\$184.76	83.14	Preventive
2023	075	02	ALLEY	30TH ST	LONGFELLOW AVE	Alley	AC	\$1,872.24	7.01	Stopgap
2023	075	03	ALLEY	END	TENNYSON PL	Alley	AC	\$48.36	83.14	Preventive
2023	075	05	ALLEY	TENNYSON PL	ALLEY w/o TENNYSON PL	Alley	AC	\$44.36	82.64	Preventive
2023	075	07	ALLEY	64' w/o 21ST ST	20TH ST	Alley	PCC	\$179.63	77.39	Preventive
2023	075	08	ALLEY	RHODES ST	ALLEY w/o RHODES ST	Alley	AC	\$2,500.37	4.01	Stopgap
2023	075	09	ALLEY	BEACH DR	22ND CT	Alley	AC	\$47.94	73.84	Preventive
2023	075	10	ALLEY	20TH ST	ALLEY n/o 19TH ST	Alley	AC	\$1,762.41	.00	Stopgap

Work Year	Branch ID	Section ID	Branch Name	From	To	Section Rank	Surface Type	Total	Current PCI	Work Type
2023	075	13	ALLEY	21ST ST	64' s/o 21ST ST	Alley	AC	\$917.03	.00	Stopgap
2023	075	14	ALLEY	RHODES ST	ALLEY w/o RHODES ST	Alley	AC	\$1,590.03	11.01	Stopgap
2023	077	01	AMBY PL	END	30TH ST	Local	AC	\$23.30	87.39	Preventive
2023	079	01	ARDMORE AVE	END	2ND ST	Local	AC	\$49.30	87.16	Preventive
2023	079	02	ARDMORE AVE	2ND ST	5TH ST	Collector	AC	\$861.34	73.83	Preventive
2023	079	03	ARDMORE AVE	8TH ST	5TH ST	Collector	AC	\$950.55	72.04	Preventive
2023	079	04	ARDMORE AVE	10TH ST	8TH ST	Collector	AC	\$129.34	83.56	Preventive
2023	079	05	ARDMORE AVE	PIER AVE	10TH ST	Collector	AC	\$185.08	83.56	Preventive
2023	079	06	ARDMORE AVE	256' n/o PIER AVE	PIER AVE	Collector	PCC	\$422.94	74.69	Preventive
2023	079	07	ARDMORE AVE	16TH ST	256' n/o PIER AVE	Collector	AAC	\$5.44	89.45	Preventive
2023	079	08	ARDMORE AVE	21ST ST	16TH ST	Collector	AAC	\$24.81	89.45	Preventive
2023	079	09	ARDMORE AVE	PORTER LN	21ST ST	Collector	AAC	\$21.23	89.45	Preventive
2023	079	10	ARDMORE AVE	GOULD TER	PORTER LN	Collector	AAC	\$14.18	89.45	Preventive
2023	079	11	ARDMORE AVE	GOULD AVE	30TH ST	Collector	AAC	\$8.98	89.45	Preventive
2023	079	12	ARDMORE AVE	30TH ST	BOUNDARY PL	Collector	AAC	\$5.95	89.45	Preventive
2023	081	01	ARTESIA BLVD	PACIFIC COAST HWY	HARPER AVE	Arterial	AC	\$6,703.60	66.69	Preventive
2023	081	02	ARTESIA BLVD	HARPER AVE	PACIFIC COAST HWY	Arterial	AC	\$61,346.44	64.04	Major
2023	082	01	AUBREY PARK CT	AVIATION BLVD	END	Local	AC	\$32.71	85.17	Preventive
2023	084	01	AVA ST	END	21ST ST	Local	PCC	\$8,539.59	5.82	Stopgap
2023	085	01	AVIATION BLVD	PACIFIC COAST HWY	OCEAN DR	Arterial	AC	\$539.73	77.45	Preventive
2023	085	02	AVIATION BLVD	OCEAN DR	CORONA ST	Arterial	AC	\$2,320.55	66.73	Preventive
2023	085	03	AVIATION BLVD	CORONA ST	PROSPECT AVE	Arterial	AC	\$566.44	72.07	Preventive
2023	085	04	AVIATION BLVD	PROSPECT AVE	HARPER AVE	Arterial	AC	\$82.56	83.56	Preventive
2023	085	05	AVIATION BLVD	CITY LIMIT	PROSPECT AVE	Arterial	AC	\$82.56	83.56	Preventive
2023	085	06	AVIATION BLVD	PROSPECT AVE	CORONA ST	Arterial	AC	\$517.51	72.97	Preventive
2023	085	07	AVIATION BLVD	CORONA ST	OCEAN DR	Arterial	AC	\$21,329.39	64.07	Major
2023	085	08	AVIATION BLVD	OCEAN DR	PACIFIC COAST HWY	Arterial	AC	\$441.06	78.34	Preventive
2023	086	01	BARD ST	END	8TH ST	Local	AAC	\$23.69	87.39	Preventive
2023	086	02	BARD ST	END	PIER AVE	Collector	AC	\$131.92	83.56	Preventive
2023	086	03	BARD ST	ALLEY	PIER AVE	Collector	AC	\$51.66	83.56	Preventive
2023	089	01	BAYVIEW DR	1ST ST	2ND ST	Local	AC	\$213.15	77.66	Preventive
2023	089	02	BAYVIEW DR	2ND ST	4TH ST	Local	AC	\$326.95	76.16	Preventive
2023	089	03	BAYVIEW DR	4TH ST	6TH ST	Local	AC	\$62.30	85.17	Preventive
2023	089	04	BAYVIEW DR	6TH ST	8TH ST	Local	AC	\$62.30	85.17	Preventive
2023	089	06	BAYVIEW DR	10TH ST	PIER AVE	Local	AC	\$146.05	83.14	Preventive
2023	089	07	BAYVIEW DR	PIER AVE	16TH ST	Local	AC	\$9,350.75	8.95	Stopgap
2023	089	08	BAYVIEW DR	16TH ST	19TH ST	Local	AC	\$52.12	87.39	Preventive
2023	089	10	BAYVIEW DR	34TH ST	35TH ST	Local	PCC	\$1,509.94	9.82	Stopgap
2023	090	01	BEACH DR	LYNDON ST	1ST ST	Local	AC	\$339.91	74.32	Preventive
2023	090	02	BEACH DR	1ST ST	2ND ST	Local	AC	\$271.47	72.09	Preventive
2023	090	03	BEACH DR	2ND ST	3RD ST	Local	AC	\$240.46	73.28	Preventive
2023	090	04	BEACH DR	3RD ST	4TH ST	Local	AC	\$31.38	85.17	Preventive
2023	090	05	BEACH DR	4TH ST	5TH ST	Local	AC	\$150.45	76.73	Preventive
2023	090	06	BEACH DR	5TH ST	6TH ST	Local	AC	\$160.84	76.24	Preventive
2023	090	07	BEACH DR	6TH ST	7TH ST	Local	AC	\$34.74	84.61	Preventive
2023	090	08	BEACH DR	7TH ST	8TH ST	Local	AC	\$148.80	76.73	Preventive
2023	090	09	BEACH DR	8TH ST	9TH ST	Local	AC	\$135.92	77.23	Preventive
2023	090	10	BEACH DR	9TH ST	10TH ST	Local	AC	\$210.98	74.32	Preventive
2023	090	11	BEACH DR	10TH ST	11TH ST	Local	AC	\$210.98	74.32	Preventive
2023	090	12	BEACH DR	11TH ST	PIER AVE	Local	AC	\$199.71	75.29	Preventive
2023	090	13	BEACH DR	PIER AVE	13TH ST	Local	AC	\$361.37	70.64	Preventive
2023	090	14	BEACH DR	13TH ST	14TH ST	Local	AC	\$43.64	82.93	Preventive
2023	090	15	BEACH DR	15TH ST	16TH ST	Local	AC	\$31.15	85.17	Preventive
2023	090	16	BEACH DR	16TH ST	17TH ST	Local	AC	\$268.01	72.11	Preventive
2023	090	17	BEACH DR	17TH ST	18TH ST	Local	AC	\$31.15	85.17	Preventive
2023	090	18	BEACH DR	18TH ST	19TH ST	Local	AC	\$31.15	85.17	Preventive
2023	090	19	BEACH DR	19TH ST	20TH ST	Local	AC	\$5,567.54	64.33	Major
2023	090	20	BEACH DR	20TH ST	21ST ST	Local	AC	\$16.90	87.39	Preventive
2023	090	21	BEACH DR	21ST ST	22ND ST	Local	AC	\$285.87	72.11	Preventive
2023	090	22	BEACH DR	22ND ST	24TH ST	Local	PCC	\$359.34	76.10	Preventive
2023	091	01	BONNIE BRAE ST	AVIATION BLVD	14TH ST	Local	AC	\$58.91	87.39	Preventive
2023	091	02	BONNIE BRAE ST	14TH ST	16TH ST	Local	AC	\$92.15	85.17	Preventive
2023	092	01	BORDEN AVE	21ST ST	END	Local	AAC	\$54.06	85.17	Preventive
2023	093	01	BOUNDARY PL	ARDMORE AVE	TENNYSON PL	Local	AC	\$53.73	87.39	Preventive
2023	093	02	BOUNDARY PL	TENNYSON PL	PACIFIC COAST HWY	Local	AC	\$110.93	83.14	Preventive
2023	094	01	BRAEHOLM PL	30TH ST	AMBY PL	Local	AC	\$38.53	85.17	Preventive
2023	101	01	CIRCLE CT	CIRCLE DR	MONTEREY BLVD	Local	AC	\$535.14	67.44	Preventive
2023	102	01	CIRCLE CT	MANHATTAN AVE	CIRCLE CT	Local	AC	\$56.82	83.14	Preventive
2023	102	02	CIRCLE DR	CIRCLE CT	MANHATTAN AVE	Local	AC	\$49.26	85.17	Preventive
2023	105	01	CORONA ST	AVIATION BLVD	14TH ST	Local	AC	\$82.63	85.17	Preventive
2023	107	01	CULPER CT	2ND ST	4TH ST	Local	AC	\$923.12	68.55	Preventive
2023	108	01	CYPRESS AVE	END	6TH ST	Local	AC	\$58,021.68	13.02	Major
2023	108	02	CYPRESS AVE	6TH ST	8TH ST	Local	AC	\$492.98	74.84	Preventive
2023	108	03	CYPRESS AVE	8TH ST	END	Local	AAC	\$351.73	73.85	Preventive
2023	108	04	CYPRESS AVE	11TH ST	PIER AVE	Local	AC	\$118.39	85.17	Preventive
2023	113	01	EL OESTE DR	GOULD AVE	END	Local	AC	\$855.46	71.41	Preventive
2023	116	02	GENTRY ST	PROSPECT AVE	6TH ST	Local	AC	\$546.36	74.33	Preventive
2023	117	01	GOLDEN AVE	15TH ST	16TH ST	Local	APC	\$90.13	85.17	Preventive
2023	117	03	GOLDEN AVE	17TH ST	END	Local	AAC	\$37,853.00	11.00	Major
2023	118	01	GOULD AVE	MORNINGSIDE DR	VALLEY DR	Collector	AAC	\$85.66	88.11	Preventive
2023	118	02	GOULD AVE	VALLEY DR	ARDMORE AVE	Collector	AC	\$66.42	83.56	Preventive
2023	118	03	GOULD AVE	ARDMORE AVE	PACIFIC COAST HWY	Arterial	AAC	\$40.81	89.44	Preventive

Work Year	Branch ID	Section ID	Branch Name	From	To	Section Rank	Surface Type	Total	Current PCI	Work Type
2023	118	04	GOULD AVE	PACIFIC COAST HWY	ARDMORE AVE	Arterial	AAC	\$40.55	89.44	Preventive
2023	120	01	GOULD TER	GOULD AVE	END	Local	AC	\$108.10	85.17	Preventive
2023	125	01	HARPER AVE	11TH ST	AVIATION BLVD	Local	AC	\$46.06	87.39	Preventive
2023	125	02	HARPER AVE	PALM ST	CARNEGIE LN	Local	AC	\$167.01	83.14	Preventive
2023	128	01	HERMOSA AVE	HERONDO ST	LYNDON ST	Arterial	AC	\$208.92	76.49	Preventive
2023	128	02	HERMOSA AVE	LYNDON ST	2ND ST	Arterial	AC	\$1,216.31	74.70	Preventive
2023	128	03	HERMOSA AVE	2ND ST	4TH ST	Arterial	AC	\$2,320.80	66.68	Preventive
2023	128	04	HERMOSA AVE	4TH ST	6TH ST	Arterial	AC	\$1,696.95	68.46	Preventive
2023	128	05	HERMOSA AVE	6TH ST	8TH ST	Arterial	AC	\$1,384.49	69.35	Preventive
2023	128	06	HERMOSA AVE	8TH ST	10TH ST	Arterial	AC	\$149.17	83.56	Preventive
2023	128	07	HERMOSA AVE	10TH ST	PIER AVE	Arterial	AC	\$2,398.02	66.68	Preventive
2023	128	09	HERMOSA AVE	15TH CT	16TH ST	Arterial	AC	\$1,741.67	66.68	Preventive
2023	128	10	HERMOSA AVE	16TH ST	19TH ST	Arterial	AC	\$227.77	83.56	Preventive
2023	128	12	HERMOSA AVE	21ST ST	22ND ST	Arterial	AC	\$45.21	87.05	Preventive
2023	128	13	HERMOSA AVE	22ND ST	25TH ST	Arterial	AC	\$163.60	85.29	Preventive
2023	128	14	HERMOSA AVE	25TH ST	26TH ST	Arterial	AC	\$1,031.41	67.60	Preventive
2023	128	15	HERMOSA AVE	26TH ST	27TH ST	Arterial	AC	\$467.05	71.16	Preventive
2023	128	16	HERMOSA AVE	27TH ST	30TH ST	Arterial	AC	\$598.14	72.94	Preventive
2023	128	17	HERMOSA AVE	30TH ST	LONGFELLOW AVE	Arterial	AC	\$350.66	72.94	Preventive
2023	128	18	HERMOSA AVE	LONGFELLOW AVE	34TH ST	Arterial	AC	\$316.15	74.73	Preventive
2023	128	19	HERMOSA AVE	34TH ST	35TH ST	Arterial	AC	\$34.29	83.56	Preventive
2023	128	20	HERMOSA AVE	35TH ST	34TH ST	Arterial	AC	\$184.49	73.84	Preventive
2023	128	21	HERMOSA AVE	34TH ST	LONGFELLOW AVE	Arterial	AC	\$74.29	82.69	Preventive
2023	128	22	HERMOSA AVE	LONGFELLOW AVE	30TH ST	Arterial	AC	\$59.04	83.56	Preventive
2023	128	23	HERMOSA AVE	30TH ST	27TH ST	Arterial	AC	\$760.58	70.27	Preventive
2023	128	24	HERMOSA AVE	27TH ST	26TH ST	Arterial	AC	\$333.60	71.16	Preventive
2023	128	25	HERMOSA AVE	26TH ST	25TH ST	Arterial	AC	\$81.50	83.56	Preventive
2023	128	26	HERMOSA AVE	25TH ST	22ND ST	Arterial	AC	\$236.04	83.56	Preventive
2023	128	27	HERMOSA AVE	22ND ST	21ST ST	Arterial	AC	\$76.08	85.29	Preventive
2023	128	28	HERMOSA AVE	21ST ST	19TH ST	Arterial	AC	\$24,208.09	64.05	Major
2023	128	30	HERMOSA AVE	16TH ST	15TH CT	Arterial	AC	\$16,772.16	64.05	Major
2023	128	31	HERMOSA AVE	15TH CT	PIER AVE	Arterial	AC	\$900.02	74.73	Preventive
2023	128	33	HERMOSA AVE	10TH ST	8TH ST	Arterial	AC	\$149.17	83.56	Preventive
2023	128	34	HERMOSA AVE	8TH ST	6TH ST	Arterial	AC	\$805.47	73.81	Preventive
2023	128	35	HERMOSA AVE	6TH ST	4TH ST	Arterial	AC	\$1,138.42	70.24	Preventive
2023	128	36	HERMOSA AVE	4TH ST	2ND ST	Arterial	AC	\$1,700.09	68.46	Preventive
2023	128	37	HERMOSA AVE	2ND ST	LYNDON ST	Arterial	AC	\$1,786.71	71.13	Preventive
2023	128	38	HERMOSA AVE	LYNDON ST	HERONDO ST	Arterial	AC	\$270.14	74.70	Preventive
2023	130	01	HERMOSA VIEW DR	END	30TH ST	Local	AC	\$552.15	72.72	Preventive
2023	131	01	HERONDO ST	HERMOSA AVE	MONTEREY BLVD	Arterial	AC	\$174.97	83.56	Preventive
2023	131	02	HERONDO ST	MONTEREY BLVD	VALLEY DR	Arterial	AC	\$241.08	83.56	Preventive
2023	132	01	HIGHLAND AVE	35TH ST	LONGFELLOW AVE	Collector	AC	\$23,010.08	64.04	Major
2023	133	01	HILL ST	END	HILL ST	Local	AC	\$9.63	83.14	Preventive
2023	134	01	HILLCREST DR	18TH ST	21ST ST	Local	AC	\$157.64	85.17	Preventive
2023	134	02	HILLCREST DR	21ST ST	24TH ST	Local	AC	\$33.43	85.17	Preventive
2023	135	04	HOLLOWELL AVE	6TH ST	7TH PL	Local	PCC	\$337.32	73.41	Preventive
2023	138	01	HOPKINS AVE	3RD ST	5TH ST	Local	AC	\$15,392.92	64.36	Major
2023	139	03	INGLESIDE DR	30TH ST	31ST ST	Local	PCC	\$22,285.67	64.69	Major
2023	139	04	INGLESIDE DR	31ST ST	LONGFELLOW AVE	Local	PCC	\$2,625.37	8.82	Stopgap
2023	139	05	INGLESIDE DR	LONGFELLOW AVE	FRANCISCO ST	Local	AC	\$484.05	69.73	Preventive
2023	140	01	JOY ST	BONNIE BRAE ST	CAMPANA ST	Local	AC	\$4,021.57	64.31	Major
2023	143	01	LA CARLITA PL	MARLITA ST	30TH ST	Local	AC	\$4,071.82	11.01	Stopgap
2023	144	01	LOMA DR	END	6TH ST	Local	AC	\$48.63	83.14	Preventive
2023	144	02	LOMA DR	6TH ST	8TH ST	Local	AC	\$85.51	85.17	Preventive
2023	144	03	LOMA DR	8TH ST	10TH ST	Local	AC	\$1,156.57	68.55	Preventive
2023	144	04	LOMA DR	10TH ST	PIER AVE	Local	AC	\$1,469.20	72.00	Preventive
2023	144	05	LOMA DR	PIER AVE	16TH ST	Local	AC	\$625.17	73.73	Preventive
2023	144	06	LOMA DR	16TH ST	END	Local	AC	\$108.47	83.14	Preventive
2023	144	07	LOMA DR	19TH ST	PARK AVE	Local	AC	\$145.83	85.17	Preventive
2023	144	08	LOMA DR	PARK AVE	MANHATTAN AVE	Local	AC	\$1,215.24	65.99	Preventive
2023	146	01	LONGFELLOW AVE	HERMOSA AVE	MANHATTAN AVE	Collector	AC	\$96.25	83.56	Preventive
2023	146	02	LONGFELLOW AVE	MANHATTAN AVE	MORNINGSIDE DR	Collector	AC	\$224.06	82.67	Preventive
2023	146	04	LONGFELLOW AVE	INGLESIDE DR	VALLEY DR	Collector	AC	\$9,118.80	64.92	Major
2023	146	05	LONGFELLOW AVE	ARDMORE AVE	TENNYSON PL	Local	PCC	\$21,320.85	.00	Stopgap
2023	146	06	LONGFELLOW AVE	TENNYSON PL	PACIFIC COAST HWY	Local	PCC	\$14,701.07	.00	Stopgap
2023	148	01	LYNDON ST	HERMOSA AVE	MONTEREY BLVD	Local	AC	\$1,621.24	65.61	Preventive
2023	149	01	MANHATTAN AVE	1ST ST	2ND ST	Collector	AC	\$2,412.56	65.68	Preventive
2023	149	03	MANHATTAN AVE	4TH ST	6TH ST	Collector	AC	\$166.05	83.56	Preventive
2023	149	04	MANHATTAN AVE	6TH ST	8TH ST	Collector	AC	\$76.20	87.05	Preventive
2023	149	06	MANHATTAN AVE	10TH ST	PIER AVE	Collector	AC	\$164.90	85.29	Preventive
2023	149	07	MANHATTAN AVE	PIER AVE	14TH ST	Collector	AC	\$118.70	83.56	Preventive
2023	149	09	MANHATTAN AVE	16TH ST	19TH ST	Local	AC	\$1,762.83	71.41	Preventive
2023	149	11	MANHATTAN AVE	CIRCLE DR	MONTEREY BLVD	Collector	AC	\$1,301.64	72.93	Preventive
2023	149	12	MANHATTAN AVE	MONTEREY BLVD	24TH ST	Collector	AC	\$1,261.25	68.47	Preventive
2023	149	13	MANHATTAN AVE	24TH ST	25TH ST	Collector	AC	\$2,285.33	65.81	Preventive
2023	149	14	MANHATTAN AVE	25TH ST	27TH ST	Collector	AC	\$118.11	85.29	Preventive
2023	149	16	MANHATTAN AVE	29TH ST	LONGFELLOW AVE	Collector	AC	\$137.91	83.56	Preventive
2023	149	17	MANHATTAN AVE	LONGFELLOW AVE	NEPTUNE AVE	Collector	AC	\$178.73	83.56	Preventive
2023	152	01	MARLITA	END (W)	END (E)	Local	AC	\$2,541.18	12.01	Stopgap
2023	154	01	MASSEY AVE	PROSPECT AVE	5TH ST	Local	AAC	\$404.59	75.29	Preventive
2023	156	01	MEYER CT	END	1ST ST	Local	AC	\$23.38	85.17	Preventive
2023	156	02	MEYER CT	1ST ST	END	Local	AC	\$720.43	65.61	Preventive

Work Year	Branch ID	Section ID	Branch Name	From	To	Section Rank	Surface Type	Total	Current PCI	Work Type
2023	158	01	MONTEREY BLVD	HERONDO ST	2ND ST	Collector	AC	\$3,885.23	66.72	Preventive
2023	158	02	MONTEREY BLVD	2ND ST	4TH ST	Collector	AC	\$23,481.89	64.95	Major
2023	158	03	MONTEREY BLVD	4TH ST	6TH ST	Collector	AC	\$166.05	83.56	Preventive
2023	158	04	MONTEREY BLVD	6TH ST	8TH ST	Collector	AC	\$934.88	72.96	Preventive
2023	158	05	MONTEREY BLVD	8TH ST	10TH ST	Collector	AC	\$1,773.14	68.50	Preventive
2023	158	06	MONTEREY BLVD	10TH ST	11TH ST	Collector	AC	\$930.36	71.89	Preventive
2023	158	07	MONTEREY BLVD	11TH ST	PIER AVE	Collector	AC	\$98.40	85.29	Preventive
2023	158	09	MONTEREY BLVD	16TH ST	19TH ST	Collector	AC	\$1,688.76	72.04	Preventive
2023	158	10	MONTEREY BLVD	19TH ST	CIRCLE CT	Collector	AC	\$232.82	82.67	Preventive
2023	158	11	MONTEREY BLVD	CIRCLE CT	MANHATTAN AVE	Collector	AC	\$3,004.76	67.58	Preventive
2023	161	01	MORNINGSIDE DR	25TH ST	END	Local	AC	\$676.60	70.63	Preventive
2023	161	04	MORNINGSIDE DR	30TH PL	LONGFELLOW AVE	Local	AC	\$86.26	83.14	Preventive
2023	161	05	MORNINGSIDE DR	LONGFELLOW AVE	33RD PL	Local	PCC	\$1,809.76	6.82	Stopgap
2023	161	06	MORNINGSIDE DR	33RD PL	FRANCISCO ST	Local	PCC	\$4,786.44	.00	Stopgap
2023	162	01	MYRTLE AVE	24TH ST	25TH ST	Local	AC	\$974.43	70.63	Preventive
2023	162	02	MYRTLE AVE	25TH ST	26TH ST	Local	AC	\$1,092.93	65.99	Preventive
2023	163	02	NEPTUNE AVE	PALM DR	MANHATTAN AVE	Local	PCC	\$3,920.45	5.82	Stopgap
2023	164	02	OCEAN DR	8TH PL	9TH ST	Local	AC	\$29.07	85.17	Preventive
2023	164	03	OCEAN DR	9TH ST	10TH ST	Local	AC	\$27.69	85.17	Preventive
2023	164	05	OCEAN DR	AVIATION BLVD	14TH ST	Local	AC	\$44.30	87.39	Preventive
2023	164	06	OCEAN DR	14TH ST	15TH PL	Local	AC	\$59.65	85.17	Preventive
2023	167	01	OWOSSO AVE	9TH ST	AVIATION BLVD	Local	PCC	\$605.53	75.10	Preventive
2023	167	02	OWOSSO AVE	AVIATION BLVD	14TH ST	Local	AC	\$52.97	87.39	Preventive
2023	168	01	OZONE CT	LOMA DR	24TH ST	Local	PCC	\$171.10	77.38	Preventive
2023	168	02	OZONE CT	24TH ST	25TH ST	Local	AC	\$503.03	70.63	Preventive
2023	168	03	OZONE CT	25TH ST	26TH ST	Local	AC	\$18.89	87.39	Preventive
2023	168	04	OZONE CT	26TH ST	27TH ST	Local	AC	\$22.74	85.17	Preventive
2023	170	01	PALM DR	END	LYNDON ST	Local	PCC	\$245.43	73.19	Preventive
2023	170	03	PALM DR	1ST ST	2ND ST	Local	AC	\$503.52	70.52	Preventive
2023	170	04	PALM DR	2ND ST	4TH ST	Local	AC	\$400.75	74.73	Preventive
2023	170	05	PALM DR	4TH ST	6TH ST	Local	AC	\$88.42	83.14	Preventive
2023	170	06	PALM DR	6TH ST	8TH ST	Local	AC	\$326.95	76.16	Preventive
2023	170	07	PALM DR	8TH ST	10TH ST	Local	AC	\$616.81	70.52	Preventive
2023	170	08	PALM DR	10TH ST	PIER AVE	Local	AC	\$664.88	70.52	Preventive
2023	170	09	PALM DR	PIER AVE	14TH ST	Local	AC	\$62.07	85.17	Preventive
2023	170	11	PALM DR	16TH ST	19TH ST	Local	AC	\$135.41	83.14	Preventive
2023	170	13	PALM DR	21ST ST	22ND ST	Local	AC	\$327.64	70.63	Preventive
2023	170	14	PALM DR	22ND ST	24TH ST	Local	AC	\$282.47	74.82	Preventive
2023	170	15	PALM DR	24TH ST	25TH ST	Local	AC	\$66.31	83.14	Preventive
2023	170	17	PALM DR	26TH ST	GREENWICH VILLAGE	Local	AC	\$148.55	72.72	Preventive
2023	170	18	PALM DR	GREENWICH VILLAGE	27TH ST	Local	AC	\$17.20	85.17	Preventive
2023	170	19	PALM DR	27TH ST	28TH ST	Local	PCC	\$188.20	75.56	Preventive
2023	170	21	PALM DR	29TH ST	30TH ST	Local	PCC	\$207.35	74.04	Preventive
2023	170	23	PALM DR	31ST ST	LONGFELLOW AVE	Local	PCC	\$172.35	75.10	Preventive
2023	170	24	PALM DR	LONGFELLOW AVE	33RD ST	Local	PCC	\$231.49	73.14	Preventive
2023	170	25	PALM DR	33RD ST	34TH ST	Local	PCC	\$203.77	73.28	Preventive
2023	170	26	PALM DR	34TH ST	35TH ST	Local	PCC	\$153.51	77.67	Preventive
2023	170	27	PALM DR	35TH ST	NEPTUNE AVE	Local	AC	\$10.32	87.39	Preventive
2023	172	01	PARK AVE	MONTEREY AVE	LOMA DR	Local	AC	\$25.96	85.17	Preventive
2023	172	02	PARK AVE	LOMA DR	25TH ST	Local	AC	\$128.20	83.14	Preventive
2023	174	01	PIER AVE	HERMOSA AVE	MANHATTAN AVE	Arterial	AC	\$1,681.46	66.71	Preventive
2023	174	02	PIER AVE	MANHATTAN AVE	MONTEREY BLVD	Arterial	AC	\$812.89	71.16	Preventive
2023	174	03	PIER AVE	MONTEREY BLVD	BARD ST	Arterial	AC	\$1,395.82	72.05	Preventive
2023	174	04	PIER AVE	BARD ST	VALLEY DR	Arterial	AC	\$286.69	75.63	Preventive
2023	174	06	PIER AVE	ARDMORE AVE	PACIFIC COAST HWY	Arterial	AC	\$181.27	83.56	Preventive
2023	174	07	PIER AVE	PACIFIC COAST HWY	ARDMORE AVE	Arterial	AC	\$1,176.83	72.05	Preventive
2023	174	08	PIER AVE	ARDMORE AVE	VALLEY DR	Arterial	AC	\$27.45	85.29	Preventive
2023	174	09	PIER AVE	VALLEY DR	BARD ST	Arterial	AC	\$324.31	74.73	Preventive
2023	174	10	PIER AVE	BARD ST	MONTEREY BLVD	Arterial	AC	\$215.88	83.56	Preventive
2023	174	11	PIER AVE	MONTEREY BLVD	MANHATTAN AVE	Arterial	AC	\$114.06	83.64	Preventive
2023	175	01	PINE ST	5TH ST	6TH ST	Local	AC	\$60.91	83.14	Preventive
2023	177	01	PORTER LN	ARDMORE AVE	GOULD AVE	Local	AAC	\$13.31	89.43	Preventive
2023	179	02	POWER ST	21ST ST	24TH ST	Local	AC	\$6,571.75	11.02	Stopgap
2023	180	01	PROSPECT AVE	ANITA ST	VAN HORNE LN	Collector	AC	\$688.95	75.65	Preventive
2023	180	02	PROSPECT AVE	VAN HORNE LN	GENTRY ST	Collector	AC	\$2,416.35	66.73	Preventive
2023	180	03	PROSPECT AVE	GENTRY ST	6TH ST	Collector	AC	\$1,238.55	69.40	Preventive
2023	180	04	PROSPECT AVE	6TH ST	8TH ST	Collector	AC	\$711.84	73.86	Preventive
2023	180	05	PROSPECT AVE	8TH ST	9TH ST	Collector	AC	\$427.11	73.86	Preventive
2023	180	06	PROSPECT AVE	9TH ST	AVIATION BLVD	Collector	AC	\$786.96	76.55	Preventive
2023	180	07	PROSPECT AVE	AVIATION BLVD	14TH ST	Collector	AC	\$2,360.66	65.80	Preventive
2023	180	08	PROSPECT AVE	14TH ST	15TH ST	Collector	AC	\$68.63	83.56	Preventive
2023	180	09	PROSPECT AVE	15TH ST	17TH ST	Collector	AC	\$225.55	83.56	Preventive
2023	180	10	PROSPECT AVE	17TH ST	20TH ST	Collector	AC	\$244.37	83.56	Preventive
2023	180	11	PROSPECT AVE	20TH ST	21ST ST	Collector	AC	\$127.03	83.56	Preventive
2023	181	01	RAYMOND AVE	16TH ST	17TH ST	Local	AC	\$220.37	75.29	Preventive
2023	182	01	REYNOLDS LN	VAN HORNE LN	5TH ST	Local	AC	\$333.08	74.33	Preventive
2023	182	02	REYNOLDS LN	5TH ST	7TH PL	Local	AC	\$35.04	85.17	Preventive
2023	182	03	REYNOLDS LN	9TH ST	10TH ST	Local	AC	\$2,216.23	8.01	Stopgap
2023	183	01	RHODES ST	18TH ST	21ST ST	Local	AC	\$155.74	85.17	Preventive
2023	183	02	RHODES ST	21ST ST	END	Local	AC	\$3,967.00	1.01	Stopgap
2023	185	01	SILVER ST	15TH ST	END	Local	APC	\$67.03	85.17	Preventive
2023	186	01	SILVERSTRAND AVE	24TH ST	25TH ST	Local	AC	\$930.52	72.72	Preventive

Work Year	Branch ID	Section ID	Branch Name	From	To	Section Rank	Surface Type	Total	Current PCI	Work Type
2023	191	01	SUNSET DR	6TH ST	8TH ST	Local	AC	\$509.05	72.63	Preventive
2023	191	02	SUNSET DR	8TH ST	10TH ST	Local	AC	\$617.96	70.52	Preventive
2023	191	03	SUNSET DR	10TH ST	11TH ST	Local	AC	\$680.26	69.61	Preventive
2023	191	04	SUNSET DR	11TH ST	PIER AVE	Local	AC	\$357.61	75.68	Preventive
2023	192	01	TENNYSON PL	END	30TH ST	Local	AC	\$7,307.23	4.01	Stopgap
2023	195	01	VALLEY DR	HERONDO ST	2ND ST	Collector	AC	\$860.68	72.94	Preventive
2023	195	02	VALLEY DR	2ND ST	8TH ST	Collector	AC	\$325.37	83.56	Preventive
2023	195	03	VALLEY DR	8TH ST	11TH ST	Collector	AC	\$168.82	83.56	Preventive
2023	195	04	VALLEY DR	11TH ST	PIER AVE	Collector	AC	\$141.83	83.56	Preventive
2023	195	05	VALLEY DR	PIER AVE	18TH ST	Collector	AAC	\$22.91	89.45	Preventive
2023	195	06	VALLEY DR	18TH ST	20TH ST	Collector	AAC	\$8.91	89.45	Preventive
2023	195	07	VALLEY DR	20TH ST	24TH ST	Collector	AAC	\$10.96	89.45	Preventive
2023	195	08	VALLEY DR	24TH ST	25TH ST	Collector	AAC	\$12.37	89.45	Preventive
2023	195	09	VALLEY DR	25TH ST	GOULD AVE	Collector	AAC	\$18.89	89.45	Preventive
2023	195	10	VALLEY DR	GOULD AVE	30TH ST	Collector	AAC	\$11.86	89.45	Preventive
2023	195	11	VALLEY DR	30TH ST	LONGFELLOW AVE	Collector	AAC	\$7.75	89.45	Preventive
2023	196	01	VALLEY PARK AVE	END	20TH ST	Local	AC	\$614.12	75.78	Preventive
2023	198	01	VISTA DR	33RD PL	FRANCISCO ST	Local	PCC	\$1,463.02	8.82	Stopgap
2023	199	01	OAK ST	LOMA DR	BARD ST	Local	AC	\$381.98	75.32	Preventive
2024	001	01	10TH CT	BEACH DR	HERMOSA AVE	Local	AC	\$61.30	83.13	Preventive
2024	002	01	10TH ST	THE STRAND	BEACH DR	Local	AC	\$132.63	75.02	Preventive
2024	002	02	10TH ST	BEACH DR	HERMOSA AVE	Local	AC	\$645.36	74.56	Preventive
2024	002	03	10TH ST	HERMOSA AVE	MANHATTAN AVE	Collector	AC	\$43.46	87.05	Preventive
2024	002	04	10TH ST	MANHATTAN AVE	MONTEREY BLVD	Collector	AC	\$110.55	81.84	Preventive
2024	002	05	10TH ST	MONTEREY BLVD	LOMA DR	Collector	AC	\$452.75	71.22	Preventive
2024	002	07	10TH ST	AVIATION BLVD	OCEAN DR	Local	AC	\$132.53	83.13	Preventive
2024	002	09	10TH ST	OWOSSO AVE	PROSPECT AVE	Local	PCC	\$556.71	73.99	Preventive
2024	002	10	10TH ST	PROSPECT AVE	HARPER AVE	Local	AC	\$989.43	72.70	Preventive
2024	003	01	11TH CT	BEACH DR	HERMOSA AVE	Local	AC	\$278.14	75.02	Preventive
2024	004	01	11TH PL	BARD ST	VALLEY DR	Local	AC	\$6,409.60	64.13	Major
2024	004	02	11TH PL	END	PACIFIC COAST HWY	Local	AC	\$9,008.90	.75	Stopgap
2024	004	03	11TH PL	PROSPECT AVE	HARPER AVE	Local	AC	\$89.08	83.13	Preventive
2024	005	01	11TH ST	THE STRAND	BEACH DR	Local	AC	\$157.05	75.56	Preventive
2024	005	02	11TH ST	BEACH DR	HERMOSA AVE	Local	AC	\$193.14	79.91	Preventive
2024	005	03	11TH ST	MONTEREY BLVD	LOMA DR	Local	AC	\$86.31	83.13	Preventive
2024	005	04	11TH ST	LOMA DR	VALLEY DR	Local	AC	\$18,092.46	64.13	Major
2024	005	06	11TH ST	PROSPECT AVE	HARPER AVE	Local	AC	\$132.85	82.84	Preventive
2024	007	01	13TH CT	BEACH DR	HERMOSA AVE	Local	AC	\$50.72	85.16	Preventive
2024	008	01	13TH ST	HERMOSA AVE	BEACH DR	Local	AC	\$1,503.16	67.09	Preventive
2024	008	02	13TH ST	PACIFIC COAST HWY	OCEAN DR	Local	AAC	\$62.00	87.07	Preventive
2024	009	01	14TH CT	BEACH DR	HERMOSA AVE	Local	AC	\$78.91	83.13	Preventive
2024	010	01	14TH ST	BEACH DR	HERMOSA AVE	Local	AC	\$132.40	83.13	Preventive
2024	010	02	14TH ST	HERMOSA AVE	MANHATTAN AVE	Local	AC	\$115.26	83.13	Preventive
2024	010	03	14TH ST	PACIFIC COAST HWY	OCEAN DR	Local	AC	\$1,556.09	68.24	Preventive
2024	010	04	14TH ST	OCEAN DR	BONNIE BRAE ST	Local	AC	\$224.73	69.24	Preventive
2024	010	05	14TH ST	BONNIE BRAE ST	CORONA ST	Local	AC	\$99.50	83.13	Preventive
2024	010	07	14TH ST	PROSPECT AVE	END	Local	AC	\$35.52	87.39	Preventive
2024	012	01	15TH PL	END	MIRA ST	Local	PCC	\$2,833.61	.00	Stopgap
2024	013	03	15TH ST	PROSPECT AVE	CITY LIMIT	Local	APC	\$155.23	82.21	Preventive
2024	014	01	16TH CT	BEACH DR	HERMOSA AVE	Local	AC	\$77.65	83.13	Preventive
2024	015	01	16TH ST	HERMOSA AVE	MANHATTAN AVE	Local	AC	\$694.91	69.12	Preventive
2024	015	02	16TH ST	MANHATTAN AVE	MONTEREY BLVD	Local	AC	\$1,027.75	66.93	Preventive
2024	015	03	16TH ST	MONTEREY BLVD	LOMA DR	Local	AC	\$40.53	83.13	Preventive
2024	015	04	16TH ST	ARDMORE AVE	PACIFIC COAST HWY	Local	AC	\$259.82	81.31	Preventive
2024	015	06	16TH ST	PROSPECT AVE	GOLDEN AVE	Local	AC	\$21.43	87.39	Preventive
2024	016	01	17TH CT	BEACH DR	HERMOSA AVE	Local	AC	\$79.89	83.13	Preventive
2024	017	01	17TH ST	PACIFIC COAST HWY	PROSPECT AVE	Local	AC	\$225.89	81.31	Preventive
2024	017	02	17TH ST	PROSPECT AVE	GOLDEN ST	Local	AC	\$6,570.43	.00	Stopgap
2024	018	1	18TH CT	BEACH DR	HERMOSA AVE	Local	AC	\$29.59	87.39	Preventive
2024	019	01	18TH ST	VALLEY PARK AVE	VALLEY DR	Local	AC	\$111.64	81.31	Preventive
2024	019	02	18TH ST	PACIFIC COAST HWY	PROSPECT AVE	Local	AC	\$190.49	83.13	Preventive
2024	020	01	19TH CT	BEACH DR	HERMOSA AVE	Local	AC	\$28.64	87.39	Preventive
2024	021	01	19TH ST	HERMOSA AVE	MANHATTAN AVE	Local	AC	\$298.59	72.71	Preventive
2024	021	02	19TH ST	MANHATTAN AVE	MONTEREY BLVD	Local	AC	\$443.21	71.54	Preventive
2024	021	03	19TH ST	MONTEREY BLVD	LOMA DR	Local	AC	\$14.54	87.39	Preventive
2024	021	04	19TH ST	PACIFIC COAST HWY	RHODES ST	Local	AC	\$86.38	83.13	Preventive
2024	022	01	15T CT	PALM DR	MONTEREY BLVD	Local	PCC	\$6,626.51	.00	Stopgap
2024	023	01	15T PL	ARDMORE AVE	PACIFIC COAST HWY	Local	AC	\$2,512.93	65.31	Preventive
2024	023	02	15T PL	BARNEY CT	PROSPECT AVE	Local	AC	\$1,057.40	71.90	Preventive
2024	024	01	15T ST	HERMOSA AVE	MONTEREY BLVD	Local	AC	\$3,498.98	65.31	Preventive
2024	024	02	15T ST	ARDMORE AVE	PACIFIC COAST HWY	Local	AC	\$1,062.33	72.47	Preventive
2024	024	03	15T ST	PACIFIC COAST HWY	MEYER CT	Local	AC	\$3,114.81	66.72	Preventive
2024	024	04	15T ST	MEYER CT	BARNEY CT	Local	AC	\$298.07	71.28	Preventive
2024	025	01	20TH ST	POWER ST	VALLEY DR	Local	AC	\$120.08	81.31	Preventive
2024	025	02	20TH ST	PACIFIC COAST HWY	RHODES ST	Local	PCC	\$7,024.99	.00	Stopgap
2024	025	03	20TH ST	PROSPECT AVE	HARPER AVE	Local	AC	\$51.00	87.39	Preventive
2024	026	01	20TH CT	BEACH DR	HERMOSA AVE	Local	AC	\$82.05	81.31	Preventive
2024	027	01	20TH PL	PROSPECT AVE	HARPER AVE	Local	AC	\$45.27	87.39	Preventive
2024	029	01	21ST ST	HERMOSA AVE	MANHATTAN AVE	Local	AC	\$547.20	70.10	Preventive
2024	029	02	21ST ST	POWER ST	END	Local	AC	\$16.19	87.39	Preventive
2024	029	03	21ST ST	VALLEY DR	POWER ST	Local	AC	\$918.37	70.12	Preventive
2024	029	04	21ST ST	ARDMORE AVE	PACIFIC COAST HWY	Local	AC	\$2,046.59	68.24	Preventive

Work Year	Branch ID	Section ID	Branch Name	From	To	Section Rank	Surface Type	Total	Current PCI	Work Type
2024	029	05	21ST ST	PACIFIC COAST HWY	RHODES ST	Collector	AC	\$887.25	69.60	Preventive
2024	029	06	21ST ST	RHODES ST	PROSPECT AVE	Collector	AC	\$830.47	71.36	Preventive
2024	029	07	21ST ST	HARPER AVE	PROSPECT AVE	Local	AC	\$138.34	83.13	Preventive
2024	030	01	21ST CT	BEACH DR	HERMOSA AVE	Local	AC	\$50.16	83.13	Preventive
2024	032	01	22ND CT	END (S)	22ND ST	Local	AC	\$228.74	70.12	Preventive
2024	033	01	22ND ST	END	HERMOSA AVE	Collector	AC	\$61.80	81.84	Preventive
2024	033	02	22ND ST	HERMOSA AVE	MANHATTAN AVE	Collector	AC	\$118.78	81.84	Preventive
2024	035	01	24TH PL	PARK AVE	VALLEY DR	Local	AC	\$236.90	83.13	Preventive
2024	035	02	24TH PL	ARDMORE AVE	PACIFIC COAST HWY	Local	AC	\$575.32	76.81	Preventive
2024	036	02	24TH ST	HERMOSA AVE	MANHATTAN AVE	Local	AC	\$25.91	87.39	Preventive
2024	036	05	24TH ST	ARDMORE AVE	PACIFIC COAST HWY	Local	AC	\$165.02	83.13	Preventive
2024	036	06	24TH ST	END	HILLCREST DR	Local	AC	\$22.62	87.39	Preventive
2024	036	07	24TH ST	PROSPECT AVE	HARPER AVE	Local	AC	\$114,000.80	3.73	Major
2024	037	02	25TH ST	MANHATTAN AVE	MYRTLE AVE	Local	AAC	\$1,202.39	65.71	Preventive
2024	037	03	25TH ST	MYRTLE AVE	PARK AVE	Local	AC	\$169.21	83.13	Preventive
2024	037	04	25TH ST	PARK AVE	VALLEY DR	Local	AC	\$142.70	85.16	Preventive
2024	037	05	25TH ST	ARDMORE AVE	END	Local	AC	\$35.67	87.07	Preventive
2024	038	02	26TH ST	MANHATTAN AVE	MORNINGSIDE DR	Local	PCC	\$12,128.23	3.08	Stopgap
2024	040	01	27TH ST	HERMOSA AVE	MANHATTAN AVE	Local	PCC	\$525.48	74.63	Preventive
2024	040	02	27TH ST	MANHATTAN AVE	MORNINGSIDE DR	Collector	AC	\$269.66	81.84	Preventive
2024	041	03	28TH CT	MORNINGSIDE DR	END	Local	AC	\$41.97	85.16	Preventive
2024	042	01	28TH ST	HERMOSA AVE	MANHATTAN AVE	Local	AC	\$29.96	87.39	Preventive
2024	042	02	28TH ST	MANHATTAN AVE	MORNINGSIDE DR	Local	AC	\$61.65	87.39	Preventive
2024	042	03	28TH ST	MORNINGSIDE DR	INGLESIDE DR	Local	AC	\$156.72	81.31	Preventive
2024	043	01	29TH CT	PALM DR	MANHATTAN AVE	Local	AC	\$22.42	83.13	Preventive
2024	044	01	29TH ST	HERMOSA AVE	MANHATTAN AVE	Local	PCC	\$5,728.70	.09	Stopgap
2024	044	03	29TH ST	MORNINGSIDE DR	INGLESIDE DR	Local	PCC	\$144,339.20	8.09	Major
2024	046	01	2ND ST	THE STRAND	BEACH DR	Local	AC	\$2,962.51	63.92	Major
2024	046	02	2ND ST	BEACH DR	HERMOSA AVE	Collector	AC	\$328.47	71.22	Preventive
2024	046	03	2ND ST	HERMOSA AVE	MANHATTAN AVE	Collector	AC	\$43.46	87.05	Preventive
2024	046	06	2ND ST	VALLEY DR	ARDMORE AVE	Collector	AC	\$2,358.68	65.96	Preventive
2024	046	07	2ND ST	ARDMORE AVE	PACIFIC COAST HWY	Collector	AC	\$1,748.47	68.59	Preventive
2024	046	08	2ND ST	PACIFIC COAST HWY	HOLLOWELL AVE	Local	AC	\$33,620.23	63.92	Major
2024	046	09	2ND ST	HOLLOWELL AVE	CITY LIMIT	Local	AC	\$86.73	83.13	Preventive
2024	047	01	30TH PL	PALM DR	MORNINGSIDE DR	Local	AC	\$57.24	85.16	Preventive
2024	048	02	30TH ST	MANHATTAN AVE	PALM DR	Local	PCC	\$3,283.74	.00	Stopgap
2024	048	03	30TH ST	MORNINGSIDE DR	INGLESIDE DR	Local	PCC	\$9,211.50	1.09	Stopgap
2024	048	04	30TH ST	INGLESIDE DR	VALLEY DR	Local	PCC	\$2,564.27	.00	Stopgap
2024	048	05	30TH ST	VALLEY DR	ARDMORE AVE	Local	AAC	\$11.73	87.11	Preventive
2024	048	06	30TH ST	TENNYSON PL	ARDMORE AVE	Local	AC	\$91.12	87.39	Preventive
2024	048	07	30TH ST	PACIFIC COAST HWY	TENNYSON PL	Local	AC	\$130.11	85.16	Preventive
2024	049	01	31ST PL	PALM DR	MANHATTAN AVE	Local	AC	\$6.39	87.39	Preventive
2024	049	02	31ST PL	MANHATTAN AVE	MORNINGSIDE DR	Local	AC	\$721.66	68.24	Preventive
2024	049	03	31ST PL	MORNINGSIDE DR	INGLESIDE DR	Local	PCC	\$3,608.42	.00	Stopgap
2024	050	03	31ST ST	INGLESIDE DR	VALLEY DR	Local	PCC	\$3,560.46	.00	Stopgap
2024	052	01	33RD PL	PALM DR	MANHATTAN AVE	Local	AC	\$20.92	83.13	Preventive
2024	052	04	33RD PL	MORNINGSIDE DR	INGLESIDE DR	Local	PCC	\$5,379.43	.00	Stopgap
2024	053	03	33RD ST	HIGHLAND AVE	MORNINGSIDE DR	Local	PCC	\$92,979.24	7.09	Major
2024	054	01	34TH PL	PALM DR	MANHATTAN AVE	Local	AC	\$6.25	87.39	Preventive
2024	055	02	34TH ST	MANHATTAN AVE	HIGHLAND AVE	Local	PCC	\$5,950.58	.00	Stopgap
2024	056	01	35TH PL	PALM DR	MANHATTAN AVE	Local	AC	\$5.78	87.39	Preventive
2024	057	01	35TH ST	HERMOSA AVE	MANHATTAN AVE	Local	AC	\$57.68	85.16	Preventive
2024	057	02	35TH ST	MANHATTAN AVE	HIGHLAND AVE	Local	APC	\$40.31	83.13	Preventive
2024	058	01	3RD CT	BEACH DR	HERMOSA AVE	Local	AC	\$138.86	74.10	Preventive
2024	059	01	3RD ST	END	ARDMORE AVE	Local	AC	\$365.59	72.47	Preventive
2024	059	02	3RD ST	ARDMORE AVE	PACIFIC COAST HWY	Local	AC	\$933.45	71.90	Preventive
2024	059	03	3RD ST	PACIFIC COAST HWY	HOPKINS AVE	Local	AC	\$957.43	71.90	Preventive
2024	059	05	3RD ST	HOLLOWELL AVE	PROSPECT AVE	Local	PCC	\$7,814.56	.00	Stopgap
2024	060	01	4TH CT	BEACH DR	HERMOSA AVE	Local	AC	\$400.84	68.11	Preventive
2024	061	01	4TH ST	HERMOSA AVE	MANHATTAN AVE	Collector	AC	\$1,824.95	65.09	Preventive
2024	061	02	4TH ST	MANHATTAN AVE	MONTEREY BLVD	Collector	AC	\$611.44	71.22	Preventive
2024	061	03	4TH ST	MONTEREY BLVD	CULPER CT	Local	AC	\$25.84	83.13	Preventive
2024	061	04	4TH ST	END	ARDMORE AVE	Local	AC	\$578.13	68.11	Preventive
2024	061	06	4TH ST	PACIFIC COAST HWY	OCEAN VIEW AVE	Local	PCC	\$5,599.76	.09	Stopgap
2024	062	01	5TH CT	BEACH DR	HERMOSA AVE	Local	AC	\$41.82	83.14	Preventive
2024	063	01	5TH ST	ARMORE AVE	PACIFIC COAST HWY	Local	AC	\$1,287.18	70.89	Preventive
2024	063	02	5TH ST	PACIFIC COAST HWY	OCEAN VIEW CT	Local	APC	\$8,976.40	64.09	Major
2024	063	04	5TH ST	PINE CT	HOPKINS AVE	Local	APC	\$67.30	81.31	Preventive
2024	063	05	5TH ST	HOPKINS AVE	PROSPECT AVE	Local	APC	\$75.49	83.13	Preventive
2024	063	06	5TH ST	MASSEY AVE	REYNOLDS LN	Local	AC	\$36.99	85.16	Preventive
2024	064	01	6TH CT	BEACH DR	HERMOSA AVE	Local	AC	\$193.36	75.48	Preventive
2024	065	01	6TH ST	HERMOSA AVE	MANHATTAN AVE	Collector	AC	\$601.28	72.28	Preventive
2024	065	02	6TH ST	MANHATTAN AVE	MONTEREY BLVD	Collector	AC	\$432.48	74.92	Preventive
2024	065	03	6TH ST	MONTEREY BLVD	LOMA DR	Collector	AC	\$34.81	86.75	Preventive
2024	065	04	6TH ST	LOMA DR	CYPRESS AVE	Collector	AC	\$28.60	86.35	Preventive
2024	065	05	6TH ST	CYPRESS AVE	VALLEY DR	Collector	AC	\$644.81	69.64	Preventive
2024	065	06	6TH ST	ARDMORE AVE	PACIFIC COAST HWY	Local	AC	\$211.19	81.31	Preventive
2024	065	07	6TH ST	PACIFIC COAST HWY	PINE ST	Local	PCC	\$9,483.74	.00	Stopgap
2024	065	09	6TH ST	58' s/o PROSPECT AVE	PROSPECT AVE	Local	AC	\$5.21	87.39	Preventive
2024	065	10	6TH ST	PROSPECT AVE	HOLLOWELL AVE	Local	PCC	\$16,357.20	.09	Stopgap
2024	067	01	7TH PL	PROSPECT AVE	REYNOLDS LN	Local	AC	\$149.67	81.31	Preventive
2024	067	02	7TH PL	REYNOLDS LN	CITY LIMIT	Local	AC	\$35.58	81.31	Preventive

Work Year	Branch ID	Section ID	Branch Name	From	To	Section Rank	Surface Type	Total	Current PCI	Work Type
2024	068	01	7TH ST	CYPRESS AVE	VALLEY DR	Local	AC	\$1,414.93	66.62	Preventive
2024	068	02	7TH ST	ARDMORE AVE	END	Local	AC	\$328.63	73.74	Preventive
2024	068	03	7TH ST	PACIFIC COAST HWY	PROSPECT AVE	Local	AC	\$160.28	85.16	Preventive
2024	068	04	7TH ST	PROSPECT AVE	CITY LIMIT	Local	AC	\$269.82	81.31	Preventive
2024	069	01	8TH CT	BEACH DR	HERMOSA AVE	Local	AAC	\$500.58	69.12	Preventive
2024	070	01	8TH PL	ARDMORE AVE	PACIFIC COAST HWY	Local	PCC	\$11,209.62	4.09	Stopgap
2024	070	02	8TH PL	PACIFIC COAST HWY	OCEAN DR	Local	AC	\$791.35	72.70	Preventive
2024	070	03	8TH PL	OCEAN DR	PROSPECT AVE	Local	AC	\$566.90	72.70	Preventive
2024	071	01	8TH ST	HERMOSA AVE	MANHATTAN AVE	Collector	AC	\$570.41	69.64	Preventive
2024	071	02	8TH ST	MANHATTAN AVE	MONTEREY BLVD	Collector	AC	\$110.55	81.84	Preventive
2024	071	03	8TH ST	MONTEREY BLVD	LOMA DR	Collector	AC	\$605.14	70.51	Preventive
2024	071	05	8TH ST	CYPRESS AVE	VALLEY DR	Collector	AC	\$124.16	81.84	Preventive
2024	071	06	8TH ST	VALLEY DR	ARDMORE AVE	Collector	AC	\$34.94	81.84	Preventive
2024	071	07	8TH ST	ARDMORE DR	PACIFIC COAST HWY	Collector	AC	\$53.05	87.05	Preventive
2024	071	08	8TH ST	PACIFIC COAST HWY	PROSPECT AVE	Local	AC	\$3,155.74	65.69	Preventive
2024	071	09	8TH ST	PROSPECT AVE	CITY LIMIT	Local	APC	\$200.25	83.13	Preventive
2024	072	01	9TH CT	BEACH DR	HERMOSA AVE	Local	AC	\$57.68	83.14	Preventive
2024	073	01	9TH ST	ARDMORE AVE	PACIFIC COAST HWY	Local	PCC	\$12,913.58	.00	Stopgap
2024	073	02	9TH ST	PACIFIC COAST HWY	OCEAN DR	Local	AC	\$782.09	72.70	Preventive
2024	073	03	9TH ST	OCEAN DR	OWOSSO AVE	Local	AC	\$19.73	87.39	Preventive
2024	073	04	9TH ST	OWOSSO AVE	PROSPECT AVE	Local	PCC	\$494.32	75.04	Preventive
2024	073	05	9TH ST	PROSPECT AVE	REYNOLDS LN	Local	AC	\$241.10	81.31	Preventive
2024	075	02	ALLEY	30TH ST	LONGFELLOW AVE	Alley	AC	\$29,332.90	5.73	Major
2024	075	03	ALLEY	END	TENNYSON PL	Alley	AC	\$63.11	81.31	Preventive
2024	075	05	ALLEY	TENNYSON PL	ALLEY w/o TENNYSON PL	Alley	AC	\$56.65	80.87	Preventive
2024	075	07	ALLEY	64' w/o 21ST ST	20TH ST	Alley	PCC	\$209.16	76.07	Preventive
2024	075	08	ALLEY	RHODES ST	ALLEY w/o RHODES ST	Alley	AC	\$2,634.27	2.73	Stopgap
2024	075	09	ALLEY	BEACH DR	22ND CT	Alley	AC	\$55.76	72.72	Preventive
2024	075	10	ALLEY	20TH ST	ALLEY n/o 19TH ST	Alley	AC	\$24,386.26	.00	Major
2024	075	13	ALLEY	21ST ST	64' s/o 21ST ST	Alley	AC	\$944.54	.00	Stopgap
2024	075	14	ALLEY	RHODES ST	ALLEY w/o RHODES ST	Alley	AC	\$28,103.67	9.73	Major
2024	077	01	AMBY PL	END	30TH ST	Local	AC	\$44.50	85.16	Preventive
2024	079	01	ARDMORE AVE	END	2ND ST	Local	AC	\$90.12	84.95	Preventive
2024	079	02	ARDMORE AVE	2ND ST	5TH ST	Collector	AC	\$1,048.79	72.25	Preventive
2024	079	03	ARDMORE AVE	8TH ST	5TH ST	Collector	AC	\$1,124.06	70.49	Preventive
2024	079	04	ARDMORE AVE	10TH ST	8TH ST	Collector	AC	\$168.79	81.84	Preventive
2024	079	05	ARDMORE AVE	PIER AVE	10TH ST	Collector	AC	\$241.52	81.84	Preventive
2024	079	06	ARDMORE AVE	256' n/o PIER AVE	PIER AVE	Collector	PCC	\$459.40	73.99	Preventive
2024	079	07	ARDMORE AVE	16TH ST	256' n/o PIER AVE	Collector	AAC	\$24.04	87.65	Preventive
2024	079	08	ARDMORE AVE	21ST ST	16TH ST	Collector	AAC	\$109.58	87.65	Preventive
2024	079	09	ARDMORE AVE	PORTER LN	21ST ST	Collector	AAC	\$93.75	87.65	Preventive
2024	079	10	ARDMORE AVE	GOULD TER	PORTER LN	Collector	AAC	\$62.62	87.65	Preventive
2024	079	11	ARDMORE AVE	GOULD AVE	30TH ST	Collector	AAC	\$39.68	87.65	Preventive
2024	079	12	ARDMORE AVE	30TH ST	BOUNDARY PL	Collector	AAC	\$26.27	87.65	Preventive
2024	081	01	ARTESIA BLVD	PACIFIC COAST HWY	HARPER AVE	Arterial	AC	\$8,422.63	65.23	Preventive
2024	082	01	AUBREY PARK CT	AVIATION BLVD	END	Local	AC	\$47.88	83.13	Preventive
2024	083	01	AUBREY CT	END	AUBREY CT	Local	AC	\$5.37	87.39	Preventive
2024	084	01	AVA ST	END	21ST ST	Local	PCC	\$9,238.90	3.09	Stopgap
2024	085	01	AVIATION BLVD	PACIFIC COAST HWY	OCEAN DR	Arterial	AC	\$736.45	75.81	Preventive
2024	085	02	AVIATION BLVD	OCEAN DR	CORONA ST	Arterial	AC	\$2,922.14	65.26	Preventive
2024	085	03	AVIATION BLVD	CORONA ST	PROSPECT AVE	Arterial	AC	\$670.09	70.52	Preventive
2024	085	04	AVIATION BLVD	PROSPECT AVE	HARPER AVE	Arterial	AC	\$107.74	81.84	Preventive
2024	085	05	AVIATION BLVD	CITY LIMIT	PROSPECT AVE	Arterial	AC	\$107.74	81.84	Preventive
2024	085	06	AVIATION BLVD	PROSPECT AVE	CORONA ST	Arterial	AC	\$620.85	71.40	Preventive
2024	085	08	AVIATION BLVD	OCEAN DR	PACIFIC COAST HWY	Arterial	AC	\$633.38	76.70	Preventive
2024	086	01	BARD ST	END	8TH ST	Local	AAC	\$45.24	85.16	Preventive
2024	086	02	BARD ST	END	PIER AVE	Collector	AC	\$172.15	81.84	Preventive
2024	086	03	BARD ST	ALLEY	PIER AVE	Collector	AC	\$67.41	81.84	Preventive
2024	089	01	BAYVIEW DR	1ST ST	2ND ST	Local	AC	\$275.69	76.42	Preventive
2024	089	02	BAYVIEW DR	2ND ST	4TH ST	Local	AC	\$397.35	75.02	Preventive
2024	089	03	BAYVIEW DR	4TH ST	6TH ST	Local	AC	\$91.19	83.13	Preventive
2024	089	04	BAYVIEW DR	6TH ST	8TH ST	Local	AC	\$91.19	83.13	Preventive
2024	089	05	BAYVIEW DR	8TH ST	10TH ST	Local	AC	\$34.61	87.39	Preventive
2024	089	06	BAYVIEW DR	10TH ST	PIER AVE	Local	AC	\$190.59	81.31	Preventive
2024	089	07	BAYVIEW DR	PIER AVE	16TH ST	Local	AC	\$152,067.15	7.67	Major
2024	089	08	BAYVIEW DR	16TH ST	19TH ST	Local	AC	\$99.53	85.16	Preventive
2024	089	09	BAYVIEW DR	19TH ST	CIRCLE DR	Local	AC	\$41.29	87.39	Preventive
2024	089	10	BAYVIEW DR	34TH ST	35TH ST	Local	PCC	\$30,993.08	7.09	Major
2024	090	01	BEACH DR	LYNDON ST	1ST ST	Local	AC	\$397.12	73.22	Preventive
2024	090	02	BEACH DR	1ST ST	2ND ST	Local	AC	\$312.61	70.86	Preventive
2024	090	03	BEACH DR	2ND ST	3RD ST	Local	AC	\$278.30	72.14	Preventive
2024	090	04	BEACH DR	3RD ST	4TH ST	Local	AC	\$45.93	83.13	Preventive
2024	090	05	BEACH DR	4TH ST	5TH ST	Local	AC	\$186.41	75.56	Preventive
2024	090	06	BEACH DR	5TH ST	6TH ST	Local	AC	\$195.60	75.11	Preventive
2024	090	07	BEACH DR	6TH ST	7TH ST	Local	AC	\$48.99	82.62	Preventive
2024	090	08	BEACH DR	7TH ST	8TH ST	Local	AC	\$184.36	75.56	Preventive
2024	090	09	BEACH DR	8TH ST	9TH ST	Local	AC	\$171.83	76.03	Preventive
2024	090	10	BEACH DR	9TH ST	10TH ST	Local	AC	\$246.49	73.22	Preventive
2024	090	11	BEACH DR	10TH ST	11TH ST	Local	AC	\$246.49	73.22	Preventive
2024	090	12	BEACH DR	11TH ST	PIER AVE	Local	AC	\$237.11	74.19	Preventive
2024	090	13	BEACH DR	PIER AVE	13TH ST	Local	AC	\$479.45	69.26	Preventive
2024	090	14	BEACH DR	13TH ST	14TH ST	Local	AC	\$56.35	81.13	Preventive

Work Year	Branch ID	Section ID	Branch Name	From	To	Section Rank	Surface Type	Total	Current PCI	Work Type
2024	090	15	BEACH DR	15TH ST	16TH ST	Local	AC	\$45.60	83.13	Preventive
2024	090	16	BEACH DR	16TH ST	17TH ST	Local	AC	\$308.68	70.88	Preventive
2024	090	17	BEACH DR	17TH ST	18TH ST	Local	AC	\$45.60	83.13	Preventive
2024	090	18	BEACH DR	18TH ST	19TH ST	Local	AC	\$45.60	83.13	Preventive
2024	090	20	BEACH DR	20TH ST	21ST ST	Local	AC	\$32.26	85.16	Preventive
2024	090	21	BEACH DR	21ST ST	22ND ST	Local	AC	\$329.26	70.88	Preventive
2024	090	22	BEACH DR	22ND ST	24TH ST	Local	PCC	\$404.88	75.03	Preventive
2024	091	01	BONNIE BRAE ST	AVIATION BLVD	14TH ST	Local	AC	\$112.51	85.16	Preventive
2024	091	02	BONNIE BRAE ST	14TH ST	16TH ST	Local	AC	\$134.89	83.13	Preventive
2024	092	01	BORDEN AVE	21ST ST	END	Local	AAC	\$79.13	83.13	Preventive
2024	093	01	BOUNDARY PL	ARDMORE AVE	TENNYSON PL	Local	AC	\$102.62	85.16	Preventive
2024	093	02	BOUNDARY PL	TENNYSON PL	PACIFIC COAST HWY	Local	AC	\$144.76	81.31	Preventive
2024	094	01	BRAEHOLM PL	30TH ST	AMBY PL	Local	AC	\$56.40	83.13	Preventive
2024	095	01	CAMPANA ST	JOY ST	PROSPECT AVE	Local	AC	\$31.22	87.39	Preventive
2024	101	01	CIRCLE CT	CIRCLE DR	MONTEREY BLVD	Local	AC	\$713.92	65.70	Preventive
2024	102	01	CIRCLE DR	MANHATTAN AVE	CIRCLE CT	Local	AC	\$74.14	81.31	Preventive
2024	102	02	CIRCLE DR	CIRCLE CT	MANHATTAN AVE	Local	AC	\$72.11	83.13	Preventive
2024	105	01	CORONA ST	AVIATION BLVD	14TH ST	Local	AC	\$120.96	83.13	Preventive
2024	105	02	CORONA ST	14TH ST	END	Local	AC	\$5.02	87.39	Preventive
2024	107	01	CULPER CT	2ND ST	4TH ST	Local	AC	\$1,272.88	66.93	Preventive
2024	108	02	CYPRESS AVE	6TH ST	8TH ST	Local	AC	\$580.75	73.74	Preventive
2024	108	03	CYPRESS AVE	8TH ST	END	Local	AAC	\$409.06	72.73	Preventive
2024	108	04	CYPRESS AVE	11TH ST	PIER AVE	Local	AC	\$173.30	83.13	Preventive
2024	113	01	EL OESTE DR	GOULD AVE	END	Local	AC	\$984.46	70.11	Preventive
2024	116	02	GENTRY ST	PROSPECT AVE	6TH ST	Local	AC	\$639.05	73.22	Preventive
2024	117	01	GOLDEN AVE	15TH ST	16TH ST	Local	APC	\$131.93	83.13	Preventive
2024	118	01	GOULD AVE	MORNINGSIDE DR	VALLEY DR	Collector	AAC	\$171.68	86.33	Preventive
2024	118	02	GOULD AVE	VALLEY DR	ARDMORE AVE	Collector	AC	\$86.68	81.84	Preventive
2024	118	03	GOULD AVE	ARDMORE AVE	PACIFIC COAST HWY	Arterial	AAC	\$177.93	87.64	Preventive
2024	118	04	GOULD AVE	PACIFIC COAST HWY	ARDMORE AVE	Arterial	AAC	\$176.79	87.64	Preventive
2024	120	01	GOULD TER	GOULD AVE	END	Local	AC	\$158.24	83.13	Preventive
2024	121	01	GRAVELY CT	END	6TH ST	Local	AC	\$10.02	87.39	Preventive
2024	122	01	GREENWICH VILLAGE	HERMOSA AVE	27TH ST	Collector	AC	\$42.51	87.05	Preventive
2024	125	01	HARPER AVE	11TH ST	AVIATION BLVD	Local	AC	\$87.95	85.16	Preventive
2024	125	02	HARPER AVE	PALM ST	CARNEGIE LN	Local	AC	\$217.94	81.31	Preventive
2024	128	01	HERMOSA AVE	HERONDO ST	LYNDON ST	Arterial	AC	\$272.92	74.88	Preventive
2024	128	02	HERMOSA AVE	LYNDON ST	2ND ST	Arterial	AC	\$1,508.36	73.11	Preventive
2024	128	03	HERMOSA AVE	2ND ST	4TH ST	Arterial	AC	\$2,918.71	65.21	Preventive
2024	128	04	HERMOSA AVE	4TH ST	6TH ST	Arterial	AC	\$2,285.83	66.96	Preventive
2024	128	05	HERMOSA AVE	6TH ST	8TH ST	Arterial	AC	\$1,966.33	67.84	Preventive
2024	128	06	HERMOSA AVE	8TH ST	10TH ST	Arterial	AC	\$194.66	81.84	Preventive
2024	128	07	HERMOSA AVE	10TH ST	PIER AVE	Arterial	AC	\$3,015.83	65.21	Preventive
2024	128	09	HERMOSA AVE	15TH CT	16TH ST	Arterial	AC	\$2,190.38	65.21	Preventive
2024	128	10	HERMOSA AVE	16TH ST	19TH ST	Arterial	AC	\$297.23	81.84	Preventive
2024	128	12	HERMOSA AVE	21ST ST	22ND ST	Arterial	AC	\$74.24	85.29	Preventive
2024	128	13	HERMOSA AVE	22ND ST	25TH ST	Arterial	AC	\$230.66	83.55	Preventive
2024	128	14	HERMOSA AVE	25TH ST	26TH ST	Arterial	AC	\$1,336.52	66.12	Preventive
2024	128	15	HERMOSA AVE	26TH ST	27TH ST	Arterial	AC	\$590.83	69.62	Preventive
2024	128	16	HERMOSA AVE	27TH ST	30TH ST	Arterial	AC	\$716.66	71.38	Preventive
2024	128	17	HERMOSA AVE	30TH ST	LONGFELLOW AVE	Arterial	AC	\$420.15	71.38	Preventive
2024	128	18	HERMOSA AVE	LONGFELLOW AVE	34TH ST	Arterial	AC	\$392.32	73.14	Preventive
2024	128	19	HERMOSA AVE	34TH ST	35TH ST	Arterial	AC	\$44.74	81.84	Preventive
2024	128	20	HERMOSA AVE	35TH ST	34TH ST	Arterial	AC	\$224.68	72.26	Preventive
2024	128	21	HERMOSA AVE	34TH ST	LONGFELLOW AVE	Arterial	AC	\$94.33	80.99	Preventive
2024	128	22	HERMOSA AVE	LONGFELLOW AVE	30TH ST	Arterial	AC	\$77.05	81.84	Preventive
2024	128	23	HERMOSA AVE	30TH ST	27TH ST	Arterial	AC	\$1,103.39	68.74	Preventive
2024	128	24	HERMOSA AVE	27TH ST	26TH ST	Arterial	AC	\$422.02	69.62	Preventive
2024	128	25	HERMOSA AVE	26TH ST	25TH ST	Arterial	AC	\$106.36	81.84	Preventive
2024	128	26	HERMOSA AVE	25TH ST	22ND ST	Arterial	AC	\$308.02	81.84	Preventive
2024	128	27	HERMOSA AVE	22ND ST	21ST ST	Arterial	AC	\$107.27	83.55	Preventive
2024	128	29	HERMOSA AVE	19TH	16TH ST	Arterial	AC	\$113.63	87.05	Preventive
2024	128	31	HERMOSA AVE	15TH CT	PIER AVE	Arterial	AC	\$1,116.86	73.14	Preventive
2024	128	32	HERMOSA AVE	PIER AVE	10TH ST	Arterial	AC	\$73.12	87.05	Preventive
2024	128	33	HERMOSA AVE	10TH ST	8TH ST	Arterial	AC	\$194.66	81.84	Preventive
2024	128	34	HERMOSA AVE	8TH ST	6TH ST	Arterial	AC	\$980.39	72.23	Preventive
2024	128	35	HERMOSA AVE	6TH ST	4TH ST	Arterial	AC	\$1,658.12	68.71	Preventive
2024	128	36	HERMOSA AVE	4TH ST	2ND ST	Arterial	AC	\$2,290.07	66.96	Preventive
2024	128	37	HERMOSA AVE	2ND ST	LYNDON ST	Arterial	AC	\$2,272.29	69.59	Preventive
2024	128	38	HERMOSA AVE	LYNDON ST	HERONDO ST	Arterial	AC	\$335.01	73.11	Preventive
2024	130	01	HERMOSA VIEW DR	END	30TH ST	Local	AC	\$637.32	71.54	Preventive
2024	131	01	HERONDO ST	HERMOSA AVE	MONTEREY BLVD	Arterial	AC	\$228.33	81.84	Preventive
2024	131	02	HERONDO ST	MONTEREY BLVD	VALLEY DR	Arterial	AC	\$314.60	81.84	Preventive
2024	133	01	HILL ST	END	HILL ST	Local	AC	\$12.56	81.31	Preventive
2024	134	01	HILLCREST DR	18TH ST	21ST ST	Local	AC	\$230.75	83.13	Preventive
2024	134	02	HILLCREST DR	21ST ST	24TH ST	Local	AC	\$48.94	83.13	Preventive
2024	135	04	HOLLOWELL AVE	6TH ST	7TH PL	Local	PCC	\$352.59	73.20	Preventive
2024	139	04	INGLESIDE DR	31ST ST	LONGFELLOW AVE	Local	PCC	\$52,835.82	6.09	Major
2024	139	05	INGLESIDE DR	LONGFELLOW AVE	FRANCISCO ST	Local	AC	\$704.75	68.24	Preventive
2024	143	01	LA CARLITA PL	MARLITA ST	30TH ST	Local	AC	\$71,969.20	9.73	Major
2024	144	01	LOMA DR	END	6TH ST	Local	AC	\$63.46	81.31	Preventive
2024	144	02	LOMA DR	6TH ST	8TH ST	Local	AC	\$125.16	83.13	Preventive
2024	144	03	LOMA DR	8TH ST	10TH ST	Local	AC	\$1,594.79	66.93	Preventive

Work Year	Branch ID	Section ID	Branch Name	From	To	Section Rank	Surface Type	Total	Current PCI	Work Type
2024	144	04	LOMA DR	10TH ST	PIER AVE	Local	AC	\$1,691.68	70.76	Preventive
2024	144	05	LOMA DR	PIER AVE	16TH ST	Local	AC	\$726.12	72.61	Preventive
2024	144	06	LOMA DR	16TH ST	END	Local	AC	\$141.55	81.31	Preventive
2024	144	07	LOMA DR	19TH ST	PARK AVE	Local	AC	\$213.46	83.13	Preventive
2024	144	08	LOMA DR	PARK AVE	MANHATTAN AVE	Local	AC	\$9,776.28	64.09	Major
2024	146	01	LONGFELLOW AVE	HERMOSA AVE	MANHATTAN AVE	Collector	AC	\$125.60	81.84	Preventive
2024	146	02	LONGFELLOW AVE	MANHATTAN AVE	MORNINGSIDE DR	Collector	AC	\$284.02	80.97	Preventive
2024	146	05	LONGFELLOW AVE	ARDMORE AVE	TENNYSON PL	Local	PCC	\$21,960.47	.00	Stopgap
2024	146	06	LONGFELLOW AVE	TENNYSON PL	PACIFIC COAST HWY	Local	PCC	\$15,142.10	.00	Stopgap
2024	148	01	LYNDON ST	HERMOSA AVE	MONTEREY BLVD	Local	AC	\$12,400.21	63.68	Major
2024	149	01	MANHATTAN AVE	1ST ST	2ND ST	Collector	AC	\$19,707.40	64.23	Major
2024	149	03	MANHATTAN AVE	4TH ST	6TH ST	Collector	AC	\$216.69	81.84	Preventive
2024	149	04	MANHATTAN AVE	6TH ST	8TH ST	Collector	AC	\$125.13	85.29	Preventive
2024	149	05	MANHATTAN AVE	8TH ST	10TH ST	Collector	AC	\$78.48	87.05	Preventive
2024	149	06	MANHATTAN AVE	10TH ST	PIER AVE	Collector	AC	\$232.50	83.55	Preventive
2024	149	07	MANHATTAN AVE	PIER AVE	14TH ST	Collector	AC	\$154.89	81.84	Preventive
2024	149	09	MANHATTAN AVE	16TH ST	19TH ST	Local	AC	\$2,028.66	70.11	Preventive
2024	149	11	MANHATTAN AVE	CIRCLE DR	MONTEREY BLVD	Collector	AC	\$1,560.66	71.36	Preventive
2024	149	12	MANHATTAN AVE	MONTEREY BLVD	24TH ST	Collector	AC	\$1,697.16	66.98	Preventive
2024	149	13	MANHATTAN AVE	24TH ST	25TH ST	Collector	AC	\$18,990.76	64.36	Major
2024	149	14	MANHATTAN AVE	25TH ST	27TH ST	Collector	AC	\$166.52	83.55	Preventive
2024	149	16	MANHATTAN AVE	29TH ST	LONGFELLOW AVE	Collector	AC	\$179.97	81.84	Preventive
2024	149	17	MANHATTAN AVE	LONGFELLOW AVE	NEPTUNE AVE	Collector	AC	\$233.24	81.84	Preventive
2024	152	01	MARLITA	END (W)	END (E)	Local	AC	\$48,605.20	10.73	Major
2024	154	01	MASSEY AVE	PROSPECT AVE	5TH ST	Local	AAC	\$480.36	74.19	Preventive
2024	156	01	MEYER CT	END	1ST ST	Local	AC	\$34.22	83.13	Preventive
2024	156	02	MEYER CT	1ST ST	END	Local	AC	\$5,510.26	63.68	Major
2024	158	01	MONTEREY BLVD	HERONDO ST	2ND ST	Collector	AC	\$4,885.12	65.26	Preventive
2024	158	03	MONTEREY BLVD	4TH ST	6TH ST	Collector	AC	\$216.69	81.84	Preventive
2024	158	04	MONTEREY BLVD	6TH ST	8TH ST	Collector	AC	\$1,121.42	71.39	Preventive
2024	158	05	MONTEREY BLVD	8TH ST	10TH ST	Collector	AC	\$2,393.14	67.00	Preventive
2024	158	06	MONTEREY BLVD	10TH ST	11TH ST	Collector	AC	\$1,097.36	70.35	Preventive
2024	158	07	MONTEREY BLVD	11TH ST	PIER AVE	Collector	AC	\$138.74	83.55	Preventive
2024	158	08	MONTEREY BLVD	PIER AVE	16TH ST	Collector	AC	\$96.36	87.05	Preventive
2024	158	09	MONTEREY BLVD	16TH ST	19TH ST	Collector	AC	\$1,997.02	70.49	Preventive
2024	158	10	MONTEREY BLVD	19TH ST	CIRCLE CT	Collector	AC	\$295.12	80.97	Preventive
2024	158	11	MONTEREY BLVD	CIRCLE CT	MANHATTAN AVE	Collector	AC	\$3,891.20	66.10	Preventive
2024	161	01	MORNINGSIDE DR	25TH ST	END	Local	AC	\$899.15	69.25	Preventive
2024	161	04	MORNINGSIDE DR	30TH PL	LONGFELLOW AVE	Local	AC	\$112.56	81.31	Preventive
2024	161	05	MORNINGSIDE DR	LONGFELLOW AVE	33RD PL	Local	PCC	\$35,051.70	4.09	Major
2024	161	06	MORNINGSIDE DR	33RD PL	FRANCISCO ST	Local	PCC	\$4,930.04	.00	Stopgap
2024	162	01	MYRTLE AVE	24TH ST	25TH ST	Local	AC	\$1,294.94	69.25	Preventive
2024	162	02	MYRTLE AVE	25TH ST	26TH ST	Local	AC	\$8,792.30	64.09	Major
2024	163	02	NEPTUNE AVE	PALM DR	MANHATTAN AVE	Local	PCC	\$4,241.49	3.09	Stopgap
2024	164	02	OCEAN DR	8TH PL	9TH ST	Local	AC	\$42.56	83.13	Preventive
2024	164	03	OCEAN DR	9TH ST	10TH ST	Local	AC	\$40.53	83.13	Preventive
2024	164	05	OCEAN DR	AVIATION BLVD	14TH ST	Local	AC	\$84.60	85.16	Preventive
2024	164	06	OCEAN DR	14TH ST	15TH PL	Local	AC	\$87.31	83.13	Preventive
2024	167	01	OWOSSO AVE	9TH ST	AVIATION BLVD	Local	PCC	\$664.93	74.28	Preventive
2024	167	02	OWOSSO AVE	AVIATION BLVD	14TH ST	Local	AC	\$101.15	85.16	Preventive
2024	168	01	OZONE CT	LOMA DR	24TH ST	Local	PCC	\$199.04	76.07	Preventive
2024	168	02	OZONE CT	24TH ST	25TH ST	Local	AC	\$668.49	69.25	Preventive
2024	168	03	OZONE CT	25TH ST	26TH ST	Local	AC	\$36.07	85.16	Preventive
2024	168	04	OZONE CT	26TH ST	27TH ST	Local	AC	\$33.29	83.13	Preventive
2024	170	01	PALM DR	END	LYNDON ST	Local	PCC	\$254.02	73.12	Preventive
2024	170	03	PALM DR	1ST ST	2ND ST	Local	AC	\$684.03	69.12	Preventive
2024	170	04	PALM DR	2ND ST	4TH ST	Local	AC	\$471.26	73.63	Preventive
2024	170	05	PALM DR	4TH ST	6TH ST	Local	AC	\$115.38	81.31	Preventive
2024	170	06	PALM DR	6TH ST	8TH ST	Local	AC	\$397.35	75.02	Preventive
2024	170	07	PALM DR	8TH ST	10TH ST	Local	AC	\$837.93	69.12	Preventive
2024	170	08	PALM DR	10TH ST	PIER AVE	Local	AC	\$903.23	69.12	Preventive
2024	170	09	PALM DR	PIER AVE	14TH ST	Local	AC	\$90.85	83.13	Preventive
2024	170	11	PALM DR	16TH ST	19TH ST	Local	AC	\$176.70	81.31	Preventive
2024	170	12	PALM DR	19TH ST	21ST ST	Local	AC	\$46.17	87.39	Preventive
2024	170	13	PALM DR	21ST ST	22ND ST	Local	AC	\$435.41	69.25	Preventive
2024	170	14	PALM DR	22ND ST	24TH ST	Local	AC	\$332.56	73.72	Preventive
2024	170	15	PALM DR	24TH ST	25TH ST	Local	AC	\$86.53	81.31	Preventive
2024	170	17	PALM DR	26TH ST	GREENWICH VILLAGE	Local	AC	\$171.46	71.54	Preventive
2024	170	18	PALM DR	GREENWICH VILLAGE	27TH ST	Local	AC	\$25.18	83.13	Preventive
2024	170	19	PALM DR	27TH ST	28TH ST	Local	PCC	\$208.93	74.63	Preventive
2024	170	21	PALM DR	29TH ST	30TH ST	Local	PCC	\$221.35	73.55	Preventive
2024	170	23	PALM DR	31ST ST	LONGFELLOW AVE	Local	PCC	\$189.26	74.28	Preventive
2024	170	24	PALM DR	LONGFELLOW AVE	33RD ST	Local	PCC	\$238.93	73.11	Preventive
2024	170	25	PALM DR	33RD ST	34TH ST	Local	PCC	\$211.94	73.14	Preventive
2024	170	26	PALM DR	34TH ST	35TH ST	Local	PCC	\$180.16	76.30	Preventive
2024	170	27	PALM DR	35TH ST	NEPTUNE AVE	Local	AC	\$19.72	85.16	Preventive
2024	172	01	PARK AVE	MONTEREY AVE	LOMA DR	Local	AC	\$38.00	83.13	Preventive
2024	172	02	PARK AVE	LOMA DR	25TH ST	Local	AC	\$167.30	81.31	Preventive
2024	174	01	PIER AVE	HERMOSA AVE	MANHATTAN AVE	Arterial	AC	\$2,116.21	65.24	Preventive
2024	174	02	PIER AVE	MANHATTAN AVE	MONTEREY BLVD	Arterial	AC	\$1,028.33	69.62	Preventive
2024	174	03	PIER AVE	MONTEREY BLVD	BARD ST	Arterial	AC	\$1,651.16	70.50	Preventive
2024	174	04	PIER AVE	BARD ST	VALLEY DR	Arterial	AC	\$364.60	74.02	Preventive

Work Year	Branch ID	Section ID	Branch Name	From	To	Section Rank	Surface Type	Total	Current PCI	Work Type
2024	174	06	PIER AVE	ARDMORE AVE	PACIFIC COAST HWY	Arterial	AC	\$236.55	81.84	Preventive
2024	174	07	PIER AVE	PACIFIC COAST HWY	ARDMORE AVE	Arterial	AC	\$1,392.11	70.50	Preventive
2024	174	08	PIER AVE	ARDMORE AVE	VALLEY DR	Arterial	AC	\$38.70	83.55	Preventive
2024	174	09	PIER AVE	VALLEY DR	BARD ST	Arterial	AC	\$402.45	73.14	Preventive
2024	174	10	PIER AVE	BARD ST	MONTEREY BLVD	Arterial	AC	\$281.72	81.84	Preventive
2024	174	11	PIER AVE	MONTEREY BLVD	MANHATTAN AVE	Arterial	AC	\$149.21	81.92	Preventive
2024	175	01	PINE ST	5TH ST	6TH ST	Local	AC	\$79.48	81.31	Preventive
2024	177	01	PORTER LN	ARDMORE AVE	GOULD AVE	Local	AAC	\$69.64	87.07	Preventive
2024	179	02	POWER ST	21ST ST	24TH ST	Local	AC	\$116,231.25	9.74	Major
2024	180	01	PROSPECT AVE	ANITA ST	VAN HORNE LN	Collector	AC	\$875.41	74.05	Preventive
2024	180	02	PROSPECT AVE	VAN HORNE LN	GENTRY ST	Collector	AC	\$3,042.78	65.26	Preventive
2024	180	03	PROSPECT AVE	GENTRY ST	6TH ST	Collector	AC	\$1,765.42	67.89	Preventive
2024	180	04	PROSPECT AVE	6TH ST	8TH ST	Collector	AC	\$867.23	72.28	Preventive
2024	180	05	PROSPECT AVE	8TH ST	9TH ST	Collector	AC	\$520.34	72.28	Preventive
2024	180	06	PROSPECT AVE	9TH ST	AVIATION BLVD	Collector	AC	\$1,031.09	74.93	Preventive
2024	180	07	PROSPECT AVE	AVIATION BLVD	14TH ST	Collector	AC	\$19,590.94	64.35	Major
2024	180	08	PROSPECT AVE	14TH ST	15TH ST	Collector	AC	\$89.57	81.84	Preventive
2024	180	09	PROSPECT AVE	15TH ST	17TH ST	Collector	AC	\$294.34	81.84	Preventive
2024	180	10	PROSPECT AVE	17TH ST	20TH ST	Collector	AC	\$318.90	81.84	Preventive
2024	180	11	PROSPECT AVE	20TH ST	21ST ST	Collector	AC	\$165.77	81.84	Preventive
2024	180	12	PROSPECT AVE	21ST ST	ARTESIA BLVD	Collector	AC	\$62.57	87.05	Preventive
2024	181	01	RAYMOND AVE	16TH ST	17TH ST	Local	AC	\$261.64	74.19	Preventive
2024	182	01	REYNOLDS LN	VAN HORNE LN	5TH ST	Local	AC	\$389.59	73.22	Preventive
2024	182	02	REYNOLDS LN	5TH ST	7TH PL	Local	AC	\$51.30	83.13	Preventive
2024	182	03	REYNOLDS LN	9TH ST	10TH ST	Local	AC	\$35,389.81	6.73	Major
2024	183	01	RHODES ST	18TH ST	21ST ST	Local	AC	\$227.97	83.13	Preventive
2024	183	02	RHODES ST	21ST ST	END	Local	AC	\$4,155.96	.00	Stopgap
2024	185	01	SILVER ST	15TH ST	END	Local	APC	\$98.12	83.13	Preventive
2024	186	01	SILVERSTRAND AVE	24TH ST	25TH ST	Local	AC	\$1,074.06	71.54	Preventive
2024	189	01	SPRINGFIELD AVE	END	SPRINGFIELD AVE	Local	AC	\$9.04	87.39	Preventive
2024	191	01	SUNSET DR	6TH ST	8TH ST	Local	AC	\$587.63	71.44	Preventive
2024	191	02	SUNSET DR	8TH ST	10TH ST	Local	AC	\$839.49	69.12	Preventive
2024	191	03	SUNSET DR	10TH ST	11TH ST	Local	AC	\$982.82	68.11	Preventive
2024	191	04	SUNSET DR	11TH ST	PIER AVE	Local	AC	\$428.31	74.57	Preventive
2024	192	01	TENNYSON PL	END	30TH ST	Local	AC	\$7,698.54	2.73	Stopgap
2024	192	02	TENNYSON PL	30TH ST	LONGFELLOW AVE	Local	AC	\$20.50	87.39	Preventive
2024	195	01	VALLEY DR	HERONDO ST	2ND ST	Collector	AC	\$1,032.09	71.37	Preventive
2024	195	02	VALLEY DR	2ND ST	8TH ST	Collector	AC	\$424.60	81.84	Preventive
2024	195	03	VALLEY DR	8TH ST	11TH ST	Collector	AC	\$220.30	81.84	Preventive
2024	195	04	VALLEY DR	11TH ST	PIER AVE	Collector	AC	\$185.09	81.84	Preventive
2024	195	05	VALLEY DR	PIER AVE	18TH ST	Collector	AAC	\$101.18	87.65	Preventive
2024	195	06	VALLEY DR	18TH ST	20TH ST	Collector	AAC	\$39.34	87.65	Preventive
2024	195	07	VALLEY DR	20TH ST	24TH ST	Collector	AAC	\$48.40	87.65	Preventive
2024	195	08	VALLEY DR	24TH ST	25TH ST	Collector	AAC	\$54.64	87.65	Preventive
2024	195	09	VALLEY DR	25TH ST	GOULD AVE	Collector	AAC	\$83.45	87.65	Preventive
2024	195	10	VALLEY DR	GOULD AVE	30TH ST	Collector	AAC	\$52.39	87.65	Preventive
2024	195	11	VALLEY DR	30TH ST	LONGFELLOW AVE	Collector	AAC	\$34.23	87.65	Preventive
2024	196	01	VALLEY PARK AVE	END	20TH ST	Local	AC	\$738.15	74.66	Preventive
2024	198	01	VISTA DR	33RD PL	FRANCISCO ST	Local	PCC	\$29,443.43	6.09	Major
2024	199	01	OAK ST	LOMA DR	BARD ST	Local	AC	\$453.77	74.22	Preventive
2025	001	01	10TH CT	BEACH DR	HERMOSA AVE	Local	AC	\$79.89	81.31	Preventive
2025	002	01	10TH ST	THE STRAND	BEACH DR	Local	AC	\$156.72	73.92	Preventive
2025	002	02	10TH ST	BEACH DR	HERMOSA AVE	Local	AC	\$755.90	73.47	Preventive
2025	002	03	10TH ST	HERMOSA AVE	MANHATTAN AVE	Collector	AC	\$71.36	85.29	Preventive
2025	002	04	10TH ST	MANHATTAN AVE	MONTEREY BLVD	Collector	AC	\$137.34	80.16	Preventive
2025	002	05	10TH ST	MONTEREY BLVD	LOMA DR	Collector	AC	\$564.96	69.69	Preventive
2025	002	07	10TH ST	AVIATION BLVD	OCEAN DR	Local	AC	\$172.71	81.31	Preventive
2025	002	09	10TH ST	OWOSSO AVE	PROSPECT AVE	Local	PCC	\$592.93	73.53	Preventive
2025	002	10	10TH ST	PROSPECT AVE	HARPER AVE	Local	AC	\$1,140.85	71.53	Preventive
2025	003	01	11TH CT	BEACH DR	HERMOSA AVE	Local	AC	\$328.30	73.93	Preventive
2025	004	02	11TH PL	END	PACIFIC COAST HWY	Local	AC	\$9,396.58	.00	Stopgap
2025	004	03	11TH PL	PROSPECT AVE	HARPER AVE	Local	AC	\$116.09	81.31	Preventive
2025	005	01	11TH ST	THE STRAND	BEACH DR	Local	AC	\$187.42	74.46	Preventive
2025	005	02	11TH ST	BEACH DR	HERMOSA AVE	Local	AC	\$311.87	78.44	Preventive
2025	005	03	11TH ST	MONTEREY BLVD	LOMA DR	Local	AC	\$112.48	81.31	Preventive
2025	005	06	11TH ST	PROSPECT AVE	HARPER AVE	Local	AC	\$171.13	81.05	Preventive
2025	007	01	13TH CT	BEACH DR	HERMOSA AVE	Local	AC	\$74.10	83.13	Preventive
2025	008	01	13TH ST	HERMOSA AVE	BEACH DR	Local	AC	\$1,987.03	65.32	Preventive
2025	008	02	13TH ST	PACIFIC COAST HWY	OCEAN DR	Local	AAC	\$111.70	84.88	Preventive
2025	009	01	14TH CT	BEACH DR	HERMOSA AVE	Local	AC	\$102.83	81.31	Preventive
2025	010	01	14TH ST	BEACH DR	HERMOSA AVE	Local	AC	\$172.54	81.31	Preventive
2025	010	02	14TH ST	HERMOSA AVE	MANHATTAN AVE	Local	AC	\$150.20	81.31	Preventive
2025	010	03	14TH ST	PACIFIC COAST HWY	OCEAN DR	Local	AC	\$2,121.95	66.59	Preventive
2025	010	04	14TH ST	OCEAN DR	BONNIE BRAE ST	Local	AC	\$317.98	67.71	Preventive
2025	010	05	14TH ST	BONNIE BRAE ST	CORONA ST	Local	AC	\$129.67	81.31	Preventive
2025	010	07	14TH ST	PROSPECT AVE	END	Local	AC	\$67.71	85.17	Preventive
2025	011	01	15TH CT	END	HERMOSA AVE	Local	AC	\$26.19	87.39	Preventive
2025	012	01	15TH PL	END	MIRA ST	Local	PCC	\$2,918.62	.00	Stopgap
2025	013	02	15TH ST	PACIFIC COAST HWY	OCEAN DR	Local	AC	\$50.20	87.39	Preventive
2025	013	03	15TH ST	PROSPECT AVE	CITY LIMIT	Local	APC	\$195.37	80.48	Preventive
2025	014	01	16TH CT	BEACH DR	HERMOSA AVE	Local	AC	\$101.19	81.31	Preventive
2025	015	01	16TH ST	HERMOSA AVE	MANHATTAN AVE	Local	AC	\$979.00	67.57	Preventive

Work Year	Branch ID	Section ID	Branch Name	From	To	Section Rank	Surface Type	Total	Current PCI	Work Type
2025	015	02	16TH ST	MANHATTAN AVE	MONTEREY BLVD	Local	AC	\$1,354.48	65.14	Preventive
2025	015	03	16TH ST	MONTEREY BLVD	LOMA DR	Local	AC	\$52.82	81.31	Preventive
2025	015	04	16TH ST	ARDMORE AVE	PACIFIC COAST HWY	Local	AC	\$346.32	79.69	Preventive
2025	015	06	16TH ST	PROSPECT AVE	GOLDEN AVE	Local	AC	\$40.85	85.17	Preventive
2025	016	01	17TH CT	BEACH DR	HERMOSA AVE	Local	AC	\$104.12	81.31	Preventive
2025	017	01	17TH ST	PACIFIC COAST HWY	PROSPECT AVE	Local	AC	\$301.09	79.69	Preventive
2025	017	02	17TH ST	PROSPECT AVE	GOLDEN ST	Local	AC	\$6,767.54	.00	Stopgap
2025	017	03	17TH ST	GOLDEN ST	END	Local	AC	\$19.52	87.39	Preventive
2025	018	1	18TH CT	BEACH DR	HERMOSA AVE	Local	AC	\$56.39	85.17	Preventive
2025	019	01	18TH ST	VALLEY PARK AVE	VALLEY DR	Local	AC	\$148.81	79.69	Preventive
2025	019	02	18TH ST	PACIFIC COAST HWY	PROSPECT AVE	Local	AC	\$248.24	81.31	Preventive
2025	020	01	19TH CT	BEACH DR	HERMOSA AVE	Local	AC	\$54.59	85.17	Preventive
2025	021	01	19TH ST	HERMOSA AVE	MANHATTAN AVE	Local	AC	\$344.62	71.53	Preventive
2025	021	02	19TH ST	MANHATTAN AVE	MONTEREY BLVD	Local	AC	\$509.81	70.26	Preventive
2025	021	03	19TH ST	MONTEREY BLVD	LOMA DR	Local	AC	\$27.72	85.17	Preventive
2025	021	04	19TH ST	PACIFIC COAST HWY	RHODES ST	Local	AC	\$112.57	81.31	Preventive
2025	022	01	1ST CT	PALM DR	MONTEREY BLVD	Local	PCC	\$6,825.31	.00	Stopgap
2025	023	01	1ST PL	ARDMORE AVE	PACIFIC COAST HWY	Local	AC	\$18,502.28	63.36	Major
2025	023	02	1ST PL	BARNEY CT	PROSPECT AVE	Local	AC	\$1,216.55	70.66	Preventive
2025	024	01	1ST ST	HERMOSA AVE	MONTEREY BLVD	Local	AC	\$25,762.39	63.36	Major
2025	024	02	1ST ST	ARDMORE AVE	PACIFIC COAST HWY	Local	AC	\$1,225.20	71.27	Preventive
2025	024	03	1ST ST	PACIFIC COAST HWY	MEYER CT	Local	AC	\$27,822.08	64.91	Major
2025	024	04	1ST ST	MEYER CT	BARNEY CT	Local	AC	\$344.06	69.98	Preventive
2025	024	05	1ST ST	BARNEY CT	PROSPECT AVE	Local	AC	\$67.78	87.39	Preventive
2025	025	01	20TH ST	POWER ST	VALLEY DR	Local	AC	\$160.06	79.69	Preventive
2025	025	02	20TH ST	PACIFIC COAST HWY	RHODES ST	Local	PCC	\$7,235.74	.00	Stopgap
2025	025	03	20TH ST	PROSPECT AVE	HARPER AVE	Local	AC	\$97.22	85.17	Preventive
2025	026	01	20TH CT	BEACH DR	HERMOSA AVE	Local	AC	\$109.36	79.69	Preventive
2025	027	01	20TH PL	PROSPECT AVE	HARPER AVE	Local	AC	\$86.29	85.17	Preventive
2025	029	01	21ST ST	HERMOSA AVE	MANHATTAN AVE	Local	AC	\$794.90	68.67	Preventive
2025	029	02	21ST ST	POWER ST	END	Local	AC	\$30.87	85.17	Preventive
2025	029	03	21ST ST	VALLEY DR	POWER ST	Local	AC	\$1,333.34	68.68	Preventive
2025	029	04	21ST ST	ARDMORE AVE	PACIFIC COAST HWY	Local	AC	\$2,790.83	66.59	Preventive
2025	029	05	21ST ST	PACIFIC COAST HWY	RHODES ST	Collector	AC	\$1,283.48	68.09	Preventive
2025	029	06	21ST ST	RHODES ST	PROSPECT AVE	Collector	AC	\$1,011.80	69.82	Preventive
2025	029	07	21ST ST	HARPER AVE	PROSPECT AVE	Local	AC	\$180.28	81.31	Preventive
2025	030	01	21ST CT	BEACH DR	HERMOSA AVE	Local	AC	\$65.36	81.31	Preventive
2025	032	01	22ND CT	END (S)	22ND ST	Local	AC	\$331.39	68.69	Preventive
2025	033	01	22ND ST	END	HERMOSA AVE	Collector	AC	\$76.77	80.16	Preventive
2025	033	02	22ND ST	HERMOSA AVE	MANHATTAN AVE	Collector	AC	\$147.56	80.16	Preventive
2025	035	01	24TH PL	PARK AVE	VALLEY DR	Local	AC	\$308.72	81.31	Preventive
2025	035	02	24TH PL	ARDMORE AVE	PACIFIC COAST HWY	Local	AC	\$713.27	75.65	Preventive
2025	036	02	24TH ST	HERMOSA AVE	MANHATTAN AVE	Local	AC	\$49.39	85.17	Preventive
2025	036	05	24TH ST	ARDMORE AVE	PACIFIC COAST HWY	Local	AC	\$215.06	81.31	Preventive
2025	036	06	24TH ST	END	HILLCREST DR	Local	AC	\$43.11	85.17	Preventive
2025	037	02	25TH ST	MANHATTAN AVE	MYRTLE AVE	Local	AAC	\$9,317.62	63.79	Major
2025	037	03	25TH ST	MYRTLE AVE	PARK AVE	Local	AC	\$220.51	81.31	Preventive
2025	037	04	25TH ST	PARK AVE	VALLEY DR	Local	AC	\$208.49	83.13	Preventive
2025	037	05	25TH ST	ARDMORE AVE	END	Local	AC	\$64.27	84.88	Preventive
2025	038	02	26TH ST	MANHATTAN AVE	MORNINGSIDE DR	Local	PCC	\$13,089.07	.36	Stopgap
2025	040	01	27TH ST	HERMOSA AVE	MANHATTAN AVE	Local	PCC	\$569.87	73.95	Preventive
2025	040	02	27TH ST	MANHATTAN AVE	MORNINGSIDE DR	Collector	AC	\$335.01	80.16	Preventive
2025	041	01	28TH CT	PALM DR	MANHATTAN AVE	Local	AC	\$10.42	87.39	Preventive
2025	041	03	28TH CT	MORNINGSIDE DR	END	Local	AC	\$61.31	83.13	Preventive
2025	042	01	28TH ST	HERMOSA AVE	MANHATTAN AVE	Local	AC	\$57.10	85.17	Preventive
2025	042	02	28TH ST	MANHATTAN AVE	MORNINGSIDE DR	Local	AC	\$117.50	85.17	Preventive
2025	042	03	28TH ST	MORNINGSIDE DR	INGLESIDE DR	Local	AC	\$208.90	79.69	Preventive
2025	043	01	29TH CT	PALM DR	MANHATTAN AVE	Local	AC	\$29.21	81.31	Preventive
2025	044	01	29TH ST	HERMOSA AVE	MANHATTAN AVE	Local	PCC	\$5,909.44	.00	Stopgap
2025	046	02	2ND ST	BEACH DR	HERMOSA AVE	Collector	AC	\$409.87	69.69	Preventive
2025	046	03	2ND ST	HERMOSA AVE	MANHATTAN AVE	Collector	AC	\$71.36	85.29	Preventive
2025	046	04	2ND ST	MANHATTAN AVE	MONTEREY BLVD	Collector	AC	\$43.41	87.05	Preventive
2025	046	06	2ND ST	VALLEY DR	ARDMORE AVE	Collector	AC	\$19,998.75	64.51	Major
2025	046	07	2ND ST	ARDMORE AVE	PACIFIC COAST HWY	Collector	AC	\$2,366.67	67.10	Preventive
2025	046	09	2ND ST	HOLLOWELL AVE	CITY LIMIT	Local	AC	\$113.03	81.31	Preventive
2025	047	01	30TH PL	PALM DR	MORNINGSIDE DR	Local	AC	\$83.62	83.13	Preventive
2025	048	02	30TH ST	MANHATTAN AVE	PALM DR	Local	PCC	\$3,382.25	.00	Stopgap
2025	048	03	30TH ST	MORNINGSIDE DR	INGLESIDE DR	Local	PCC	\$9,663.36	.00	Stopgap
2025	048	04	30TH ST	INGLESIDE DR	VALLEY DR	Local	PCC	\$2,641.20	.00	Stopgap
2025	048	05	30TH ST	VALLEY DR	ARDMORE AVE	Local	AAC	\$21.28	84.91	Preventive
2025	048	06	30TH ST	ARDMORE AVE	HERMOSA AVE	Local	AC	\$173.68	85.17	Preventive
2025	048	07	30TH ST	PACIFIC COAST HWY	TENNYSON PL	Local	AC	\$190.08	83.13	Preventive
2025	049	01	31ST PL	PALM DR	MANHATTAN AVE	Local	AC	\$12.18	85.17	Preventive
2025	049	02	31ST PL	MANHATTAN AVE	MORNINGSIDE DR	Local	AC	\$982.65	66.60	Preventive
2025	049	03	31ST PL	MORNINGSIDE DR	INGLESIDE DR	Local	PCC	\$61,945.57	.00	Major
2025	050	03	31ST ST	INGLESIDE DR	VALLEY DR	Local	PCC	\$3,667.27	.00	Stopgap
2025	051	01	32ND PL	PALM DR	MANHATTAN AVE	Local	AC	\$6.02	87.39	Preventive
2025	052	01	33RD PL	PALM DR	MANHATTAN AVE	Local	AC	\$27.27	81.31	Preventive
2025	052	04	33RD PL	MORNINGSIDE DR	INGLESIDE DR	Local	PCC	\$5,540.81	.00	Stopgap
2025	054	01	34TH PL	PALM DR	MANHATTAN AVE	Local	AC	\$11.92	85.17	Preventive
2025	055	02	34TH ST	MANHATTAN AVE	HIGHLAND AVE	Local	PCC	\$6,129.10	.00	Stopgap
2025	056	01	35TH PL	PALM DR	MANHATTAN AVE	Local	AC	\$11.02	85.17	Preventive

Work Year	Branch ID	Section ID	Branch Name	From	To	Section Rank	Surface Type	Total	Current PCI	Work Type
2025	057	01	35TH ST	HERMOSA AVE	MANHATTAN AVE	Local	AC	\$84.27	83.13	Preventive
2025	057	02	35TH ST	MANHATTAN AVE	HIGHLAND AVE	Local	APC	\$52.53	81.31	Preventive
2025	058	01	3RD CT	BEACH DR	HERMOSA AVE	Local	AC	\$161.73	73.00	Preventive
2025	059	01	3RD ST	END	ARDMORE AVE	Local	AC	\$421.64	71.27	Preventive
2025	059	02	3RD ST	ARDMORE AVE	PACIFIC COAST HWY	Local	AC	\$1,073.94	70.66	Preventive
2025	059	03	3RD ST	PACIFIC COAST HWY	HOPKINS AVE	Local	AC	\$1,101.54	70.66	Preventive
2025	059	05	3RD ST	HOLLOWELL AVE	PROSPECT AVE	Local	PCC	\$8,049.00	.00	Stopgap
2025	060	01	4TH CT	BEACH DR	HERMOSA AVE	Local	AC	\$543.33	66.46	Preventive
2025	061	01	4TH ST	HERMOSA AVE	MANHATTAN AVE	Collector	AC	\$13,839.97	63.66	Major
2025	061	02	4TH ST	MANHATTAN AVE	MONTEREY BLVD	Collector	AC	\$762.97	69.69	Preventive
2025	061	03	4TH ST	MONTEREY BLVD	CULPER CT	Local	AC	\$33.67	81.31	Preventive
2025	061	04	4TH ST	END	ARDMORE AVE	Local	AC	\$784.78	66.45	Preventive
2025	061	06	4TH ST	PACIFIC COAST HWY	OCEAN VIEW AVE	Local	PCC	\$5,776.43	.00	Stopgap
2025	062	01	5TH CT	BEACH DR	HERMOSA AVE	Local	AC	\$54.52	81.32	Preventive
2025	063	01	5TH ST	ARMORE AVE	PACIFIC COAST HWY	Local	AC	\$1,624.75	69.54	Preventive
2025	063	03	5TH ST	OCEAN VIEW AVE	PINE CT	Local	APC	\$14.07	87.39	Preventive
2025	063	04	5TH ST	PINE CT	HOPKINS AVE	Local	APC	\$89.71	79.69	Preventive
2025	063	05	5TH ST	HOPKINS AVE	PROSPECT AVE	Local	APC	\$98.37	81.31	Preventive
2025	063	06	5TH ST	MASSEY AVE	REYNOLDS LN	Local	AC	\$54.04	83.13	Preventive
2025	064	01	6TH CT	BEACH DR	HERMOSA AVE	Local	AC	\$230.40	74.38	Preventive
2025	065	01	6TH ST	HERMOSA AVE	MANHATTAN AVE	Collector	AC	\$713.20	70.73	Preventive
2025	065	02	6TH ST	MANHATTAN AVE	MONTEREY BLVD	Collector	AC	\$538.42	73.34	Preventive
2025	065	03	6TH ST	MONTEREY BLVD	LOMA DR	Collector	AC	\$55.11	85.00	Preventive
2025	065	04	6TH ST	LOMA DR	CYPRESS AVE	Collector	AC	\$43.48	84.61	Preventive
2025	065	05	6TH ST	CYPRESS AVE	VALLEY DR	Collector	AC	\$935.69	68.13	Preventive
2025	065	06	6TH ST	ARDMORE AVE	PACIFIC COAST HWY	Local	AC	\$281.50	79.69	Preventive
2025	065	07	6TH ST	PACIFIC COAST HWY	PINE ST	Local	PCC	\$9,768.25	.00	Stopgap
2025	065	09	6TH ST	58' s/o PROSPECT AVE	PROSPECT AVE	Local	AC	\$9.94	85.17	Preventive
2025	065	10	6TH ST	PROSPECT AVE	HOLLOWELL AVE	Local	PCC	\$16,873.26	.00	Stopgap
2025	067	01	7TH PL	PROSPECT AVE	REYNOLDS LN	Local	AC	\$199.50	79.69	Preventive
2025	067	02	7TH PL	REYNOLDS LN	CITY LIMIT	Local	AC	\$47.42	79.69	Preventive
2025	068	01	7TH ST	CYPRESS AVE	VALLEY DR	Local	AC	\$12,450.73	64.79	Major
2025	068	02	7TH ST	ARDMORE AVE	END	Local	AC	\$381.29	72.63	Preventive
2025	068	03	7TH ST	PACIFIC COAST HWY	PROSPECT AVE	Local	AC	\$234.17	83.13	Preventive
2025	068	04	7TH ST	PROSPECT AVE	CITY LIMIT	Local	AC	\$359.65	79.69	Preventive
2025	069	01	8TH CT	BEACH DR	HERMOSA AVE	Local	AAC	\$704.02	67.58	Preventive
2025	070	01	8TH PL	ARDMORE AVE	PACIFIC COAST HWY	Local	PCC	\$206,510.58	1.37	Major
2025	070	02	8TH PL	PACIFIC COAST HWY	OCEAN DR	Local	AC	\$912.46	71.53	Preventive
2025	070	03	8TH PL	OCEAN DR	PROSPECT AVE	Local	AC	\$653.66	71.53	Preventive
2025	071	01	8TH ST	HERMOSA AVE	MANHATTAN AVE	Collector	AC	\$827.73	68.13	Preventive
2025	071	02	8TH ST	MANHATTAN AVE	MONTEREY BLVD	Collector	AC	\$137.34	80.16	Preventive
2025	071	03	8TH ST	MONTEREY BLVD	LOMA DR	Collector	AC	\$846.80	68.99	Preventive
2025	071	05	8TH ST	CYPRESS AVE	VALLEY DR	Collector	AC	\$154.24	80.16	Preventive
2025	071	06	8TH ST	VALLEY DR	ARDMORE AVE	Collector	AC	\$43.41	80.16	Preventive
2025	071	07	8TH ST	ARDMORE DR	PACIFIC COAST HWY	Collector	AC	\$87.11	85.29	Preventive
2025	071	08	8TH ST	PACIFIC COAST HWY	PROSPECT AVE	Local	AC	\$24,389.27	63.77	Major
2025	071	09	8TH ST	PROSPECT AVE	CITY LIMIT	Local	APC	\$260.96	81.31	Preventive
2025	072	01	9TH CT	BEACH DR	HERMOSA AVE	Local	AC	\$75.18	81.32	Preventive
2025	073	01	9TH ST	ARDMORE AVE	PACIFIC COAST HWY	Local	PCC	\$13,300.99	.00	Stopgap
2025	073	02	9TH ST	PACIFIC COAST HWY	OCEAN DR	Local	AC	\$901.79	71.53	Preventive
2025	073	03	9TH ST	OCEAN DR	OWOSSO AVE	Local	AC	\$37.60	85.17	Preventive
2025	073	04	9TH ST	OWOSSO AVE	PROSPECT AVE	Local	PCC	\$541.89	74.24	Preventive
2025	073	05	9TH ST	PROSPECT AVE	REYNOLDS LN	Local	AC	\$321.37	79.69	Preventive
2025	075	01	ALLEY	4TH ST	5TH ST	Alley	AC	\$15.75	87.39	Preventive
2025	075	03	ALLEY	END	TENNYSON PL	Alley	AC	\$84.12	79.69	Preventive
2025	075	05	ALLEY	TENNYSON PL	ALLEY w/o TENNYSON PL	Alley	AC	\$81.88	79.30	Preventive
2025	075	07	ALLEY	64' w/o 21ST ST	20TH ST	Alley	PCC	\$235.23	75.02	Preventive
2025	075	08	ALLEY	RHODES ST	ALLEY w/o RHODES ST	Alley	AC	\$38,187.29	1.46	Major
2025	075	09	ALLEY	BEACH DR	22ND CT	Alley	AC	\$64.37	71.54	Preventive
2025	075	13	ALLEY	21ST ST	64' s/o 21ST ST	Alley	AC	\$972.87	.00	Stopgap
2025	077	01	AMBY PL	END	30TH ST	Local	AC	\$65.01	83.13	Preventive
2025	079	01	ARDMORE AVE	END	2ND ST	Local	AC	\$129.74	82.94	Preventive
2025	079	02	ARDMORE AVE	2ND ST	5TH ST	Collector	AC	\$1,242.55	70.71	Preventive
2025	079	03	ARDMORE AVE	8TH ST	5TH ST	Collector	AC	\$1,577.37	68.97	Preventive
2025	079	04	ARDMORE AVE	10TH ST	8TH ST	Collector	AC	\$209.69	80.16	Preventive
2025	079	05	ARDMORE AVE	PIER AVE	10TH ST	Collector	AC	\$300.05	80.16	Preventive
2025	079	06	ARDMORE AVE	256' n/o PIER AVE	PIER AVE	Collector	PCC	\$489.29	73.53	Preventive
2025	079	07	ARDMORE AVE	16TH ST	256' n/o PIER AVE	Collector	AAC	\$43.36	85.88	Preventive
2025	079	08	ARDMORE AVE	21ST ST	16TH ST	Collector	AAC	\$197.63	85.88	Preventive
2025	079	09	ARDMORE AVE	PORTER LN	21ST ST	Collector	AAC	\$169.09	85.88	Preventive
2025	079	10	ARDMORE AVE	GOULD TER	PORTER LN	Collector	AAC	\$112.94	85.88	Preventive
2025	079	11	ARDMORE AVE	GOULD AVE	30TH ST	Collector	AAC	\$71.57	85.88	Preventive
2025	079	12	ARDMORE AVE	30TH ST	BOUNDARY PL	Collector	AAC	\$47.37	85.88	Preventive
2025	081	01	ARTESIA BLVD	PACIFIC COAST HWY	HARPER AVE	Arterial	AC	\$64,978.64	63.79	Major
2025	082	01	AUBREY PARK CT	AVIATION BLVD	END	Local	AC	\$62.39	81.31	Preventive
2025	083	01	AUBREY CT	END	AUBREY CT	Local	AC	\$10.24	85.17	Preventive
2025	084	01	AVA ST	END	21ST ST	Local	PCC	\$9,970.92	.37	Stopgap
2025	085	01	AVIATION BLVD	PACIFIC COAST HWY	OCEAN DR	Arterial	AC	\$938.96	74.22	Preventive
2025	085	02	AVIATION BLVD	OCEAN DR	CORONA ST	Arterial	AC	\$22,628.35	63.83	Major
2025	085	03	AVIATION BLVD	CORONA ST	PROSPECT AVE	Arterial	AC	\$936.27	69.00	Preventive
2025	085	04	AVIATION BLVD	PROSPECT AVE	HARPER AVE	Arterial	AC	\$133.85	80.16	Preventive
2025	085	05	AVIATION BLVD	CITY LIMIT	PROSPECT AVE	Arterial	AC	\$133.85	80.16	Preventive

Work Year	Branch ID	Section ID	Branch Name	From	To	Section Rank	Surface Type	Total	Current PCI	Work Type
2025	085	06	AVIATION BLVD	PROSPECT AVE	CORONA ST	Arterial	AC	\$748.26	69.87	Preventive
2025	085	08	AVIATION BLVD	OCEAN DR	PACIFIC COAST HWY	Arterial	AC	\$833.43	75.09	Preventive
2025	086	01	BARD ST	END	8TH ST	Local	AAC	\$66.10	83.13	Preventive
2025	086	02	BARD ST	END	PIER AVE	Collector	AC	\$213.87	80.16	Preventive
2025	086	03	BARD ST	ALLEY	PIER AVE	Collector	AC	\$83.75	80.16	Preventive
2025	089	01	BAYVIEW DR	1ST ST	2ND ST	Local	AC	\$337.24	75.28	Preventive
2025	089	02	BAYVIEW DR	2ND ST	4TH ST	Local	AC	\$469.01	73.93	Preventive
2025	089	03	BAYVIEW DR	4TH ST	6TH ST	Local	AC	\$118.84	81.31	Preventive
2025	089	04	BAYVIEW DR	6TH ST	8TH ST	Local	AC	\$118.84	81.31	Preventive
2025	089	05	BAYVIEW DR	8TH ST	10TH ST	Local	AC	\$65.97	85.17	Preventive
2025	089	06	BAYVIEW DR	10TH ST	PIER AVE	Local	AC	\$254.04	79.69	Preventive
2025	089	08	BAYVIEW DR	16TH ST	19TH ST	Local	AC	\$145.41	83.13	Preventive
2025	089	09	BAYVIEW DR	19TH ST	CIRCLE DR	Local	AC	\$78.70	85.17	Preventive
2025	090	01	BEACH DR	LYNDON ST	1ST ST	Local	AC	\$459.41	72.08	Preventive
2025	090	02	BEACH DR	1ST ST	2ND ST	Local	AC	\$396.66	69.51	Preventive
2025	090	03	BEACH DR	2ND ST	3RD ST	Local	AC	\$320.32	70.92	Preventive
2025	090	04	BEACH DR	3RD ST	4TH ST	Local	AC	\$59.86	81.31	Preventive
2025	090	05	BEACH DR	4TH ST	5TH ST	Local	AC	\$222.46	74.46	Preventive
2025	090	06	BEACH DR	5TH ST	6TH ST	Local	AC	\$231.48	74.01	Preventive
2025	090	07	BEACH DR	6TH ST	7TH ST	Local	AC	\$62.53	80.85	Preventive
2025	090	08	BEACH DR	7TH ST	8TH ST	Local	AC	\$220.01	74.46	Preventive
2025	090	09	BEACH DR	8TH ST	9TH ST	Local	AC	\$207.68	74.91	Preventive
2025	090	10	BEACH DR	9TH ST	10TH ST	Local	AC	\$285.15	72.08	Preventive
2025	090	11	BEACH DR	10TH ST	11TH ST	Local	AC	\$285.15	72.08	Preventive
2025	090	12	BEACH DR	11TH ST	PIER AVE	Local	AC	\$276.51	73.09	Preventive
2025	090	13	BEACH DR	PIER AVE	13TH ST	Local	AC	\$679.29	67.73	Preventive
2025	090	14	BEACH DR	13TH ST	14TH ST	Local	AC	\$77.82	79.53	Preventive
2025	090	15	BEACH DR	15TH ST	16TH ST	Local	AC	\$59.42	81.31	Preventive
2025	090	16	BEACH DR	16TH ST	17TH ST	Local	AC	\$390.27	69.53	Preventive
2025	090	17	BEACH DR	17TH ST	18TH ST	Local	AC	\$59.42	81.31	Preventive
2025	090	18	BEACH DR	18TH ST	19TH ST	Local	AC	\$59.42	81.31	Preventive
2025	090	20	BEACH DR	20TH ST	21ST ST	Local	AC	\$47.14	83.13	Preventive
2025	090	21	BEACH DR	21ST ST	22ND ST	Local	AC	\$416.28	69.53	Preventive
2025	090	22	BEACH DR	22ND ST	24TH ST	Local	PCC	\$443.51	74.24	Preventive
2025	091	01	BONNIE BRAE ST	AVIATION BLVD	14TH ST	Local	AC	\$164.37	83.13	Preventive
2025	091	02	BONNIE BRAE ST	14TH ST	16TH ST	Local	AC	\$175.78	81.31	Preventive
2025	092	01	BORDEN AVE	21ST ST	END	Local	AAC	\$103.13	81.31	Preventive
2025	093	01	BOUNDARY PL	ARDMORE AVE	TENNYSON PL	Local	AC	\$149.92	83.13	Preventive
2025	093	02	BOUNDARY PL	TENNYSON PL	PACIFIC COAST HWY	Local	AC	\$192.95	79.69	Preventive
2025	094	01	BRAEHOLM PL	30TH ST	AMBY PL	Local	AC	\$73.50	81.31	Preventive
2025	095	01	CAMPANA ST	JOY ST	PROSPECT AVE	Local	AC	\$59.51	85.17	Preventive
2025	101	01	CIRCLE CT	CIRCLE DR	MONTEREY BLVD	Local	AC	\$5,525.18	63.78	Major
2025	102	01	CIRCLE DR	MANHATTAN AVE	CIRCLE CT	Local	AC	\$98.83	79.69	Preventive
2025	102	02	CIRCLE DR	CIRCLE CT	MANHATTAN AVE	Local	AC	\$93.97	81.31	Preventive
2025	105	01	CORONA ST	AVIATION BLVD	14TH ST	Local	AC	\$157.63	81.31	Preventive
2025	105	02	CORONA ST	14TH ST	END	Local	AC	\$9.56	85.17	Preventive
2025	107	01	CULPER CT	2ND ST	4TH ST	Local	AC	\$1,675.51	65.15	Preventive
2025	108	02	CYPRESS AVE	6TH ST	8TH ST	Local	AC	\$673.82	72.63	Preventive
2025	108	03	CYPRESS AVE	8TH ST	END	Local	AAC	\$472.33	71.55	Preventive
2025	108	04	CYPRESS AVE	11TH ST	PIER AVE	Local	AC	\$225.84	81.31	Preventive
2025	113	01	EL OESTE DR	GOULD AVE	END	Local	AC	\$1,427.95	68.68	Preventive
2025	116	02	GENTRY ST	PROSPECT AVE	6TH ST	Local	AC	\$739.28	72.08	Preventive
2025	117	01	GOLDEN AVE	15TH ST	16TH ST	Local	APC	\$171.92	81.31	Preventive
2025	117	02	GOLDEN AVE	16TH ST	17TH ST	Local	AAC	\$21.91	87.39	Preventive
2025	118	01	GOULD AVE	MORNINGSIDE DR	VALLEY DR	Collector	AAC	\$261.00	84.58	Preventive
2025	118	02	GOULD AVE	VALLEY DR	ARDMORE AVE	Collector	AC	\$107.68	80.16	Preventive
2025	118	03	GOULD AVE	ARDMORE AVE	PACIFIC COAST HWY	Arterial	AAC	\$319.63	85.88	Preventive
2025	118	04	GOULD AVE	PACIFIC COAST HWY	ARDMORE AVE	Arterial	AAC	\$317.60	85.88	Preventive
2025	120	01	GOULD TER	GOULD AVE	END	Local	AC	\$206.21	81.31	Preventive
2025	121	01	GRAVELY CT	END	6TH ST	Local	AC	\$19.09	85.17	Preventive
2025	122	01	GREENWICH VILLAGE	HERMOSA AVE	27TH ST	Collector	AC	\$69.81	85.29	Preventive
2025	125	01	HARPER AVE	11TH ST	AVIATION BLVD	Local	AC	\$128.50	83.13	Preventive
2025	125	02	HARPER AVE	PALM ST	CARNEGIE LN	Local	AC	\$290.50	79.69	Preventive
2025	125	03	HARPER AVE	CARNEGIE LN	ARTESIA BLVD	Local	AC	\$62.75	87.39	Preventive
2025	128	01	HERMOSA AVE	HERONDO ST	LYNDON ST	Arterial	AC	\$339.71	73.29	Preventive
2025	128	02	HERMOSA AVE	LYNDON ST	2ND ST	Arterial	AC	\$1,811.84	71.55	Preventive
2025	128	03	HERMOSA AVE	2ND ST	4TH ST	Arterial	AC	\$22,462.27	63.78	Major
2025	128	04	HERMOSA AVE	4TH ST	6TH ST	Arterial	AC	\$2,893.42	65.50	Preventive
2025	128	05	HERMOSA AVE	6TH ST	8TH ST	Arterial	AC	\$2,571.10	66.36	Preventive
2025	128	06	HERMOSA AVE	8TH ST	10TH ST	Arterial	AC	\$241.83	80.16	Preventive
2025	128	07	HERMOSA AVE	10TH ST	PIER AVE	Arterial	AC	\$23,209.62	63.78	Major
2025	128	08	HERMOSA AVE	PIER AVE	15TH CT	Arterial	AC	\$103.74	87.05	Preventive
2025	128	09	HERMOSA AVE	15TH CT	16TH ST	Arterial	AC	\$16,857.08	63.78	Major
2025	128	10	HERMOSA AVE	16TH ST	19TH ST	Arterial	AC	\$369.25	80.16	Preventive
2025	128	12	HERMOSA AVE	21ST ST	22ND ST	Arterial	AC	\$104.67	83.55	Preventive
2025	128	13	HERMOSA AVE	22ND ST	25TH ST	Arterial	AC	\$300.56	81.84	Preventive
2025	128	14	HERMOSA AVE	25TH ST	26TH ST	Arterial	AC	\$11,584.05	64.67	Major
2025	128	15	HERMOSA AVE	26TH ST	27TH ST	Arterial	AC	\$854.27	68.12	Preventive
2025	128	16	HERMOSA AVE	27TH ST	30TH ST	Arterial	AC	\$867.05	69.85	Preventive
2025	128	17	HERMOSA AVE	30TH ST	LONGFELLOW AVE	Arterial	AC	\$508.32	69.85	Preventive
2025	128	18	HERMOSA AVE	LONGFELLOW AVE	34TH ST	Arterial	AC	\$471.47	71.58	Preventive
2025	128	19	HERMOSA AVE	34TH ST	35TH ST	Arterial	AC	\$55.59	80.16	Preventive

Work Year	Branch ID	Section ID	Branch Name	From	To	Section Rank	Surface Type	Total	Current PCI	Work Type
2025	128	20	HERMOSA AVE	35TH ST	34TH ST	Arterial	AC	\$266.43	70.71	Preventive
2025	128	21	HERMOSA AVE	34TH ST	LONGFELLOW AVE	Arterial	AC	\$137.67	79.31	Preventive
2025	128	22	HERMOSA AVE	LONGFELLOW AVE	30TH ST	Arterial	AC	\$95.72	80.16	Preventive
2025	128	23	HERMOSA AVE	30TH ST	27TH ST	Arterial	AC	\$1,505.01	67.25	Preventive
2025	128	24	HERMOSA AVE	27TH ST	26TH ST	Arterial	AC	\$610.19	68.12	Preventive
2025	128	25	HERMOSA AVE	26TH ST	25TH ST	Arterial	AC	\$132.13	80.16	Preventive
2025	128	26	HERMOSA AVE	25TH ST	22ND ST	Arterial	AC	\$382.66	80.16	Preventive
2025	128	27	HERMOSA AVE	22ND ST	21ST ST	Arterial	AC	\$139.78	81.84	Preventive
2025	128	29	HERMOSA AVE	19TH	16TH ST	Arterial	AC	\$186.60	85.29	Preventive
2025	128	31	HERMOSA AVE	15TH CT	PIER AVE	Arterial	AC	\$1,342.18	71.58	Preventive
2025	128	32	HERMOSA AVE	PIER AVE	10TH ST	Arterial	AC	\$120.07	85.29	Preventive
2025	128	33	HERMOSA AVE	10TH ST	8TH ST	Arterial	AC	\$241.83	80.16	Preventive
2025	128	34	HERMOSA AVE	8TH ST	6TH ST	Arterial	AC	\$1,162.12	70.68	Preventive
2025	128	35	HERMOSA AVE	6TH ST	4TH ST	Arterial	AC	\$2,258.32	67.22	Preventive
2025	128	36	HERMOSA AVE	4TH ST	2ND ST	Arterial	AC	\$2,898.78	65.50	Preventive
2025	128	37	HERMOSA AVE	2ND ST	LYNDON ST	Arterial	AC	\$3,278.35	68.09	Preventive
2025	128	38	HERMOSA AVE	LYNDON ST	HERONDO ST	Arterial	AC	\$402.41	71.55	Preventive
2025	130	01	HERMOSA VIEW DR	END	30TH ST	Local	AC	\$733.09	70.26	Preventive
2025	131	01	HERONDO ST	HERMOSA AVE	MONTEREY BLVD	Arterial	AC	\$283.66	80.16	Preventive
2025	131	02	HERONDO ST	MONTEREY BLVD	VALLEY DR	Arterial	AC	\$390.84	80.16	Preventive
2025	133	01	HILL ST	END	HILL ST	Local	AC	\$16.75	79.69	Preventive
2025	134	01	HILLCREST DR	18TH ST	21ST ST	Local	AC	\$300.71	81.31	Preventive
2025	134	02	HILLCREST DR	21ST ST	24TH ST	Local	AC	\$63.78	81.31	Preventive
2025	135	04	HOLLOWELL AVE	6TH ST	7TH PL	Local	PCC	\$365.17	73.12	Preventive
2025	139	05	INGLESIDE DR	LONGFELLOW AVE	FRANCISCO ST	Local	AC	\$959.62	66.60	Preventive
2025	144	01	LOMA DR	END	6TH ST	Local	AC	\$84.59	79.69	Preventive
2025	144	02	LOMA DR	6TH ST	8TH ST	Local	AC	\$163.11	81.31	Preventive
2025	144	03	LOMA DR	8TH ST	10TH ST	Local	AC	\$2,099.24	65.15	Preventive
2025	144	04	LOMA DR	10TH ST	PIER AVE	Local	AC	\$2,189.59	69.40	Preventive
2025	144	05	LOMA DR	PIER AVE	16TH ST	Local	AC	\$837.14	71.43	Preventive
2025	144	06	LOMA DR	16TH ST	END	Local	AC	\$188.68	79.69	Preventive
2025	144	07	LOMA DR	19TH ST	PARK AVE	Local	AC	\$278.17	81.31	Preventive
2025	146	01	LONGFELLOW AVE	HERMOSA AVE	MANHATTAN AVE	Collector	AC	\$156.04	80.16	Preventive
2025	146	02	LONGFELLOW AVE	MANHATTAN AVE	MORNINGSIDE DR	Collector	AC	\$416.37	79.29	Preventive
2025	146	03	LONGFELLOW AVE	MORNINGSIDE DR	INGLESIDE DR	Collector	AC	\$73.35	87.05	Preventive
2025	146	05	LONGFELLOW AVE	ARDMORE AVE	TENNYSON PL	Local	PCC	\$376,993.91	.00	Major
2025	146	06	LONGFELLOW AVE	TENNYSON PL	PACIFIC COAST HWY	Local	PCC	\$15,596.36	.00	Stopgap
2025	149	02	MANHATTAN AVE	2ND ST	4TH ST	Collector	AC	\$80.84	87.05	Preventive
2025	149	03	MANHATTAN AVE	4TH ST	6TH ST	Collector	AC	\$269.20	80.16	Preventive
2025	149	04	MANHATTAN AVE	6TH ST	8TH ST	Collector	AC	\$176.42	83.55	Preventive
2025	149	05	MANHATTAN AVE	8TH ST	10TH ST	Collector	AC	\$128.88	85.29	Preventive
2025	149	06	MANHATTAN AVE	10TH ST	PIER AVE	Collector	AC	\$302.96	81.84	Preventive
2025	149	07	MANHATTAN AVE	PIER AVE	14TH ST	Collector	AC	\$192.43	80.16	Preventive
2025	149	08	MANHATTAN AVE	14TH ST	16TH ST	Collector	AC	\$80.69	87.05	Preventive
2025	149	09	MANHATTAN AVE	16TH ST	19TH ST	Local	AC	\$2,942.55	68.68	Preventive
2025	149	11	MANHATTAN AVE	CIRCLE DR	MONTEREY BLVD	Collector	AC	\$1,896.07	69.83	Preventive
2025	149	12	MANHATTAN AVE	MONTEREY BLVD	24TH ST	Collector	AC	\$2,152.45	65.51	Preventive
2025	149	14	MANHATTAN AVE	25TH ST	27TH ST	Collector	AC	\$216.99	81.84	Preventive
2025	149	16	MANHATTAN AVE	29TH ST	LONGFELLOW AVE	Collector	AC	\$223.59	80.16	Preventive
2025	149	17	MANHATTAN AVE	LONGFELLOW AVE	NEPTUNE AVE	Collector	AC	\$289.77	80.16	Preventive
2025	154	01	MASSEY AVE	PROSPECT AVE	5TH ST	Local	AAC	\$560.18	73.09	Preventive
2025	156	01	MEYER CT	END	15TH ST	Local	AC	\$44.60	81.31	Preventive
2025	158	01	MONTEREY BLVD	HERONDO ST	2ND ST	Collector	AC	\$37,829.24	63.82	Major
2025	158	03	MONTEREY BLVD	4TH ST	6TH ST	Collector	AC	\$269.20	80.16	Preventive
2025	158	04	MONTEREY BLVD	6TH ST	8TH ST	Collector	AC	\$1,354.29	69.86	Preventive
2025	158	05	MONTEREY BLVD	8TH ST	10TH ST	Collector	AC	\$3,033.08	65.54	Preventive
2025	158	06	MONTEREY BLVD	10TH ST	11TH ST	Collector	AC	\$1,571.07	68.83	Preventive
2025	158	07	MONTEREY BLVD	11TH ST	PIER AVE	Collector	AC	\$180.78	81.84	Preventive
2025	158	08	MONTEREY BLVD	PIER AVE	16TH ST	Collector	AC	\$158.24	85.29	Preventive
2025	158	09	MONTEREY BLVD	16TH ST	19TH ST	Collector	AC	\$2,802.37	68.97	Preventive
2025	158	10	MONTEREY BLVD	19TH ST	CIRCLE CT	Collector	AC	\$432.63	79.29	Preventive
2025	158	11	MONTEREY BLVD	CIRCLE CT	MANHATTAN AVE	Collector	AC	\$33,631.12	64.65	Major
2025	159	01	MONTGOMERY DR	AUBREY PARK CT	OCEAN DR	Local	AC	\$15.52	87.39	Preventive
2025	161	01	MORNINGSIDE DR	25TH ST	END	Local	AC	\$1,273.09	67.72	Preventive
2025	161	04	MORNINGSIDE DR	30TH PL	LONGFELLOW AVE	Local	AC	\$150.03	79.69	Preventive
2025	161	06	MORNINGSIDE DR	33RD PL	FRANCISCO ST	Local	PCC	\$5,077.94	.00	Stopgap
2025	162	01	MYRTLE AVE	24TH ST	25TH ST	Local	AC	\$1,833.48	67.72	Preventive
2025	163	02	NEPTUNE AVE	PALM DR	MANHATTAN AVE	Local	PCC	\$4,577.56	.37	Stopgap
2025	164	02	OCEAN DR	8TH PL	9TH ST	Local	AC	\$55.46	81.31	Preventive
2025	164	03	OCEAN DR	9TH ST	10TH ST	Local	AC	\$52.82	81.31	Preventive
2025	164	05	OCEAN DR	AVIATION BLVD	14TH ST	Local	AC	\$123.60	83.13	Preventive
2025	164	06	OCEAN DR	14TH ST	15TH PL	Local	AC	\$113.78	81.31	Preventive
2025	167	01	OWOSSO AVE	9TH ST	AVIATION BLVD	Local	PCC	\$714.48	73.71	Preventive
2025	167	02	OWOSSO AVE	AVIATION BLVD	14TH ST	Local	AC	\$147.78	83.13	Preventive
2025	168	01	OZONE CT	LOMA DR	24TH ST	Local	PCC	\$224.05	75.01	Preventive
2025	168	02	OZONE CT	24TH ST	25TH ST	Local	AC	\$946.50	67.72	Preventive
2025	168	03	OZONE CT	25TH ST	26TH ST	Local	AC	\$52.70	83.13	Preventive
2025	168	04	OZONE CT	26TH ST	27TH ST	Local	AC	\$43.38	81.31	Preventive
2025	170	01	PALM DR	END	LYNDON ST	Local	PCC	\$261.85	73.11	Preventive
2025	170	03	PALM DR	15TH ST	2ND ST	Local	AC	\$962.01	67.58	Preventive
2025	170	04	PALM DR	2ND ST	4TH ST	Local	AC	\$546.66	72.51	Preventive
2025	170	05	PALM DR	4TH ST	6TH ST	Local	AC	\$153.79	79.69	Preventive

Work Year	Branch ID	Section ID	Branch Name	From	To	Section Rank	Surface Type	Total	Current PCI	Work Type
2025	170	06	PALM DR	6TH ST	8TH ST	Local	AC	\$469.01	73.93	Preventive
2025	170	07	PALM DR	8TH ST	10TH ST	Local	AC	\$1,178.46	67.58	Preventive
2025	170	08	PALM DR	10TH ST	PIER AVE	Local	AC	\$1,270.29	67.58	Preventive
2025	170	09	PALM DR	PIER AVE	14TH ST	Local	AC	\$118.40	81.31	Preventive
2025	170	11	PALM DR	16TH ST	19TH ST	Local	AC	\$235.53	79.69	Preventive
2025	170	12	PALM DR	19TH ST	21ST ST	Local	AC	\$88.00	85.17	Preventive
2025	170	13	PALM DR	21ST ST	22ND ST	Local	AC	\$616.49	67.72	Preventive
2025	170	14	PALM DR	22ND ST	24TH ST	Local	AC	\$385.85	72.61	Preventive
2025	170	15	PALM DR	24TH ST	25TH ST	Local	AC	\$115.34	79.69	Preventive
2025	170	16	PALM DR	25TH ST	26TH ST	Local	AC	\$17.73	87.39	Preventive
2025	170	17	PALM DR	26TH ST	GREENWICH VILLAGE	Local	AC	\$197.23	70.26	Preventive
2025	170	18	PALM DR	GREENWICH VILLAGE	27TH ST	Local	AC	\$32.81	81.31	Preventive
2025	170	19	PALM DR	27TH ST	28TH ST	Local	PCC	\$226.57	73.95	Preventive
2025	170	21	PALM DR	29TH ST	30TH ST	Local	PCC	\$232.54	73.27	Preventive
2025	170	23	PALM DR	31ST ST	LONGFELLOW AVE	Local	PCC	\$203.36	73.71	Preventive
2025	170	24	PALM DR	LONGFELLOW AVE	33RD ST	Local	PCC	\$246.10	73.11	Preventive
2025	170	25	PALM DR	33RD ST	34TH ST	Local	PCC	\$218.76	73.11	Preventive
2025	170	26	PALM DR	34TH ST	35TH ST	Local	PCC	\$203.81	75.20	Preventive
2025	170	27	PALM DR	35TH ST	NEPTUNE AVE	Local	AC	\$28.80	83.13	Preventive
2025	172	01	PARK AVE	MONTEREY AVE	LOMA DR	Local	AC	\$49.52	81.31	Preventive
2025	172	02	PARK AVE	LOMA DR	25TH ST	Local	AC	\$223.00	79.69	Preventive
2025	174	01	PIER AVE	HERMOSA AVE	MANHATTAN AVE	Arterial	AC	\$16,347.31	63.81	Major
2025	174	02	PIER AVE	MANHATTAN AVE	MONTEREY BLVD	Arterial	AC	\$1,486.85	68.12	Preventive
2025	174	03	PIER AVE	MONTEREY BLVD	BARD ST	Arterial	AC	\$2,313.57	68.98	Preventive
2025	174	04	PIER AVE	BARD ST	VALLEY DR	Arterial	AC	\$445.07	72.45	Preventive
2025	174	06	PIER AVE	ARDMORE AVE	PACIFIC COAST HWY	Arterial	AC	\$293.88	80.16	Preventive
2025	174	07	PIER AVE	PACIFIC COAST HWY	ARDMORE AVE	Arterial	AC	\$1,950.59	68.98	Preventive
2025	174	08	PIER AVE	ARDMORE AVE	VALLEY DR	Arterial	AC	\$50.42	81.84	Preventive
2025	174	09	PIER AVE	VALLEY DR	BARD ST	Arterial	AC	\$483.64	71.58	Preventive
2025	174	10	PIER AVE	BARD ST	MONTEREY BLVD	Arterial	AC	\$349.99	80.16	Preventive
2025	174	11	PIER AVE	MONTEREY BLVD	MANHATTAN AVE	Arterial	AC	\$185.66	80.23	Preventive
2025	175	01	PINE ST	5TH ST	6TH ST	Local	AC	\$105.95	79.69	Preventive
2025	177	01	PORTER LN	ARDMORE AVE	GOULD AVE	Local	AAC	\$125.48	84.88	Preventive
2025	179	01	POWER ST	20TH ST	21ST ST	Local	AC	\$19.84	87.39	Preventive
2025	180	01	PROSPECT AVE	ANITA ST	VAN HORNE LN	Collector	AC	\$1,070.21	72.47	Preventive
2025	180	02	PROSPECT AVE	VAN HORNE LN	GENTRY ST	Collector	AC	\$23,562.54	63.83	Major
2025	180	03	PROSPECT AVE	GENTRY ST	6TH ST	Collector	AC	\$2,312.65	66.41	Preventive
2025	180	04	PROSPECT AVE	6TH ST	8TH ST	Collector	AC	\$1,027.84	70.74	Preventive
2025	180	05	PROSPECT AVE	8TH ST	9TH ST	Collector	AC	\$616.70	70.74	Preventive
2025	180	06	PROSPECT AVE	9TH ST	AVIATION BLVD	Collector	AC	\$1,285.25	73.34	Preventive
2025	180	08	PROSPECT AVE	14TH ST	15TH ST	Collector	AC	\$111.27	80.16	Preventive
2025	180	09	PROSPECT AVE	15TH ST	17TH ST	Collector	AC	\$365.67	80.16	Preventive
2025	180	10	PROSPECT AVE	17TH ST	20TH ST	Collector	AC	\$396.17	80.16	Preventive
2025	180	11	PROSPECT AVE	20TH ST	21ST ST	Collector	AC	\$205.94	80.16	Preventive
2025	180	12	PROSPECT AVE	21ST ST	ARTESIA BLVD	Collector	AC	\$102.75	85.29	Preventive
2025	181	01	RAYMOND AVE	16TH ST	17TH ST	Local	AC	\$305.12	73.09	Preventive
2025	182	01	REYNOLDS LN	VAN HORNE LN	5TH ST	Local	AC	\$450.70	72.08	Preventive
2025	182	02	REYNOLDS LN	5TH ST	7TH PL	Local	AC	\$66.85	81.31	Preventive
2025	183	01	RHODES ST	18TH ST	21ST ST	Local	AC	\$297.09	81.31	Preventive
2025	183	02	RHODES ST	21ST ST	END	Local	AC	\$4,280.64	.00	Stopgap
2025	185	01	SILVER ST	15TH ST	END	Local	APC	\$127.86	81.31	Preventive
2025	186	01	SILVERSTRAND AVE	24TH ST	25TH ST	Local	AC	\$1,235.46	70.26	Preventive
2025	189	01	SPRINGFIELD AVE	END	SPRINGFIELD AVE	Local	AC	\$17.23	85.17	Preventive
2025	191	01	SUNSET DR	6TH ST	8TH ST	Local	AC	\$675.80	70.15	Preventive
2025	191	02	SUNSET DR	8TH ST	10TH ST	Local	AC	\$1,180.65	67.58	Preventive
2025	191	03	SUNSET DR	10TH ST	11TH ST	Local	AC	\$1,332.21	66.46	Preventive
2025	191	04	SUNSET DR	11TH ST	PIER AVE	Local	AC	\$502.41	73.47	Preventive
2025	192	01	TENNYSON PL	END	30TH ST	Local	AC	\$111,600.83	1.46	Major
2025	192	02	TENNYSON PL	30TH ST	LONGFELLOW AVE	Local	AC	\$39.07	85.17	Preventive
2025	192	03	TENNYSON PL	LONGFELLOW AVE	BOUNDARY PL	Local	AC	\$12.50	87.39	Preventive
2025	195	01	VALLEY DR	HERONDO ST	2ND ST	Collector	AC	\$1,251.18	69.84	Preventive
2025	195	02	VALLEY DR	2ND ST	8TH ST	Collector	AC	\$527.50	80.16	Preventive
2025	195	03	VALLEY DR	8TH ST	11TH ST	Collector	AC	\$273.69	80.16	Preventive
2025	195	04	VALLEY DR	11TH ST	PIER AVE	Collector	AC	\$229.94	80.16	Preventive
2025	195	05	VALLEY DR	PIER AVE	18TH ST	Collector	AAC	\$182.47	85.88	Preventive
2025	195	06	VALLEY DR	18TH ST	20TH ST	Collector	AAC	\$70.95	85.88	Preventive
2025	195	07	VALLEY DR	20TH ST	24TH ST	Collector	AAC	\$87.30	85.88	Preventive
2025	195	08	VALLEY DR	24TH ST	25TH ST	Collector	AAC	\$98.54	85.88	Preventive
2025	195	09	VALLEY DR	25TH ST	GOULD AVE	Collector	AAC	\$150.50	85.88	Preventive
2025	195	10	VALLEY DR	GOULD AVE	30TH ST	Collector	AAC	\$94.50	85.88	Preventive
2025	195	11	VALLEY DR	30TH ST	LONGFELLOW AVE	Collector	AAC	\$61.73	85.88	Preventive
2025	196	01	VALLEY PARK AVE	END	20TH ST	Local	AC	\$865.91	73.57	Preventive
2025	197	01	VAN HORNE LN	PROSPECT AVE	REYNOLDS LN	Local	AC	\$4.56	87.39	Preventive
2025	199	01	OAK ST	LOMA DR	BARD ST	Local	AC	\$530.05	73.11	Preventive
2026	001	01	10TH CT	BEACH DR	HERMOSA AVE	Local	AC	\$106.48	79.69	Preventive
2026	002	01	10TH ST	THE STRAND	BEACH DR	Local	AC	\$182.14	72.82	Preventive
2026	002	02	10TH ST	BEACH DR	HERMOSA AVE	Local	AC	\$875.90	72.34	Preventive
2026	002	03	10TH ST	HERMOSA AVE	MANHATTAN AVE	Collector	AC	\$100.47	83.56	Preventive
2026	002	04	10TH ST	MANHATTAN AVE	MONTEREY BLVD	Collector	AC	\$230.56	78.49	Preventive
2026	002	05	10TH ST	MONTEREY BLVD	LOMA DR	Collector	AC	\$822.96	68.18	Preventive
2026	002	07	10TH ST	AVIATION BLVD	OCEAN DR	Local	AC	\$230.22	79.69	Preventive
2026	002	09	10TH ST	OWOSSO AVE	PROSPECT AVE	Local	PCC	\$622.49	73.26	Preventive

Work Year	Branch ID	Section ID	Branch Name	From	To	Section Rank	Surface Type	Total	Current PCI	Work Type
2026	002	10	10TH ST	PROSPECT AVE	HARPER AVE	Local	AC	\$1,312.16	70.25	Preventive
2026	003	01	11TH CT	BEACH DR	HERMOSA AVE	Local	AC	\$381.96	72.82	Preventive
2026	004	02	11TH PL	END	PACIFIC COAST HWY	Local	AC	\$9,678.48	.00	Stopgap
2026	004	03	11TH PL	PROSPECT AVE	HARPER AVE	Local	AC	\$154.74	79.69	Preventive
2026	005	01	11TH ST	THE STRAND	BEACH DR	Local	AC	\$219.42	73.36	Preventive
2026	005	02	11TH ST	BEACH DR	HERMOSA AVE	Local	AC	\$424.13	77.14	Preventive
2026	005	03	11TH ST	MONTEREY BLVD	LOMA DR	Local	AC	\$149.93	79.69	Preventive
2026	005	06	11TH ST	PROSPECT AVE	HARPER AVE	Local	AC	\$239.60	79.46	Preventive
2026	007	01	13TH CT	BEACH DR	HERMOSA AVE	Local	AC	\$96.56	81.31	Preventive
2026	008	01	13TH ST	HERMOSA AVE	BEACH DR	Local	AC	\$14,648.27	63.36	Major
2026	008	02	13TH ST	PACIFIC COAST HWY	OCEAN DR	Local	AAC	\$159.94	82.88	Preventive
2026	009	01	14TH CT	BEACH DR	HERMOSA AVE	Local	AC	\$137.07	79.69	Preventive
2026	010	01	14TH ST	BEACH DR	HERMOSA AVE	Local	AC	\$229.98	79.69	Preventive
2026	010	02	14TH ST	HERMOSA AVE	MANHATTAN AVE	Local	AC	\$200.21	79.69	Preventive
2026	010	03	14TH ST	PACIFIC COAST HWY	OCEAN DR	Local	AC	\$18,588.15	64.77	Major
2026	010	04	14TH ST	OCEAN DR	BONNIE BRAE ST	Local	AC	\$427.12	66.00	Preventive
2026	010	05	14TH ST	BONNIE BRAE ST	CORONA ST	Local	AC	\$172.84	79.69	Preventive
2026	010	06	14TH ST	CORONA ST	PROSPECT AVE	Local	AC	\$8.17	87.39	Preventive
2026	010	07	14TH ST	PROSPECT AVE	END	Local	AC	\$98.98	83.14	Preventive
2026	011	01	15TH CT	END	HERMOSA AVE	Local	AC	\$49.92	85.17	Preventive
2026	012	01	15TH PL	END	MIRA ST	Local	PCC	\$3,006.18	.00	Stopgap
2026	013	02	15TH ST	PACIFIC COAST HWY	OCEAN DR	Local	AC	\$95.68	85.17	Preventive
2026	013	03	15TH ST	PROSPECT AVE	CITY LIMIT	Local	APC	\$299.49	78.96	Preventive
2026	014	01	16TH CT	BEACH DR	HERMOSA AVE	Local	AC	\$134.88	79.69	Preventive
2026	015	01	16TH ST	HERMOSA AVE	MANHATTAN AVE	Local	AC	\$1,307.57	65.86	Preventive
2026	015	02	16TH ST	MANHATTAN AVE	MONTEREY BLVD	Local	AC	\$9,765.52	63.17	Major
2026	015	03	16TH ST	MONTEREY BLVD	LOMA DR	Local	AC	\$70.40	79.69	Preventive
2026	015	04	16TH ST	ARDMORE AVE	PACIFIC COAST HWY	Local	AC	\$539.49	78.25	Preventive
2026	015	06	16TH ST	PROSPECT AVE	GOLDEN AVE	Local	AC	\$59.71	83.14	Preventive
2026	016	01	17TH CT	BEACH DR	HERMOSA AVE	Local	AC	\$138.78	79.69	Preventive
2026	017	01	17TH ST	PACIFIC COAST HWY	PROSPECT AVE	Local	AC	\$469.03	78.25	Preventive
2026	017	02	17TH ST	PROSPECT AVE	GOLDEN ST	Local	AC	\$6,970.57	.00	Stopgap
2026	017	03	17TH ST	GOLDEN ST	END	Local	AC	\$37.21	85.17	Preventive
2026	018	1	18TH CT	BEACH DR	HERMOSA AVE	Local	AC	\$82.44	83.14	Preventive
2026	019	01	18TH ST	VALLEY PARK AVE	VALLEY DR	Local	AC	\$231.81	78.25	Preventive
2026	019	02	18TH ST	PACIFIC COAST HWY	PROSPECT AVE	Local	AC	\$330.89	79.69	Preventive
2026	020	01	19TH CT	BEACH DR	HERMOSA AVE	Local	AC	\$79.80	83.14	Preventive
2026	021	01	19TH ST	HERMOSA AVE	MANHATTAN AVE	Local	AC	\$396.37	70.25	Preventive
2026	021	02	19TH ST	MANHATTAN AVE	MONTEREY BLVD	Local	AC	\$721.30	68.85	Preventive
2026	021	03	19TH ST	MONTEREY BLVD	LOMA DR	Local	AC	\$40.52	83.14	Preventive
2026	021	04	19TH ST	PACIFIC COAST HWY	RHODES ST	Local	AC	\$150.05	79.69	Preventive
2026	022	01	1ST CT	PALM DR	MONTEREY BLVD	Local	PCC	\$7,030.07	.00	Stopgap
2026	023	02	1ST PL	BARNEY CT	PROSPECT AVE	Local	AC	\$1,604.78	69.29	Preventive
2026	024	02	1ST ST	ARDMORE AVE	PACIFIC COAST HWY	Local	AC	\$1,417.26	69.97	Preventive
2026	024	04	1ST ST	MEYER CT	BARNEY CT	Local	AC	\$507.69	68.53	Preventive
2026	024	05	1ST ST	BARNEY CT	PROSPECT AVE	Local	AC	\$129.19	85.17	Preventive
2026	025	01	20TH ST	POWER ST	VALLEY DR	Local	AC	\$249.33	78.25	Preventive
2026	025	02	20TH ST	PACIFIC COAST HWY	RHODES ST	Local	PCC	\$7,452.81	.00	Stopgap
2026	025	03	20TH ST	PROSPECT AVE	HARPER AVE	Local	AC	\$142.11	83.14	Preventive
2026	026	01	20TH CT	BEACH DR	HERMOSA AVE	Local	AC	\$170.36	78.25	Preventive
2026	027	01	20TH PL	PROSPECT AVE	HARPER AVE	Local	AC	\$126.14	83.14	Preventive
2026	029	01	21ST ST	HERMOSA AVE	MANHATTAN AVE	Local	AC	\$1,099.61	67.07	Preventive
2026	029	02	21ST ST	POWER ST	END	Local	AC	\$45.12	83.14	Preventive
2026	029	03	21ST ST	VALLEY DR	POWER ST	Local	AC	\$1,842.76	67.09	Preventive
2026	029	04	21ST ST	ARDMORE AVE	PACIFIC COAST HWY	Local	AC	\$24,447.46	64.77	Major
2026	029	05	21ST ST	PACIFIC COAST HWY	RHODES ST	Collector	AC	\$1,695.03	66.61	Preventive
2026	029	06	21ST ST	RHODES ST	PROSPECT AVE	Collector	AC	\$1,487.09	68.32	Preventive
2026	029	07	21ST ST	HARPER AVE	PROSPECT AVE	Local	AC	\$240.31	79.69	Preventive
2026	030	01	21ST CT	BEACH DR	HERMOSA AVE	Local	AC	\$87.12	79.69	Preventive
2026	032	01	22ND CT	END (S)	22ND ST	Local	AC	\$458.25	67.10	Preventive
2026	033	01	22ND ST	END	HERMOSA AVE	Collector	AC	\$128.88	78.49	Preventive
2026	033	02	22ND ST	HERMOSA AVE	MANHATTAN AVE	Collector	AC	\$247.72	78.49	Preventive
2026	035	01	24TH PL	PARK AVE	VALLEY DR	Local	AC	\$411.51	79.69	Preventive
2026	035	02	24TH PL	ARDMORE AVE	PACIFIC COAST HWY	Local	AC	\$853.75	74.54	Preventive
2026	036	01	24TH ST	THE STRAND	HERMOSA AVE	Local	PCC	\$32.70	88.25	Preventive
2026	036	02	24TH ST	HERMOSA AVE	MANHATTAN AVE	Local	AC	\$72.19	83.14	Preventive
2026	036	03	24TH ST	MANHATTAN AVE	PARK AVE	Local	AC	\$61.11	87.39	Preventive
2026	036	04	24TH ST	PARK AVE	VALLEY DR	Local	AAC	\$100.25	87.39	Preventive
2026	036	05	24TH ST	ARDMORE AVE	PACIFIC COAST HWY	Local	AC	\$286.66	79.69	Preventive
2026	036	06	24TH ST	END	HILLCREST DR	Local	AC	\$63.01	83.14	Preventive
2026	037	01	25TH ST	HERMOSA AVE	MANHATTAN AVE	Local	AC	\$27.69	87.39	Preventive
2026	037	03	25TH ST	MYRTLE AVE	PARK AVE	Local	AC	\$293.93	79.69	Preventive
2026	037	04	25TH ST	PARK AVE	VALLEY DR	Local	AC	\$271.69	81.31	Preventive
2026	037	05	25TH ST	ARDMORE AVE	END	Local	AC	\$92.04	82.88	Preventive
2026	038	02	26TH ST	MANHATTAN AVE	MORNINGSIDE DR	Local	PCC	\$13,563.02	.00	Stopgap
2026	040	01	27TH ST	HERMOSA AVE	MANHATTAN AVE	Local	PCC	\$606.48	73.50	Preventive
2026	040	02	27TH ST	MANHATTAN AVE	MORNINGSIDE DR	Collector	AC	\$562.39	78.49	Preventive
2026	041	01	28TH CT	PALM DR	MANHATTAN AVE	Local	AC	\$19.86	85.17	Preventive
2026	041	03	28TH CT	MORNINGSIDE DR	END	Local	AC	\$79.90	81.31	Preventive
2026	042	01	28TH ST	HERMOSA AVE	MANHATTAN AVE	Local	AC	\$83.46	83.14	Preventive
2026	042	02	28TH ST	MANHATTAN AVE	MORNINGSIDE DR	Local	AC	\$171.76	83.14	Preventive
2026	042	03	28TH ST	MORNINGSIDE DR	INGLESIDE DR	Local	AC	\$325.42	78.25	Preventive

Work Year	Branch ID	Section ID	Branch Name	From	To	Section Rank	Surface Type	Total	Current PCI	Work Type
2026	043	01	29TH CT	PALM DR	MANHATTAN AVE	Local	AC	\$38.94	79.69	Preventive
2026	043	03	29TH CT	MORNINGSIDE DR	INGLESIDE DR	Local	PCC	\$50.24	88.25	Preventive
2026	044	01	29TH ST	HERMOSA AVE	MANHATTAN AVE	Local	PCC	\$6,086.72	.00	Stopgap
2026	046	02	2ND ST	BEACH DR	HERMOSA AVE	Collector	AC	\$597.05	68.18	Preventive
2026	046	03	2ND ST	HERMOSA AVE	MANHATTAN AVE	Collector	AC	\$100.47	83.56	Preventive
2026	046	04	2ND ST	MANHATTAN AVE	MONTEREY BLVD	Collector	AC	\$71.29	85.29	Preventive
2026	046	05	2ND ST	MONTEREY BLVD	VALLEY DR	Collector	AC	\$78.64	87.05	Preventive
2026	046	07	2ND ST	ARDMORE AVE	PACIFIC COAST HWY	Collector	AC	\$3,012.39	65.63	Preventive
2026	046	09	2ND ST	HOLLOWELL AVE	CITY LIMIT	Local	AC	\$150.66	79.69	Preventive
2026	047	01	30TH PL	PALM DR	MORNINGSIDE DR	Local	AC	\$108.97	81.31	Preventive
2026	048	02	30TH ST	MANHATTAN AVE	PALM DR	Local	PCC	\$3,483.72	.00	Stopgap
2026	048	03	30TH ST	MORNINGSIDE DR	INGLESIDE DR	Local	PCC	\$9,953.26	.00	Stopgap
2026	048	04	30TH ST	INGLESIDE DR	VALLEY DR	Local	PCC	\$2,720.43	.00	Stopgap
2026	048	05	30TH ST	VALLEY DR	ARDMORE AVE	Local	AAC	\$30.56	82.90	Preventive
2026	048	06	30TH ST	TENNYSON PL	ARDMORE AVE	Local	AC	\$253.88	83.14	Preventive
2026	048	07	30TH ST	PACIFIC COAST HWY	TENNYSON PL	Local	AC	\$247.71	81.31	Preventive
2026	049	01	31ST PL	PALM DR	MANHATTAN AVE	Local	AC	\$17.81	83.14	Preventive
2026	049	02	31ST PL	MANHATTAN AVE	MORNINGSIDE DR	Local	AC	\$8,620.59	64.78	Major
2026	050	03	31ST ST	INGLESIDE DR	VALLEY DR	Local	PCC	\$3,777.29	.00	Stopgap
2026	051	01	32ND PL	PALM DR	MANHATTAN AVE	Local	AC	\$11.47	85.17	Preventive
2026	051	03	32ND PL	MORNINGSIDE DR	INGLESIDE DR	Local	PCC	\$33.49	88.25	Preventive
2026	052	01	33RD PL	PALM DR	MANHATTAN AVE	Local	AC	\$36.35	79.69	Preventive
2026	052	04	33RD PL	MORNINGSIDE DR	INGLESIDE DR	Local	PCC	\$5,707.04	.00	Stopgap
2026	054	01	34TH PL	PALM DR	MANHATTAN AVE	Local	AC	\$17.42	83.14	Preventive
2026	055	02	34TH ST	MANHATTAN AVE	HIGHLAND AVE	Local	PCC	\$6,312.97	.00	Stopgap
2026	056	01	35TH PL	PALM DR	MANHATTAN AVE	Local	AC	\$16.10	83.14	Preventive
2026	057	01	35TH ST	HERMOSA AVE	MANHATTAN AVE	Local	AC	\$109.82	81.31	Preventive
2026	057	02	35TH ST	MANHATTAN AVE	HIGHLAND AVE	Local	APC	\$70.02	79.69	Preventive
2026	058	01	3RD CT	BEACH DR	HERMOSA AVE	Local	AC	\$186.95	71.84	Preventive
2026	059	01	3RD ST	END	ARDMORE AVE	Local	AC	\$487.73	69.97	Preventive
2026	059	02	3RD ST	ARDMORE AVE	PACIFIC COAST HWY	Local	AC	\$1,416.66	69.29	Preventive
2026	059	03	3RD ST	PACIFIC COAST HWY	HOPKINS AVE	Local	AC	\$1,453.06	69.29	Preventive
2026	059	04	3RD ST	HOPKINS AVE	HOLLOWELL AVE	Local	AC	\$62.95	87.39	Preventive
2026	059	05	3RD ST	HOLLOWELL AVE	PROSPECT AVE	Local	PCC	\$8,290.47	.00	Stopgap
2026	060	01	4TH CT	BEACH DR	HERMOSA AVE	Local	AC	\$4,669.49	64.62	Major
2026	061	02	4TH ST	MANHATTAN AVE	MONTEREY BLVD	Collector	AC	\$1,111.40	68.18	Preventive
2026	061	03	4TH ST	MONTEREY BLVD	CULPER CT	Local	AC	\$44.88	79.69	Preventive
2026	061	04	4TH ST	END	ARDMORE AVE	Local	AC	\$6,734.84	64.61	Major
2026	061	06	4TH ST	PACIFIC COAST HWY	OCEAN VIEW AVE	Local	PCC	\$5,949.72	.00	Stopgap
2026	062	01	5TH CT	BEACH DR	HERMOSA AVE	Local	AC	\$72.45	79.70	Preventive
2026	063	01	5TH ST	ARDMORE AVE	PACIFIC COAST HWY	Local	AC	\$2,330.60	68.05	Preventive
2026	063	03	5TH ST	OCEAN VIEW AVE	PINE CT	Local	APC	\$26.83	85.17	Preventive
2026	063	04	5TH ST	PINE CT	HOPKINS AVE	Local	APC	\$139.75	78.25	Preventive
2026	063	05	5TH ST	HOPKINS AVE	PROSPECT AVE	Local	APC	\$131.13	79.69	Preventive
2026	063	06	5TH ST	MASSEY AVE	REYNOLDS LN	Local	AC	\$70.43	81.31	Preventive
2026	064	01	6TH CT	BEACH DR	HERMOSA AVE	Local	AC	\$269.49	73.28	Preventive
2026	065	01	6TH ST	HERMOSA AVE	MANHATTAN AVE	Collector	AC	\$965.25	69.21	Preventive
2026	065	02	6TH ST	MANHATTAN AVE	MONTEREY BLVD	Collector	AC	\$649.63	71.77	Preventive
2026	065	03	6TH ST	MONTEREY BLVD	LOMA DR	Collector	AC	\$76.39	83.27	Preventive
2026	065	04	6TH ST	LOMA DR	CYPRESS AVE	Collector	AC	\$59.15	82.88	Preventive
2026	065	05	6TH ST	CYPRESS AVE	VALLEY DR	Collector	AC	\$1,237.95	66.65	Preventive
2026	065	06	6TH ST	ARDMORE AVE	PACIFIC COAST HWY	Local	AC	\$438.51	78.25	Preventive
2026	065	07	6TH ST	PACIFIC COAST HWY	PINE ST	Local	PCC	\$10,061.29	.00	Stopgap
2026	065	09	6TH ST	58' s/o PROSPECT AVE	PROSPECT AVE	Local	AC	\$14.53	83.14	Preventive
2026	065	10	6TH ST	PROSPECT AVE	HOLLOWELL AVE	Local	PCC	\$289,662.06	.00	Major
2026	067	01	7TH PL	PROSPECT AVE	REYNOLDS LN	Local	AC	\$310.78	78.25	Preventive
2026	067	02	7TH PL	REYNOLDS LN	CITY LIMIT	Local	AC	\$73.87	78.25	Preventive
2026	068	02	7TH ST	ARDMORE AVE	END	Local	AC	\$440.14	71.44	Preventive
2026	068	03	7TH ST	PACIFIC COAST HWY	PROSPECT AVE	Local	AC	\$305.16	81.31	Preventive
2026	068	04	7TH ST	PROSPECT AVE	CITY LIMIT	Local	AC	\$560.25	78.25	Preventive
2026	069	01	8TH CT	BEACH DR	HERMOSA AVE	Local	AAC	\$941.92	65.86	Preventive
2026	070	02	8TH PL	PACIFIC COAST HWY	OCEAN DR	Local	AC	\$1,049.48	70.25	Preventive
2026	070	03	8TH PL	OCEAN DR	PROSPECT AVE	Local	AC	\$751.82	70.25	Preventive
2026	071	01	8TH ST	HERMOSA AVE	MANHATTAN AVE	Collector	AC	\$1,095.11	66.65	Preventive
2026	071	02	8TH ST	MANHATTAN AVE	MONTEREY BLVD	Collector	AC	\$230.56	78.49	Preventive
2026	071	03	8TH ST	MONTEREY BLVD	LOMA DR	Collector	AC	\$1,171.31	67.50	Preventive
2026	071	05	8TH ST	CYPRESS AVE	VALLEY DR	Collector	AC	\$258.93	78.49	Preventive
2026	071	06	8TH ST	VALLEY DR	ARDMORE AVE	Collector	AC	\$72.87	78.49	Preventive
2026	071	07	8TH ST	ARDMORE DR	PACIFIC COAST HWY	Collector	AC	\$122.65	83.56	Preventive
2026	071	09	8TH ST	PROSPECT AVE	CITY LIMIT	Local	APC	\$347.85	79.69	Preventive
2026	072	01	9TH CT	BEACH DR	HERMOSA AVE	Local	AC	\$99.91	79.70	Preventive
2026	073	01	9TH ST	ARDMORE AVE	PACIFIC COAST HWY	Local	PCC	\$228,337.21	.00	Major
2026	073	02	9TH ST	PACIFIC COAST HWY	OCEAN DR	Local	AC	\$1,037.20	70.25	Preventive
2026	073	03	9TH ST	OCEAN DR	OWOSSO AVE	Local	AC	\$54.96	83.14	Preventive
2026	073	04	9TH ST	OWOSSO AVE	PROSPECT AVE	Local	PCC	\$581.71	73.68	Preventive
2026	073	05	9TH ST	PROSPECT AVE	REYNOLDS LN	Local	AC	\$500.62	78.25	Preventive
2026	075	01	ALLEY	4TH ST	5TH ST	Alley	AC	\$30.03	85.17	Preventive
2026	075	03	ALLEY	END	TENNYSON PL	Alley	AC	\$131.03	78.25	Preventive
2026	075	05	ALLEY	TENNYSON PL	ALLEY w/o TENNYSON PL	Alley	AC	\$121.18	77.90	Preventive
2026	075	07	ALLEY	64' w/o 21ST ST	20TH ST	Alley	PCC	\$257.66	74.23	Preventive
2026	075	09	ALLEY	BEACH DR	22ND CT	Alley	AC	\$74.04	70.26	Preventive
2026	075	13	ALLEY	21ST ST	64' s/o 21ST ST	Alley	AC	\$13,461.53	.00	Major

Work Year	Branch ID	Section ID	Branch Name	From	To	Section Rank	Surface Type	Total	Current PCI	Work Type
2026	077	01	AMBY PL	END	30TH ST	Local	AC	\$84.72	81.31	Preventive
2026	079	01	ARDMORE AVE	END	2ND ST	Local	AC	\$167.79	81.14	Preventive
2026	079	02	ARDMORE AVE	2ND ST	5TH ST	Collector	AC	\$1,690.80	69.18	Preventive
2026	079	03	ARDMORE AVE	8TH ST	5TH ST	Collector	AC	\$2,179.55	67.48	Preventive
2026	079	04	ARDMORE AVE	10TH ST	8TH ST	Collector	AC	\$352.01	78.49	Preventive
2026	079	05	ARDMORE AVE	PIER AVE	10TH ST	Collector	AC	\$503.70	78.49	Preventive
2026	079	06	ARDMORE AVE	256' n/o PIER AVE	PIER AVE	Collector	PCC	\$513.69	73.26	Preventive
2026	079	07	ARDMORE AVE	16TH ST	256' n/o PIER AVE	Collector	AAC	\$63.61	84.14	Preventive
2026	079	08	ARDMORE AVE	21ST ST	16TH ST	Collector	AAC	\$289.95	84.14	Preventive
2026	079	09	ARDMORE AVE	PORTER LN	21ST ST	Collector	AAC	\$248.07	84.14	Preventive
2026	079	10	ARDMORE AVE	GOULD TER	PORTER LN	Collector	AAC	\$165.70	84.14	Preventive
2026	079	11	ARDMORE AVE	GOULD AVE	30TH ST	Collector	AAC	\$105.00	84.14	Preventive
2026	079	12	ARDMORE AVE	30TH ST	BOUNDARY PL	Collector	AAC	\$69.50	84.14	Preventive
2026	082	01	AUBREY PARK CT	AVIATION BLVD	END	Local	AC	\$83.16	79.69	Preventive
2026	083	01	AUBREY CT	END	AUBREY CT	Local	AC	\$14.98	83.14	Preventive
2026	084	01	AVA ST	END	21ST ST	Local	PCC	\$172,231.49	.00	Major
2026	085	01	AVIATION BLVD	PACIFIC COAST HWY	OCEAN DR	Arterial	AC	\$1,151.60	72.64	Preventive
2026	085	03	AVIATION BLVD	CORONA ST	PROSPECT AVE	Arterial	AC	\$1,295.82	67.51	Preventive
2026	085	04	AVIATION BLVD	PROSPECT AVE	HARPER AVE	Arterial	AC	\$224.70	78.49	Preventive
2026	085	05	AVIATION BLVD	CITY LIMIT	PROSPECT AVE	Arterial	AC	\$224.70	78.49	Preventive
2026	085	06	AVIATION BLVD	PROSPECT AVE	CORONA ST	Arterial	AC	\$1,106.73	68.36	Preventive
2026	085	08	AVIATION BLVD	OCEAN DR	PACIFIC COAST HWY	Arterial	AC	\$1,042.77	73.50	Preventive
2026	086	01	BARD ST	END	8TH ST	Local	AAC	\$86.14	81.31	Preventive
2026	086	02	BARD ST	END	PIER AVE	Collector	AC	\$359.02	78.49	Preventive
2026	086	03	BARD ST	ALLEY	PIER AVE	Collector	AC	\$140.60	78.49	Preventive
2026	087	1	BARNEY CT	1ST ST	1ST PL	Local	AC	\$25.66	87.39	Preventive
2026	089	01	BAYVIEW DR	1ST ST	2ND ST	Local	AC	\$400.33	74.18	Preventive
2026	089	02	BAYVIEW DR	2ND ST	4TH ST	Local	AC	\$545.65	72.82	Preventive
2026	089	03	BAYVIEW DR	4TH ST	6TH ST	Local	AC	\$158.41	79.69	Preventive
2026	089	04	BAYVIEW DR	6TH ST	8TH ST	Local	AC	\$158.41	79.69	Preventive
2026	089	05	BAYVIEW DR	8TH ST	10TH ST	Local	AC	\$96.44	83.14	Preventive
2026	089	06	BAYVIEW DR	10TH ST	PIER AVE	Local	AC	\$395.74	78.25	Preventive
2026	089	08	BAYVIEW DR	16TH ST	19TH ST	Local	AC	\$189.50	81.31	Preventive
2026	089	09	BAYVIEW DR	19TH ST	CIRCLE DR	Local	AC	\$115.04	83.14	Preventive
2026	090	01	BEACH DR	LYNDON ST	1ST ST	Local	AC	\$528.98	70.85	Preventive
2026	090	02	BEACH DR	1ST ST	2ND ST	Local	AC	\$568.86	68.01	Preventive
2026	090	03	BEACH DR	2ND ST	3RD ST	Local	AC	\$402.14	69.57	Preventive
2026	090	04	BEACH DR	3RD ST	4TH ST	Local	AC	\$79.79	79.69	Preventive
2026	090	05	BEACH DR	4TH ST	5TH ST	Local	AC	\$260.44	73.36	Preventive
2026	090	06	BEACH DR	5TH ST	6TH ST	Local	AC	\$269.53	72.90	Preventive
2026	090	07	BEACH DR	6TH ST	7TH ST	Local	AC	\$90.46	79.29	Preventive
2026	090	08	BEACH DR	7TH ST	8TH ST	Local	AC	\$257.57	73.36	Preventive
2026	090	09	BEACH DR	8TH ST	9TH ST	Local	AC	\$244.94	73.81	Preventive
2026	090	10	BEACH DR	9TH ST	10TH ST	Local	AC	\$328.33	70.85	Preventive
2026	090	11	BEACH DR	10TH ST	11TH ST	Local	AC	\$328.33	70.85	Preventive
2026	090	12	BEACH DR	11TH ST	PIER AVE	Local	AC	\$319.68	71.94	Preventive
2026	090	13	BEACH DR	PIER AVE	13TH ST	Local	AC	\$911.95	66.03	Preventive
2026	090	14	BEACH DR	13TH ST	14TH ST	Local	AC	\$118.45	78.11	Preventive
2026	090	15	BEACH DR	15TH ST	16TH ST	Local	AC	\$79.20	79.69	Preventive
2026	090	16	BEACH DR	16TH ST	17TH ST	Local	AC	\$560.51	68.03	Preventive
2026	090	17	BEACH DR	17TH ST	18TH ST	Local	AC	\$79.20	79.69	Preventive
2026	090	18	BEACH DR	18TH ST	19TH ST	Local	AC	\$79.20	79.69	Preventive
2026	090	20	BEACH DR	20TH ST	21ST ST	Local	AC	\$61.43	81.31	Preventive
2026	090	21	BEACH DR	21ST ST	22ND ST	Local	AC	\$597.88	68.03	Preventive
2026	090	22	BEACH DR	22ND ST	24TH ST	Local	PCC	\$476.10	73.68	Preventive
2026	091	01	BONNIE BRAE ST	AVIATION BLVD	14TH ST	Local	AC	\$214.21	81.31	Preventive
2026	091	02	BONNIE BRAE ST	14TH ST	16TH ST	Local	AC	\$234.31	79.69	Preventive
2026	092	01	BORDEN AVE	21ST ST	END	Local	AAC	\$137.46	79.69	Preventive
2026	093	01	BOUNDARY PL	ARDMORE AVE	TENNYSON PL	Local	AC	\$195.37	81.31	Preventive
2026	093	02	BOUNDARY PL	TENNYSON PL	PACIFIC COAST HWY	Local	AC	\$300.58	78.25	Preventive
2026	094	01	BRAEHOLM PL	30TH ST	AMBY PL	Local	AC	\$97.98	79.69	Preventive
2026	095	01	CAMPANA ST	JOY ST	PROSPECT AVE	Local	AC	\$86.99	83.14	Preventive
2026	102	01	CIRCLE DR	MANHATTAN AVE	CIRCLE CT	Local	AC	\$153.95	78.25	Preventive
2026	102	02	CIRCLE DR	CIRCLE CT	MANHATTAN AVE	Local	AC	\$125.26	79.69	Preventive
2026	105	01	CORONA ST	AVIATION BLVD	14TH ST	Local	AC	\$210.11	79.69	Preventive
2026	105	02	CORONA ST	14TH ST	END	Local	AC	\$13.97	83.14	Preventive
2026	107	01	CULPER CT	2ND ST	4TH ST	Local	AC	\$12,094.65	63.17	Major
2026	108	02	CYPRESS AVE	6TH ST	8TH ST	Local	AC	\$777.83	71.44	Preventive
2026	108	03	CYPRESS AVE	8TH ST	END	Local	AAC	\$542.83	70.28	Preventive
2026	108	04	CYPRESS AVE	11TH ST	PIER AVE	Local	AC	\$301.03	79.69	Preventive
2026	113	01	EL OESTE DR	GOULD AVE	END	Local	AC	\$1,976.65	67.08	Preventive
2026	115	01	FRANCISCO ST	MORNINGSIDE DR	INGLESIDE DR	Collector	PCC	\$66.30	88.25	Preventive
2026	116	02	GENTRY ST	PROSPECT AVE	6TH ST	Local	AC	\$851.24	70.85	Preventive
2026	117	01	GOLDEN AVE	15TH ST	16TH ST	Local	APC	\$229.16	79.69	Preventive
2026	117	02	GOLDEN AVE	16TH ST	17TH ST	Local	AAC	\$41.75	85.17	Preventive
2026	118	01	GOULD AVE	MORNINGSIDE DR	VALLEY DR	Collector	AAC	\$354.13	82.86	Preventive
2026	118	02	GOULD AVE	VALLEY DR	ARDMORE AVE	Collector	AC	\$180.77	78.49	Preventive
2026	118	03	GOULD AVE	ARDMORE AVE	PACIFIC COAST HWY	Arterial	AAC	\$469.68	84.13	Preventive
2026	118	04	GOULD AVE	PACIFIC COAST HWY	ARDMORE AVE	Arterial	AAC	\$466.69	84.13	Preventive
2026	120	01	GOULD TER	GOULD AVE	END	Local	AC	\$274.87	79.69	Preventive
2026	121	01	GRAVELY CT	END	6TH ST	Local	AC	\$27.91	83.14	Preventive
2026	122	01	GREENWICH VILLAGE	HERMOSA AVE	27TH ST	Collector	AC	\$98.28	83.56	Preventive

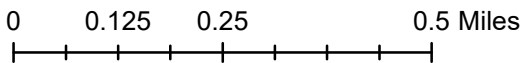

Work Year	Branch ID	Section ID	Branch Name	From	To	Section Rank	Surface Type	Total	Current PCI	Work Type
2026	125	01	HARPER AVE	11TH ST	AVIATION BLVD	Local	AC	\$167.46	81.31	Preventive
2026	125	02	HARPER AVE	PALM ST	CARNEGIE LN	Local	AC	\$452.53	78.25	Preventive
2026	125	03	HARPER AVE	CARNEGIE LN	ARTESIA BLVD	Local	AC	\$119.61	85.17	Preventive
2026	128	01	HERMOSA AVE	HERONDO ST	LYNDON ST	Arterial	AC	\$409.20	71.73	Preventive
2026	128	02	HERMOSA AVE	LYNDON ST	2ND ST	Arterial	AC	\$2,126.63	70.02	Preventive
2026	128	04	HERMOSA AVE	4TH ST	6TH ST	Arterial	AC	\$23,093.37	64.06	Major
2026	128	05	HERMOSA AVE	6TH ST	8TH ST	Arterial	AC	\$23,050.60	64.91	Major
2026	128	06	HERMOSA AVE	8TH ST	10TH ST	Arterial	AC	\$405.97	78.49	Preventive
2026	128	08	HERMOSA AVE	PIER AVE	15TH CT	Arterial	AC	\$170.36	85.29	Preventive
2026	128	10	HERMOSA AVE	16TH ST	19TH ST	Arterial	AC	\$619.88	78.49	Preventive
2026	128	11	HERMOSA AVE	19TH ST	21ST ST	Arterial	AC	\$81.32	87.05	Preventive
2026	128	12	HERMOSA AVE	21ST ST	22ND ST	Arterial	AC	\$136.40	81.84	Preventive
2026	128	13	HERMOSA AVE	22ND ST	25TH ST	Arterial	AC	\$373.40	80.16	Preventive
2026	128	15	HERMOSA AVE	26TH ST	27TH ST	Arterial	AC	\$1,131.41	66.63	Preventive
2026	128	16	HERMOSA AVE	27TH ST	30TH ST	Arterial	AC	\$1,280.20	68.34	Preventive
2026	128	17	HERMOSA AVE	30TH ST	LONGFELLOW AVE	Arterial	AC	\$750.53	68.34	Preventive
2026	128	18	HERMOSA AVE	LONGFELLOW AVE	34TH ST	Arterial	AC	\$553.57	70.05	Preventive
2026	128	19	HERMOSA AVE	34TH ST	35TH ST	Arterial	AC	\$93.31	78.49	Preventive
2026	128	20	HERMOSA AVE	35TH ST	34TH ST	Arterial	AC	\$361.68	69.19	Preventive
2026	128	21	HERMOSA AVE	34TH ST	LONGFELLOW AVE	Arterial	AC	\$215.23	77.66	Preventive
2026	128	22	HERMOSA AVE	LONGFELLOW AVE	30TH ST	Arterial	AC	\$160.68	78.49	Preventive
2026	128	23	HERMOSA AVE	30TH ST	27TH ST	Arterial	AC	\$1,924.68	65.78	Preventive
2026	128	24	HERMOSA AVE	27TH ST	26TH ST	Arterial	AC	\$808.15	66.63	Preventive
2026	128	25	HERMOSA AVE	26TH ST	25TH ST	Arterial	AC	\$221.82	78.49	Preventive
2026	128	26	HERMOSA AVE	25TH ST	22ND ST	Arterial	AC	\$642.39	78.49	Preventive
2026	128	27	HERMOSA AVE	22ND ST	21ST ST	Arterial	AC	\$173.66	80.16	Preventive
2026	128	29	HERMOSA AVE	19TH	16TH ST	Arterial	AC	\$262.71	83.56	Preventive
2026	128	31	HERMOSA AVE	15TH CT	PIER AVE	Arterial	AC	\$1,575.91	70.05	Preventive
2026	128	32	HERMOSA AVE	PIER AVE	10TH ST	Arterial	AC	\$169.05	83.56	Preventive
2026	128	33	HERMOSA AVE	10TH ST	8TH ST	Arterial	AC	\$405.97	78.49	Preventive
2026	128	34	HERMOSA AVE	8TH ST	6TH ST	Arterial	AC	\$1,585.08	69.16	Preventive
2026	128	35	HERMOSA AVE	6TH ST	4TH ST	Arterial	AC	\$2,881.49	65.76	Preventive
2026	128	36	HERMOSA AVE	4TH ST	2ND ST	Arterial	AC	\$23,136.13	64.06	Major
2026	128	37	HERMOSA AVE	2ND ST	LYNDON ST	Arterial	AC	\$4,329.56	66.61	Preventive
2026	128	38	HERMOSA AVE	LYNDON ST	HERONDO ST	Arterial	AC	\$472.32	70.02	Preventive
2026	130	01	HERMOSA VIEW DR	END	30TH ST	Local	AC	\$1,037.20	68.85	Preventive
2026	131	01	HERONDO ST	HERMOSA AVE	MONTEREY BLVD	Arterial	AC	\$476.19	78.49	Preventive
2026	131	02	HERONDO ST	MONTEREY BLVD	VALLEY DR	Arterial	AC	\$656.12	78.49	Preventive
2026	133	01	HILL ST	END	HILL ST	Local	AC	\$26.09	78.25	Preventive
2026	134	01	HILLCREST DR	18TH ST	21ST ST	Local	AC	\$400.83	79.69	Preventive
2026	134	02	HILLCREST DR	21ST ST	24TH ST	Local	AC	\$85.01	79.69	Preventive
2026	135	02	HOLLOWELL AVE	3RD ST	PROSPECT AVE	Local	PCC	\$33.37	88.25	Preventive
2026	135	04	HOLLOWELL AVE	6TH ST	7TH PL	Local	PCC	\$376.43	73.11	Preventive
2026	139	01	INGLESIDE DR	28TH ST	29TH ST	Local	PCC	\$37.50	88.25	Preventive
2026	139	05	INGLESIDE DR	LONGFELLOW AVE	FRANCISCO ST	Local	AC	\$8,418.55	64.78	Major
2026	144	01	LOMA DR	END	6TH ST	Local	AC	\$131.77	78.25	Preventive
2026	144	02	LOMA DR	6TH ST	8TH ST	Local	AC	\$217.41	79.69	Preventive
2026	144	03	LOMA DR	8TH ST	10TH ST	Local	AC	\$15,153.39	63.17	Major
2026	144	04	LOMA DR	10TH ST	PIER AVE	Local	AC	\$3,121.03	67.89	Preventive
2026	144	05	LOMA DR	PIER AVE	16TH ST	Local	AC	\$962.84	70.14	Preventive
2026	144	06	LOMA DR	16TH ST	END	Local	AC	\$293.92	78.25	Preventive
2026	144	07	LOMA DR	19TH ST	PARK AVE	Local	AC	\$370.79	79.69	Preventive
2026	146	01	LONGFELLOW AVE	HERMOSA AVE	MANHATTAN AVE	Collector	AC	\$261.94	78.49	Preventive
2026	146	02	LONGFELLOW AVE	MANHATTAN AVE	MORNINGSIDE DR	Collector	AC	\$649.18	77.64	Preventive
2026	146	03	LONGFELLOW AVE	MORNINGSIDE DR	INGLESIDE DR	Collector	AC	\$120.46	85.29	Preventive
2026	146	06	LONGFELLOW AVE	TENNYSON PL	PACIFIC COAST HWY	Local	PCC	\$267,741.69	.00	Major
2026	149	02	MANHATTAN AVE	2ND ST	4TH ST	Collector	AC	\$132.75	85.29	Preventive
2026	149	03	MANHATTAN AVE	4TH ST	6TH ST	Collector	AC	\$451.92	78.49	Preventive
2026	149	04	MANHATTAN AVE	6TH ST	8TH ST	Collector	AC	\$229.89	81.84	Preventive
2026	149	05	MANHATTAN AVE	8TH ST	10TH ST	Collector	AC	\$181.45	83.56	Preventive
2026	149	06	MANHATTAN AVE	10TH ST	PIER AVE	Collector	AC	\$376.38	80.16	Preventive
2026	149	07	MANHATTAN AVE	PIER AVE	14TH ST	Collector	AC	\$323.04	78.49	Preventive
2026	149	08	MANHATTAN AVE	14TH ST	16TH ST	Collector	AC	\$132.50	85.29	Preventive
2026	149	09	MANHATTAN AVE	16TH ST	19TH ST	Local	AC	\$4,073.25	67.08	Preventive
2026	149	10	MANHATTAN AVE	19TH ST	CIRCLE DR	Collector	AC	\$54.27	87.05	Preventive
2026	149	11	MANHATTAN AVE	CIRCLE DR	MONTEREY BLVD	Collector	AC	\$2,794.61	68.32	Preventive
2026	149	12	MANHATTAN AVE	MONTEREY BLVD	24TH ST	Collector	AC	\$17,201.23	64.07	Major
2026	149	14	MANHATTAN AVE	25TH ST	27TH ST	Collector	AC	\$269.58	80.16	Preventive
2026	149	15	MANHATTAN AVE	27TH ST	29TH ST	Collector	AC	\$53.89	87.05	Preventive
2026	149	16	MANHATTAN AVE	29TH ST	LONGFELLOW AVE	Collector	AC	\$375.34	78.49	Preventive
2026	149	17	MANHATTAN AVE	LONGFELLOW AVE	NEPTUNE AVE	Collector	AC	\$486.44	78.49	Preventive
2026	154	01	MASSEY AVE	PROSPECT AVE	5TH ST	Local	AAC	\$647.63	71.94	Preventive
2026	156	01	MEYER CT	END	15T ST	Local	AC	\$59.45	79.69	Preventive
2026	157	01	MIRA ST	15TH PL	16TH ST	Local	AC	\$9.07	87.39	Preventive
2026	158	03	MONTEREY BLVD	4TH ST	6TH ST	Collector	AC	\$451.92	78.49	Preventive
2026	158	04	MONTEREY BLVD	6TH ST	8TH ST	Collector	AC	\$2,001.35	68.35	Preventive
2026	158	05	MONTEREY BLVD	8TH ST	10TH ST	Collector	AC	\$24,331.19	64.10	Major
2026	158	06	MONTEREY BLVD	10TH ST	11TH ST	Collector	AC	\$2,153.67	67.34	Preventive
2026	158	07	MONTEREY BLVD	11TH ST	PIER AVE	Collector	AC	\$224.59	80.16	Preventive
2026	158	08	MONTEREY BLVD	PIER AVE	16TH ST	Collector	AC	\$222.78	83.56	Preventive
2026	158	09	MONTEREY BLVD	16TH ST	19TH ST	Collector	AC	\$3,878.77	67.47	Preventive
2026	158	10	MONTEREY BLVD	19TH ST	CIRCLE CT	Collector	AC	\$674.54	77.64	Preventive

Work Year	Branch ID	Section ID	Branch Name	From	To	Section Rank	Surface Type	Total	Current PCI	Work Type
2026	159	01	MONTGOMERY DR	AUBREY PARK CT	OCEAN DR	Local	AC	\$29.58	85.17	Preventive
2026	161	01	MORNINGSIDE DR	25TH ST	END	Local	AC	\$1,708.44	66.02	Preventive
2026	161	04	MORNINGSIDE DR	30TH PL	LONGFELLOW AVE	Local	AC	\$233.72	78.25	Preventive
2026	161	06	MORNINGSIDE DR	33RD PL	FRANCISCO ST	Local	PCC	\$5,230.28	.00	Stopgap
2026	161	07	MORNINGSIDE DR	FRANCISCO ST	35TH ST	Collector	PCC	\$34.38	88.25	Preventive
2026	162	01	MYRTLE AVE	24TH ST	25TH ST	Local	AC	\$2,463.80	66.01	Preventive
2026	163	02	NEPTUNE AVE	PALM DR	MANHATTAN AVE	Local	PCC	\$4,744.12	.00	Stopgap
2026	164	01	OCEAN DR	8TH ST	8TH PL	Local	PCC	\$30.74	88.25	Preventive
2026	164	02	OCEAN DR	8TH PL	9TH ST	Local	AC	\$73.92	79.69	Preventive
2026	164	03	OCEAN DR	9TH ST	10TH ST	Local	AC	\$70.40	79.69	Preventive
2026	164	04	OCEAN DR	10TH ST	AVIATION BLVD	Local	AC	\$15.86	87.39	Preventive
2026	164	05	OCEAN DR	AVIATION BLVD	14TH ST	Local	AC	\$161.08	81.31	Preventive
2026	164	06	OCEAN DR	14TH ST	15TH PL	Local	AC	\$151.66	79.69	Preventive
2026	167	01	OWOSSO AVE	9TH ST	AVIATION BLVD	Local	PCC	\$754.50	73.36	Preventive
2026	167	02	OWOSSO AVE	AVIATION BLVD	14TH ST	Local	AC	\$192.58	81.31	Preventive
2026	168	01	OZONE CT	LOMA DR	24TH ST	Local	PCC	\$245.36	74.22	Preventive
2026	168	02	OZONE CT	24TH ST	25TH ST	Local	AC	\$1,271.89	66.01	Preventive
2026	168	03	OZONE CT	25TH ST	26TH ST	Local	AC	\$68.68	81.31	Preventive
2026	168	04	OZONE CT	26TH ST	27TH ST	Local	AC	\$57.82	79.69	Preventive
2026	170	01	PALM DR	END	LYNDON ST	Local	PCC	\$270.05	73.09	Preventive
2026	170	02	PALM DR	LYNDON ST	15T ST	Local	PCC	\$33.83	88.25	Preventive
2026	170	03	PALM DR	15T ST	2ND ST	Local	AC	\$1,287.10	65.86	Preventive
2026	170	04	PALM DR	2ND ST	4TH ST	Local	AC	\$630.09	71.32	Preventive
2026	170	05	PALM DR	4TH ST	6TH ST	Local	AC	\$239.57	78.25	Preventive
2026	170	06	PALM DR	6TH ST	8TH ST	Local	AC	\$545.65	72.82	Preventive
2026	170	07	PALM DR	8TH ST	10TH ST	Local	AC	\$1,576.69	65.86	Preventive
2026	170	08	PALM DR	10TH ST	PIER AVE	Local	AC	\$1,699.55	65.86	Preventive
2026	170	09	PALM DR	PIER AVE	14TH ST	Local	AC	\$157.82	79.69	Preventive
2026	170	10	PALM DR	14TH ST	16TH ST	Local	AC	\$36.72	87.39	Preventive
2026	170	11	PALM DR	16TH ST	19TH ST	Local	AC	\$366.90	78.25	Preventive
2026	170	12	PALM DR	19TH ST	21ST ST	Local	AC	\$128.64	83.14	Preventive
2026	170	13	PALM DR	21ST ST	22ND ST	Local	AC	\$828.43	66.01	Preventive
2026	170	14	PALM DR	22ND ST	24TH ST	Local	AC	\$445.22	71.42	Preventive
2026	170	15	PALM DR	24TH ST	25TH ST	Local	AC	\$179.68	78.25	Preventive
2026	170	16	PALM DR	25TH ST	26TH ST	Local	AC	\$33.79	85.17	Preventive
2026	170	17	PALM DR	26TH ST	GREENWICH VILLAGE	Local	AC	\$279.04	68.85	Preventive
2026	170	18	PALM DR	GREENWICH VILLAGE	27TH ST	Local	AC	\$43.74	79.69	Preventive
2026	170	19	PALM DR	27TH ST	28TH ST	Local	PCC	\$241.13	73.50	Preventive
2026	170	20	PALM DR	28TH ST	29TH ST	Local	PCC	\$22.50	88.25	Preventive
2026	170	21	PALM DR	29TH ST	30TH ST	Local	PCC	\$241.71	73.14	Preventive
2026	170	23	PALM DR	31ST ST	LONGFELLOW AVE	Local	PCC	\$214.75	73.36	Preventive
2026	170	24	PALM DR	LONGFELLOW AVE	33RD ST	Local	PCC	\$254.34	73.06	Preventive
2026	170	25	PALM DR	33RD ST	34TH ST	Local	PCC	\$225.32	73.11	Preventive
2026	170	26	PALM DR	34TH ST	35TH ST	Local	PCC	\$224.27	74.36	Preventive
2026	170	27	PALM DR	35TH ST	NEPTUNE AVE	Local	AC	\$37.54	81.31	Preventive
2026	172	01	PARK AVE	MONTEREY AVE	LOMA DR	Local	AC	\$66.00	79.69	Preventive
2026	172	02	PARK AVE	LOMA DR	25TH ST	Local	AC	\$347.38	78.25	Preventive
2026	174	02	PIER AVE	MANHATTAN AVE	MONTEREY BLVD	Arterial	AC	\$1,969.22	66.63	Preventive
2026	174	03	PIER AVE	MONTEREY BLVD	BARD ST	Arterial	AC	\$3,204.09	67.48	Preventive
2026	174	04	PIER AVE	BARD ST	VALLEY DR	Arterial	AC	\$529.08	70.90	Preventive
2026	174	05	PIER AVE	VALLEY DR	ARDMORE AVE	Arterial	AC	\$18.81	87.05	Preventive
2026	174	06	PIER AVE	ARDMORE AVE	PACIFIC COAST HWY	Arterial	AC	\$493.34	78.49	Preventive
2026	174	07	PIER AVE	PACIFIC COAST HWY	ARDMORE AVE	Arterial	AC	\$2,701.39	67.48	Preventive
2026	174	08	PIER AVE	ARDMORE AVE	VALLEY DR	Arterial	AC	\$62.64	80.16	Preventive
2026	174	09	PIER AVE	VALLEY DR	BARD ST	Arterial	AC	\$567.86	70.05	Preventive
2026	174	10	PIER AVE	BARD ST	MONTEREY BLVD	Arterial	AC	\$587.54	78.49	Preventive
2026	174	11	PIER AVE	MONTEREY BLVD	MANHATTAN AVE	Arterial	AC	\$307.85	78.57	Preventive
2026	174	12	PIER AVE	MANHATTAN AVE	HERMOSA AVE	Arterial	AC	\$54.64	87.05	Preventive
2026	175	01	PINE ST	5TH ST	6TH ST	Local	AC	\$165.04	78.25	Preventive
2026	177	01	PORTER LN	ARDMORE AVE	GOULD AVE	Local	AAC	\$179.67	82.88	Preventive
2026	179	01	POWER ST	20TH ST	21ST ST	Local	AC	\$37.82	85.17	Preventive
2026	180	01	PROSPECT AVE	ANITA ST	VAN HORNE LN	Collector	AC	\$1,272.59	70.92	Preventive
2026	180	03	PROSPECT AVE	GENTRY ST	6TH ST	Collector	AC	\$20,883.82	64.95	Major
2026	180	04	PROSPECT AVE	6TH ST	8TH ST	Collector	AC	\$1,392.19	69.21	Preventive
2026	180	05	PROSPECT AVE	8TH ST	9TH ST	Collector	AC	\$835.31	69.21	Preventive
2026	180	06	PROSPECT AVE	9TH ST	AVIATION BLVD	Collector	AC	\$1,549.36	71.78	Preventive
2026	180	08	PROSPECT AVE	14TH ST	15TH ST	Collector	AC	\$186.79	78.49	Preventive
2026	180	09	PROSPECT AVE	15TH ST	17TH ST	Collector	AC	\$613.86	78.49	Preventive
2026	180	10	PROSPECT AVE	17TH ST	20TH ST	Collector	AC	\$665.07	78.49	Preventive
2026	180	11	PROSPECT AVE	20TH ST	21ST ST	Collector	AC	\$345.72	78.49	Preventive
2026	180	12	PROSPECT AVE	21ST ST	ARTESIA BLVD	Collector	AC	\$144.65	83.56	Preventive
2026	180	13	PROSPECT AVE	ARTESIA BLVD	21ST ST	Collector	AC	\$65.57	87.05	Preventive
2026	181	01	RAYMOND AVE	16TH ST	17TH ST	Local	AC	\$352.75	71.94	Preventive
2026	182	01	REYNOLDS LN	VAN HORNE LN	5TH ST	Local	AC	\$518.95	70.85	Preventive
2026	182	02	REYNOLDS LN	5TH ST	7TH PL	Local	AC	\$89.10	79.69	Preventive
2026	183	01	RHODES ST	18TH ST	21ST ST	Local	AC	\$396.00	79.69	Preventive
2026	183	02	RHODES ST	21ST ST	END	Local	AC	\$4,409.06	.00	Stopgap
2026	185	01	SILVER ST	15TH ST	END	Local	APC	\$170.43	79.69	Preventive
2026	186	01	SILVERSTRAND AVE	24TH ST	25TH ST	Local	AC	\$1,747.97	68.85	Preventive
2026	189	01	SPRINGFIELD AVE	END	SPRINGFIELD AVE	Local	AC	\$25.19	83.14	Preventive
2026	191	01	SUNSET DR	6TH ST	8TH ST	Local	AC	\$975.18	68.72	Preventive
2026	191	02	SUNSET DR	8TH ST	10TH ST	Local	AC	\$1,579.62	65.86	Preventive

Work Year	Branch ID	Section ID	Branch Name	From	To	Section Rank	Surface Type	Total	Current PCI	Work Type
2026	191	03	SUNSET DR	10TH ST	11TH ST	Local	AC	\$11,449.23	64.62	Major
2026	191	04	SUNSET DR	11TH ST	PIER AVE	Local	AC	\$582.16	72.34	Preventive
2026	192	02	TENNYSON PL	30TH ST	LONGFELLOW AVE	Local	AC	\$57.11	83.14	Preventive
2026	192	03	TENNYSON PL	LONGFELLOW AVE	BOUNDARY PL	Local	AC	\$23.83	85.17	Preventive
2026	195	01	VALLEY DR	HERONDO ST	2ND ST	Collector	AC	\$1,845.78	68.33	Preventive
2026	195	02	VALLEY DR	2ND ST	8TH ST	Collector	AC	\$885.53	78.49	Preventive
2026	195	03	VALLEY DR	8TH ST	11TH ST	Collector	AC	\$459.45	78.49	Preventive
2026	195	04	VALLEY DR	11TH ST	PIER AVE	Collector	AC	\$386.01	78.49	Preventive
2026	195	05	VALLEY DR	PIER AVE	18TH ST	Collector	AAC	\$267.71	84.14	Preventive
2026	195	06	VALLEY DR	18TH ST	20TH ST	Collector	AAC	\$104.09	84.14	Preventive
2026	195	07	VALLEY DR	20TH ST	24TH ST	Collector	AAC	\$128.07	84.14	Preventive
2026	195	08	VALLEY DR	24TH ST	25TH ST	Collector	AAC	\$144.56	84.14	Preventive
2026	195	09	VALLEY DR	25TH ST	GOULD AVE	Collector	AAC	\$220.81	84.14	Preventive
2026	195	10	VALLEY DR	GOULD AVE	30TH ST	Collector	AAC	\$138.63	84.14	Preventive
2026	195	11	VALLEY DR	30TH ST	LONGFELLOW AVE	Collector	AAC	\$90.56	84.14	Preventive
2026	196	01	VALLEY PARK AVE	END	20TH ST	Local	AC	\$1,003.70	72.45	Preventive
2026	197	01	VAN HORNE LN	PROSPECT AVE	REYNOLDS LN	Local	AC	\$8.70	85.17	Preventive
2026	199	01	OAK ST	LOMA DR	BARD ST	Local	AC	\$612.25	71.97	Preventive

Appendix F. Major M&R Maps for PCI 81 Target

City of Hermosa Beach, California Pavement Management Program, 2016



Legend

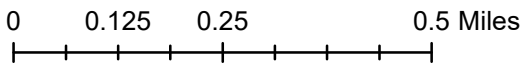

— Major M&R



City of Hermosa Beach, CA
Major M&R in 2017 (Target PCI 81)



City of Hermosa Beach, California Pavement Management Program, 2016



Legend

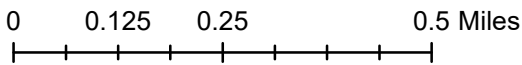

— Major M&R



City of Hermosa Beach, CA
Major M&R in 2018 (Target PCI 81)



City of Hermosa Beach, California Pavement Management Program, 2016



Legend

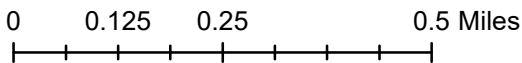

— Major M&R



City of Hermosa Beach, CA
Major M&R in 2020 (Target PCI 81)



City of Hermosa Beach, California Pavement Management Program, 2016



Legend

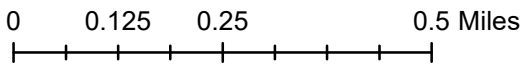

 Major M&R



City of Hermosa Beach, CA
Major M&R in 2021 (Target PCI 81)



City of Hermosa Beach, California Pavement Management Program, 2016



Legend

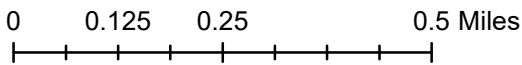

— Major M&R



City of Hermosa Beach, CA
Major M&R in 2022 (Target PCI 81)



City of Hermosa Beach, California Pavement Management Program, 2016



Legend

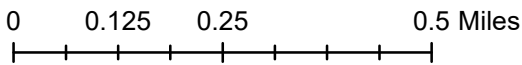

— Major M&R



City of Hermosa Beach, CA
Major M&R in 2023 (Target PCI 81)



City of Hermosa Beach, California Pavement Management Program, 2016



Legend

— Major M&R



City of Hermosa Beach, CA
Major M&R in 2025 (Target PCI 81)



Appendix G. Sidewalk Observations Report

City of Hermosa Beach

Sidewalk Evaluation

Picture #	Observation (#)	Observation (a,b,c,d)	Comments	Address	Street	Side of Street (N, E, S, W)	Nearest Cross-Street 1	Nearest Cross-Street 2	Longitude	Latitude	Recommended Repairs	Inspection Date
1	2	b		901A	Pacific Coast Highway (PCH)	W	Herondo St	1st St	-118.3903778	33.85462778	Replace - 3 ft x 5 ft, Grind - 10 ft	8/26/2016
2	3	d		7	Pacific Coast Highway (PCH)	W	Herondo St	1st St	-118.3904167	33.85485556	Replace - 4 ft x 4 ft	8/26/2016
3	3	d		7	Pacific Coast Highway (PCH)	W	Herondo St	1st St	-118.3904444	33.85489722	Replace - 3.2 ft x 4.25 ft	8/26/2016
4	4	b		125	Pacific Coast Highway (PCH)	W	1st St	2nd St	-118.39045	33.85501111	Replace - 4 ft x 14 ft	8/26/2016
5	2	b		125	Pacific Coast Highway (PCH)	W	1st St	2nd St	-118.3905472	33.85545	Grind - 7 ft	8/26/2016
6	2	a		125	Pacific Coast Highway (PCH)	W	1st St	2nd St	-118.3905861	33.85551389	Replace - 7 ft x 16 ft	8/26/2016
7	2	a		125	Pacific Coast Highway (PCH)	W	1st St	2nd St	-118.3904833	33.85539722	Grind - 7 ft	8/26/2016
8	2	b		211	Pacific Coast Highway (PCH)	W	2nd St	3rd St	-118.3908833	33.85684167	Replace - 3 ft x 5 ft	8/26/2016
9	1			211	Pacific Coast Highway (PCH)	W	2nd St	3rd St	-118.3908639	33.85701944	Replace - 3 ft x 3 ft	8/26/2016
10	3	b		303	Pacific Coast Highway (PCH)	W	3rd St	4th St	-118.3910167	33.85736111	Replace - 1.5 ft x 2.7 ft	8/26/2016
11	1			303	Pacific Coast Highway (PCH)	W	3rd St	4th St	-118.3910306	33.85728889	Replace - 2.5 ft x 7.5 ft	8/26/2016
12	3	a		303	Pacific Coast Highway (PCH)	W	3rd St	4th St	-118.3910389	33.85731389	Patch - 0.5 ft x 0.5 ft	8/26/2016
13	3	a		303	Pacific Coast Highway (PCH)	W	3rd St	4th St	-118.3910611	33.85738333	Replace - 2.5 ft x 2.5 ft	8/26/2016
14	3	a		303	Pacific Coast Highway (PCH)	W	3rd St	4th St	-118.3908806	33.85746944	Patch - 0.5 ft x 0.5 ft	8/26/2016
15	3	a		303	Pacific Coast Highway (PCH)	W	3rd St	4th St	-118.3910389	33.85745833	Grind - 7.5 ft	8/26/2016
16	3	b		307	Pacific Coast Highway (PCH)	W	3rd St	4th St	-118.3910611	33.85748889	Replace - 5 ft x 10 ft	8/26/2016
17	3	a		307	Pacific Coast Highway (PCH)	W	3rd St	4th St	-118.3914139	33.85756111	Patch - 0.5 ft x 0.5 ft	8/26/2016
18	2	b		307	Pacific Coast Highway (PCH)	W	3rd St	4th St	-118.3909306	33.85752222	Grind - 2.5 ft	8/26/2016
19	2	b		333	Pacific Coast Highway (PCH)	W	3rd St	4th St	-118.3911278	33.8577	Grind - 2.5 ft	8/26/2016
20	2	b		333	Pacific Coast Highway (PCH)	W	3rd St	4th St	-118.3909889	33.85776389	Grind - 5 ft	8/26/2016
21	2	a		333	Pacific Coast Highway (PCH)	W	3rd St	4th St	-118.3909889	33.85778333	Replace - 2.5 ft x 2.5 ft	8/26/2016
22	2	b		403	Pacific Coast Highway (PCH)	W	4th St	5th St	-118.3911833	33.85795556	Grind - 2.5 ft	8/26/2016
23	3	b		407	Pacific Coast Highway (PCH)	W	4th St	5th St	-118.3912	33.85800278	Replace - 2.5 ft x 5 ft	8/26/2016
24	3	a		407	Pacific Coast Highway (PCH)	W	4th St	5th St	-118.3911083	33.85832778	Patch - 0.3 ft x 2.5 ft	8/26/2016
25	3	a		503	Pacific Coast Highway (PCH)	W	5th St	6th St	-118.3914139	33.85874167	Patch - 0.5 ft x 0.5 ft	8/26/2016
26	2	a	Panels have sunk	503	Pacific Coast Highway (PCH)	W	5th St	6th St	-118.3914917	33.85883611	Replace - 7.5 ft x 60 ft	8/26/2016
27	3	a		501b	Pacific Coast Highway (PCH)	W	5th St	6th St	-118.39155	33.85904444	Patch - 0.5 ft x 0.5 ft	8/26/2016
28	3	a		501b	Pacific Coast Highway (PCH)	W	5th St	6th St	-118.3916417	33.85916389	Replace - 2.5 ft x 2.5 ft	8/26/2016
29	2	a	Panel has sunk	555	Pacific Coast Highway (PCH)	W	5th St	6th St	-118.391675	33.85914167	Replace - 2.5 ft x 2.5 ft	8/26/2016

City of Hermosa Beach

Sidewalk Evaluation

Picture #	Observation (#)	Observation (a,b,c,d)	Comments	Address	Street	Side of Street (N, E, S, W)	Nearest Cross-Street 1	Nearest Cross-Street 2	Longitude	Latitude	Recommended Repairs	Inspection Date
30	3	a		555	Pacific Coast Highway (PCH)	W	5th St	6th St	-118.3916306	33.85926667	Patch - 0.67 ft x 2.5 ft	8/26/2016
31	3	b		601	Pacific Coast Highway (PCH)	W	6th St	7th St	-118.3917556	33.85948889	Replace - 2.5 ft x 2.5 ft	8/26/2016
32	2	b		635	Pacific Coast Highway (PCH)	W	6th St	7th St	-118.3915278	33.86006111	Grind - 2.5 ft	8/26/2016
33	3	a		635	Pacific Coast Highway (PCH)	W	6th St	7th St	-118.391625	33.859825	Patch - 2 ft x 2 ft	8/26/2016
34	3	a		635	Pacific Coast Highway (PCH)	W	6th St	7th St	-118.3917361	33.85995	Replace - 2.5 ft x 2.5 ft	8/26/2016
35	3	a		727	Pacific Coast Highway (PCH)	W	7th St	8th St	-118.3918944	33.86071389	Patch - 0.17 ft x 0.17 ft	8/26/2016
36	2	b		803	Pacific Coast Highway (PCH)	W	8th St	9th St	-118.3920972	33.86089167	Grind - 2.5 ft	8/26/2016
37	2	a		825	Pacific Coast Highway (PCH)	W	8th St	9th St	-118.3920694	33.86096111	Grind - 10 ft	8/26/2016
38	2	a		825	Pacific Coast Highway (PCH)	W	8th St	9th St	-118.3920639	33.86116111	Grind - 2.5 ft	8/26/2016
39	3	a		837	Pacific Coast Highway (PCH)	W	8th St	9th St	-118.3921778	33.86122778	Patch - 1 ft x 2 ft	8/26/2016
40	3	a		837	Pacific Coast Highway (PCH)	W	8th St	9th St	-118.3921639	33.86145	Replace - 3 ft x 3 ft	8/26/2016
41	3	b		931	Pacific Coast Highway (PCH)	W	9th St	10th St	-118.3923861	33.86206389	Replace - 2.5 ft x 5 ft	8/26/2016
42	3	b		931	Pacific Coast Highway (PCH)	W	9th St	10th St	-118.3924222	33.86206389	Replace - 2.5 ft x 2.5 ft	8/26/2016
43	2	a		931	Pacific Coast Highway (PCH)	W	9th St	10th St	-118.3924694	33.86216944	Replace - 2.5 ft x 2.5 ft	8/26/2016
44	3	d		931	Pacific Coast Highway (PCH)	W	9th St	10th St	-118.3923111	33.86249722	Replace - 2.5 ft x 5 ft	8/26/2016
45	2	b		931	Pacific Coast Highway (PCH)	W	9th St	10th St	-118.3924667	33.86231111	Patch - 2 ft x 2 ft	8/26/2016
46	3	b		1025	Pacific Coast Highway (PCH)	W	10th St	11th St	-118.3926306	33.86272778	Replace - 2.5 ft x 5 ft	8/26/2016
47	1			1025	Pacific Coast Highway (PCH)	W	10th St	11th St	-118.3924806	33.86286389	Patch - 1 ft x 2.5 ft	8/26/2016
48	2	a		1107	Pacific Coast Highway (PCH)	W	11th St	11th Pl	-118.3926056	33.86322778	Replace - 2.5 ft x 13.3 ft	8/26/2016
49	3	a		1107	Pacific Coast Highway (PCH)	W	11th St	11th Pl	-118.3927639	33.8632	Patch - 0.5 ft x 0.5 ft	8/26/2016
50	2	a	Panels have sunk	1107	Pacific Coast Highway (PCH)	W	11th St	11th Pl	-118.392775	33.86350556	Replace - 2.5 ft x 5.3 ft	8/26/2016
51	3	a		1200	Pacific Coast Highway (PCH)	W	11th Pl	Pier Ave	-118.3929222	33.86425833	Patch - 2 ft x 2 ft	8/26/2016
52	2	a		1559	Pacific Coast Highway (PCH)	W	15th St	16th St	-118.3934833	33.86608611	Grind - 4 ft	8/26/2016
53	2	a		1559	Pacific Coast Highway (PCH)	W	15th St	16th St	-118.3937833	33.86629167	Patch - 3 ft x 3 ft	8/26/2016
54	2	a		1707	Pacific Coast Highway (PCH)	W	16th St	18th St	-118.3939389	33.86758611	Replace - 2.7 ft x 3.5 ft	8/26/2016
55	3	a		1707	Pacific Coast Highway (PCH)	W	16th St	18th St	-118.3940028	33.86759722	Patch - 1 ft x 3 ft	8/26/2016
56	3	a		1707	Pacific Coast Highway (PCH)	W	16th St	18th St	-118.3939917	33.86760556	Patch - 3 ft x 4 ft	8/26/2016
57	3	a	Utility	1731	Pacific Coast Highway (PCH)	W	16th St	18th St	-118.3940361	33.86763056	Patch - 1 ft x 4 ft	8/26/2016
58	2	a		1821	Pacific Coast Highway (PCH)	W	18th St	19th St	-118.3940444	33.86812222	Grind - 7.5 ft	8/26/2016

City of Hermosa Beach

Sidewalk Evaluation

Picture #	Observation (#)	Observation (a,b,c,d)	Comments	Address	Street	Side of Street (N, E, S, W)	Nearest Cross-Street 1	Nearest Cross-Street 2	Longitude	Latitude	Recommended Repairs	Inspection Date
59	2	b		1821	Pacific Coast Highway (PCH)	W	18th St	19th St	-118.3940972	33.86821111	Grind - 7.5 ft	8/26/2016
60	2	a		1821	Pacific Coast Highway (PCH)	W	18th St	19th St	-118.3941306	33.86826111	Grind - 7.5 ft	8/26/2016
61	2	a		1821	Pacific Coast Highway (PCH)	W	18th St	19th St	-118.3941722	33.86829444	Replace - 3.3 ft x 7.5 ft	8/26/2016
62	2	a		1821	Pacific Coast Highway (PCH)	W	18th St	19th St	-118.3941278	33.86848056	Replace - 3.3 ft x 7.5 ft	8/26/2016
63	2	a		1837	Pacific Coast Highway (PCH)	W	18th St	19th St	-118.3942694	33.86870833	Replace - 1.2 ft x 58.3 ft	8/26/2016
64	3	a		1837	Pacific Coast Highway (PCH)	W	18th St	19th St	-118.3942167	33.86875	Patch - 1 ft x 1 ft	8/26/2016
65	3	a		2001	Pacific Coast Highway (PCH)	W	20th St	21st St	-118.394575	33.8697	Patch - 0.3 ft x 4 ft	8/26/2016
66	3	a		2021	Pacific Coast Highway (PCH)	W	20th St	21st St	-118.3946806	33.87005556	Patch - 1 ft x 2 ft	8/26/2016
67	3	a		2121	Pacific Coast Highway (PCH)	W	21st St	24th St	-118.3948056	33.8706	Patch - 1 ft x 4 ft	8/26/2016
68	2	b		2205	Pacific Coast Highway (PCH)	W	21st St	24th St	-118.3949306	33.87076667	Grind - 3 ft	8/26/2016
69	2	b		2401	Pacific Coast Highway (PCH)	W	24th St	Artesia Blvd	-118.3949639	33.871375	Grind - 3 ft	8/26/2016
70	2	a		2615	Pacific Coast Highway (PCH)	W	Artesia Blvd	30th St	-118.3960694	33.87352778	Grind - 3 ft	8/26/2016
71	3	a		2701	Pacific Coast Highway (PCH)	W	Artesia Blvd	30th St	-118.3961306	33.87415	Patch - 2 ft x 2 ft	8/26/2016
72	3	d		2851	Pacific Coast Highway (PCH)	W	Artesia Blvd	30th St	-118.3960056	33.87502222	Replace - 4.7 ft x 10 ft	8/26/2016
73	3	a		2851	Pacific Coast Highway (PCH)	W	Artesia Blvd	30th St	-118.3961361	33.87503889	Patch - 1 ft x 1 ft	8/26/2016
74	2	a		2851	Pacific Coast Highway (PCH)	W	Artesia Blvd	30th St	-118.3961333	33.87515278	Replace - 0.8 ft x 15 ft	8/26/2016
75	2	a		2901	Pacific Coast Highway (PCH)	W	Artesia Blvd	30th St	-118.396125	33.87523611	Patch - 0.3 ft x 0.3 ft	8/26/2016
76	7		High severity AC as sidewalk	3125	Pacific Coast Highway (PCH)	W	30th St	Longfellow Ave	-118.3961056	33.87613889	Replace - 5 ft x 98 ft	8/26/2016
77	4	a	Utility Box - Only 34 inch horizontal clearance	2514	Pacific Coast Highway (PCH)	E	Artesia Blvd	21st St	-118.3951417	33.87251667		8/26/2016
78	3	b		2510	Pacific Coast Highway (PCH)	E	Artesia Blvd	21st St	-118.3951	33.87205556	Replace - 3.25 ft x 6 ft	8/26/2016
79	3	a		2510	Pacific Coast Highway (PCH)	E	Artesia Blvd	21st St	-118.3949389	33.87208611	Patch - 0.1 ft x 0.1 ft	8/26/2016
80	1			2420	Pacific Coast Highway (PCH)	E	Artesia Blvd	21st St	-118.3948639	33.87123889	Patch - 0.25 ft x 2.5 ft	8/26/2016
81	3	a		2420	Pacific Coast Highway (PCH)	E	Artesia Blvd	21st St	-118.3948111	33.87146944	Patch - 3 ft x 3 ft	8/26/2016
82	4	c	Sign - Only 64 inch vertical clearance	2420	Pacific Coast Highway (PCH)	E	Artesia Blvd	21st St	-118.3949806	33.87113056		8/26/2016
83	4	a	Sign - Only 33 inch horizontal clearance	2040	Pacific Coast Highway (PCH)	E	21st St	20th St	-118.3944806	33.87028611		8/26/2016
84	4	a	Pole - Only 27 inch horizontal clearance	2040	Pacific Coast Highway (PCH)	E	21st St	20th St	-118.3944139	33.87013056		8/26/2016
85	3	a		2040	Pacific Coast Highway (PCH)	E	21st St	20th St	-118.394475	33.87015278	Patch - 0.3 ft x 1 ft	8/26/2016
86	4	a	Pole - Only 34 inch horizontal clearance	1924	Pacific Coast Highway (PCH)	E	20th St	19th St	-118.3942889	33.86953056		8/26/2016
87	3	a	Fix utility cap	1924	Pacific Coast Highway (PCH)	E	20th St	19th St	-118.3944111	33.86949167		8/26/2016

City of Hermosa Beach

Sidewalk Evaluation

Picture #	Observation (#)	Observation (a,b,c,d)	Comments	Address	Street	Side of Street (N, E, S, W)	Nearest Cross-Street 1	Nearest Cross-Street 2	Longitude	Latitude	Recommended Repairs	Inspection Date
88	2	b		1860	Pacific Coast Highway (PCH)	E	19th St	18th St	-118.39411111	33.86906389	Grind - 7.5 ft	8/26/2016
89	4	a	Pole - Only 25 inch horizontal clearance	1734	Pacific Coast Highway (PCH)	E	18th St	17th St	-118.3937583	33.86762778		8/26/2016
90	4	a	Pole - Only 30 inch horizontal clearance	1734	Pacific Coast Highway (PCH)	E	18th St	17th St	-118.3937944	33.86773333		8/26/2016
91	3	a		1734	Pacific Coast Highway (PCH)	E	18th St	17th St	-118.3937778	33.86761111	Patch - 1 ft x 1 ft, 1 ft x 1 ft,	8/26/2016
92	2	b		1630	Pacific Coast Highway (PCH)	E	17th St	16th St	-118.39355	33.86697778	Replace - 3.2 ft x 3.2 ft	8/26/2016
93	3	a		1630	Pacific Coast Highway (PCH)	E	17th St	16th St	-118.3936917	33.86701667	Replace - 2.2 ft x 4.3 ft	8/26/2016
94	2	b		1560	Pacific Coast Highway (PCH)	E	16th St	15th St	-118.393325	33.86638056	Grind - 3 ft	8/26/2016
95	4	a	Pole - Only 33 inch horizontal clearance	1500	Pacific Coast Highway (PCH)	E	16th St	15th St	-118.3931917	33.86560556		8/26/2016
96	3	d		1402	Pacific Coast Highway (PCH)	E	14th St	13th St	-118.3930389	33.86498333	Replace - 2.2 ft x 5 ft	8/26/2016
97	2	a		1200	Pacific Coast Highway (PCH)	E	13th St	Aviation Blvd	-118.3928278	33.86431111	Patch - 1 ft x 2 ft	8/26/2016
98	2	a		1200	Pacific Coast Highway (PCH)	E	13th St	Aviation Blvd	-118.3924	33.86347778	Replace - 2 ft x 3 ft	8/26/2016
99	2	a		1200	Pacific Coast Highway (PCH)	E	13th St	Aviation Blvd	-118.392425	33.86321389	Replace - 1 ft x 2 ft, 1 ft x 2 ft	8/26/2016
100	3	b		860	Pacific Coast Highway (PCH)	E	9th St	8th Pl	-118.3919528	33.86156667	Replace - 5 ft x 5.7 ft	8/26/2016
101	2	a		860	Pacific Coast Highway (PCH)	E	9th St	8th Pl	-118.3919972	33.861675	Replace - 2.5 ft x 2.5 ft, 2.5 ft x 2.5 ft, Grind - 8.3 ft	8/26/2016
102	2	a		860	Pacific Coast Highway (PCH)	E	8th Pl	8th St	-118.3919944	33.86152222	Replace - 1.5 ft x 6 ft	8/26/2016
103	3	a		820	Pacific Coast Highway (PCH)	E	5th St	4th St	-118.3915611	33.86129722	Patch - 0.3 ft x 3 ft	8/26/2016
104	1			526	Pacific Coast Highway (PCH)	E	5th St	4th St	-118.3912389	33.85891944	Grind - 3 ft	8/26/2016
105	3	b		454	Pacific Coast Highway (PCH)	E	5th St	4th St	-118.3909972	33.85850556	Replace - 5 ft x 6.8 ft	8/26/2016
106	3	a		454	Pacific Coast Highway (PCH)	E	5th St	4th St	-118.3913694	33.858675	Patch - 0.3 ft x 2 ft	8/26/2016
107	3	b		442	Pacific Coast Highway (PCH)	E	5th St	4th St	-118.3909917	33.85841111	Replace - 4.2 ft x 4.4 ft, Patch - 0.5 ft x 2.5 ft	8/26/2016
108	3	a		438	Pacific Coast Highway (PCH)	E	5th St	4th St	-118.3910528	33.85832778	Patch - 1 ft x 1 ft	8/26/2016
109	3	a		400	Pacific Coast Highway (PCH)	E	5th St	4th St	-118.3909306	33.85784722	Patch - 1 ft x 1 ft	8/26/2016
110	3	a		400	Pacific Coast Highway (PCH)	E	5th St	4th St	-118.3909417	33.85773056	Patch - 1 ft x 2 ft	8/26/2016
111	2	b		322	Pacific Coast Highway (PCH)	E	4th St	3rd St	-118.3910583	33.85716944	Grind - 3 ft	8/26/2016
112	3	a		134	Pacific Coast Highway (PCH)	E	2nd St	1st St	-118.3905167	33.85610278	Replace - 3 ft x 3 ft	8/26/2016
113	3	a		102	Pacific Coast Highway (PCH)	E	1st St	Herondo St	-118.3903167	33.8557	Patch - 1.7 ft x 1.7 ft, 0.3 ft x 2 ft	8/26/2016
114	3	a		100	Pacific Coast Highway (PCH)	E	1st St	Herondo St	-118.3902167	33.85528611	Patch - 1 ft x 1 ft	8/26/2016
115	3	a		100	Pacific Coast Highway (PCH)	E	1st St	Herondo St	-118.3902056	33.85526667	Patch - 1 ft x 1 ft	8/26/2016
116	3	a		100	Pacific Coast Highway (PCH)	E	1st St	Herondo St	-118.3903056	33.85532778	Patch - 0.25 ft x 2.5 ft	8/26/2016

City of Hermosa Beach

Sidewalk Evaluation

Picture #	Observation (#)	Observation (a,b,c,d)	Comments	Address	Street	Side of Street (N, E, S, W)	Nearest Cross-Street 1	Nearest Cross-Street 2	Longitude	Latitude	Recommended Repairs	Inspection Date
117	3	a		100	Pacific Coast Highway (PCH)	E	1st St	Herondo St	-118.3903222	33.85501944	Patch - 0.5 ft x 1 ft	8/26/2016
118	3	a		100	Pacific Coast Highway (PCH)	E	1st St	Herondo St	-118.3902444	33.85493333	Patch - 0.2 ft x 0.2 ft	8/26/2016
119	3	a		100	Pacific Coast Highway (PCH)	E	1st St	Herondo St	-118.3901583	33.85471667	Patch - 1 ft x 1 ft	8/26/2016
H01	2	b		16	Hermosa Ave	E	Herondo St	Lyndon St	-118.3973778	33.85291389	Grind - 7 ft	9/29/2016
H02	2	a		34	Hermosa Ave	E	Lyndon St	1st St	-118.3974361	33.85282222	Grind - 8 ft	9/29/2016
H03	2	b		54	Hermosa Ave	E	Lyndon St	1st St	-118.3976167	33.85340556	Grind - 5 ft	9/29/2016
H04	2	a		56	Hermosa Ave	E	Lyndon St	1st St	-118.3977611	33.853575	Grind - 27 ft	9/29/2016
H05	2	b		104	Hermosa Ave	E	1st St	2nd St	-118.3976222	33.85383611	Grind - 6 ft	9/29/2016
H06	2	a		136	Hermosa Ave	E	2nd St	3rd St	-118.3980389	33.85511667	Patch - 1 ft x 5 ft	9/29/2016
H07	2	a		216	Hermosa Ave	E	3rd St	4th St	-118.3980389	33.85511111	Grind - 10 ft	9/29/2016
H08	2	a		216	Hermosa Ave	E	3rd St	4th St	-118.3983139	33.85552778	Grind - 5 ft	9/29/2016
H09	2	a		234	Hermosa Ave	E	4th Ct	4th St	-118.3983111	33.85601111	Grind - 3 ft	9/29/2016
H10	2	a		320	Hermosa Ave	E	4th Ct	4th St	-118.3982667	33.85622222	Grind - 12 ft	9/29/2016
H11	2	a		350	Hermosa Ave	E	5th Ct	5th St	-118.3985139	33.85684167	Grind - 3 ft	9/29/2016
H12	3	b		430	Hermosa Ave	E	5th St	6th Ct	-118.3984806	33.85715278	Replace - 4 ft x 2 ft	9/29/2016
H13	2	b		444	Hermosa Ave	E	5th St	6th Ct	-118.3985694	33.857075	Grind - 7 ft	9/29/2016
H14	3	a		444	Hermosa Ave	E	5th St	6th Ct	-118.3988361	33.85746389	Patch - 1 ft x 11 ft	9/29/2016
H15	2	b		520	Hermosa Ave	E	5th St	6th Ct	-118.3986722	33.85743333	Grind - 5 ft	9/29/2016
H16	2	b		520	Hermosa Ave	E	5th St	6th Ct	-118.3986472	33.85745833	Grind - 3 ft	9/29/2016
H17	2	b		532	Hermosa Ave	E	5th St	6th Ct	-118.3987389	33.85766111	Grind - 12 ft	9/29/2016
H18	2	a		534	Hermosa Ave	E	6th Ct	6th St	-118.3985806	33.85757222	Grind - 9 ft	9/29/2016
H19	2	b		534	Hermosa Ave	E	6th Ct	6th St	-118.3987667	33.85761944	Grind - 6 ft	9/29/2016
H20	2	b		534	Hermosa Ave	E	6th Ct	6th St	-118.3988111	33.85766389	Grind - 5 ft	9/29/2016
H21	2	a		534	Hermosa Ave	E	6th Ct	6th St	-118.3987472	33.85795	Grind - 3 ft	9/29/2016
H22	1			602	Hermosa Ave	E	6th St	8th St	-118.3988	33.85797778	Patch - 0.5 ft x 2 ft	9/29/2016
H23	2	b		602	Hermosa Ave	E	6th St	8th St	-118.3988194	33.85801944	Grind - 3 ft	9/29/2016
H24	2	b		612	Hermosa Ave	E	6th St	8th St	-118.3989806	33.85836944	Grind - 12 ft	9/29/2016
H25	3	a		626	Hermosa Ave	E	6th St	8th St	-118.3988833	33.85836667	Patch - 1 ft x 1 ft	9/29/2016
H26	2	b		626	Hermosa Ave	E	6th St	8th St	-118.3989333	33.85838056	Grind - 10 ft	9/29/2016

City of Hermosa Beach

Sidewalk Evaluation

Picture #	Observation (#)	Observation (a,b,c,d)	Comments	Address	Street	Side of Street (N, E, S, W)	Nearest Cross-Street 1	Nearest Cross-Street 2	Longitude	Latitude	Recommended Repairs	Inspection Date
H27	2	b		626	Hermosa Ave	E	6th St	8th St	-118.3989861	33.85849722	Grind - 3 ft	9/29/2016
H28	3	b		706	Hermosa Ave	E	6th St	8th St	-118.3989917	33.85861389	Replace - 3 ft x 3 ft	9/29/2016
H29	3	a		706	Hermosa Ave	E	6th St	8th St	-118.399075	33.85881389	Patch - 1 ft x 1 ft	9/29/2016
H30	2	b		71	Hermosa Ave	E	6th St	8th St	-118.3978583	33.85438333	Grind - 3 ft	9/29/2016
H31	2	a	Near H30	710	Hermosa Ave	E	6th St	8th St	-118.3989972	33.85881389	Grind - 1 ft	9/29/2016
H32	2	b		718	Hermosa Ave	E	6th St	8th St	-118.3989917	33.85877778	Grind - 6 ft	9/29/2016
H33	2	b		718	Hermosa Ave	E	6th St	8th St	-118.3989556	33.85882222	Grind - 2 ft	9/29/2016
H34	2	b		718	Hermosa Ave	E	6th St	8th St	-118.3991194	33.85889722	Grind - 3 ft	9/29/2016
H35	2	b		718	Hermosa Ave	E	6th St	8th St	-118.3990917	33.85892222	Patch - 0.5 ft x 6 ft	9/29/2016
H36	2	b		100	Hermosa Ave	E	6th St	8th St	-118.3990667	33.85935833	Grind - 9 ft	9/29/2016
H37	2	a		810	Hermosa Ave	E	8th St	10th St	-118.3994083	33.85946944	Grind - 3 ft	9/29/2016
H38	3	b		824	Hermosa Ave	E	8th St	10th St	-118.39935	33.85947222	Replace - 8 ft x 11 ft	9/29/2016
H39	3	d		824	Hermosa Ave	E	8th St	10th St	-118.3992972	33.85962778	Replace - 7 ft x 6 ft	9/29/2016
H40	2	b		824	Hermosa Ave	E	8th St	10th St	-118.399275	33.85969722	Grind - 2 ft	9/29/2016
H41	3	a		832	Hermosa Ave	E	8th St	10th St	-118.399425	33.85971944	Patch - 1 ft x 3 ft	9/29/2016
H42	2	b		832	Hermosa Ave	E	8th St	10th St	-118.3993722	33.85986389	Grind - 4 ft	9/29/2016
H43	3	a		910	Hermosa Ave	E	8th St	10th St	-118.399475	33.86013056	Patch - 1 ft x 1 ft	9/29/2016
H44	2	b		910	Hermosa Ave	E	8th St	10th St	-118.3993722	33.86005833	Grind - 10 ft	9/29/2016
H45	2	b		910	Hermosa Ave	E	8th St	10th St	-118.3994083	33.86010833	Grind - 7 ft	9/29/2016
H46	3	a		910	Hermosa Ave	E	8th St	10th St	-118.399375	33.8601	Patch - 1 ft x 11 ft	9/29/2016
H47	2	b		910	Hermosa Ave	E	8th St	10th St	-118.3994083	33.86013611	Grind - 3 ft	9/29/2016
H48	2	b		934	Hermosa Ave	E	8th St	10th St	-118.3994083	33.86039722	Grind - 3 ft	9/29/2016
H49	3	b		1014	Hermosa Ave	E	10th St	Pier Ave	-118.3996917	33.86088333	Replace - 3 ft x 6 ft	9/29/2016
H50	2	b		1014	Hermosa Ave	E	10th St	Pier Ave	-118.3997556	33.86114444	Grind - 5 ft	9/29/2016
H51	2	b		1014	Hermosa Ave	E	10th St	Pier Ave	-118.3997944	33.86121944	Grind - 3 ft	9/29/2016
H52	2	b		1038	Hermosa Ave	E	10th St	Pier Ave	-118.3997222	33.86128611	Grind - 9 ft	9/29/2016
H53	5		Trash container on soil	1132	Hermosa Ave	E	10th St	Pier Ave	-118.3999417	33.86194722	TBD - Replace - 3 ft x 4 ft	9/29/2016
H54	2	a		1132	Hermosa Ave	E	10th St	Pier Ave	-118.4000806	33.86206389	Replace - 3 ft x 4 ft	9/29/2016
H55	2	a		1101	Hermosa Ave	W	Pier Ave	11th St	-118.3998944	33.86194722	Grind - 6 ft	9/29/2016

City of Hermosa Beach

Sidewalk Evaluation

Picture #	Observation (#)	Observation (a,b,c,d)	Comments	Address	Street	Side of Street (N, E, S, W)	Nearest Cross-Street 1	Nearest Cross-Street 2	Longitude	Latitude	Recommended Repairs	Inspection Date
H56	2	a		1101	Hermosa Ave	W	Pier Ave	11th St	-118.4000694	33.86178889	Grind - 9 ft	9/29/2016
H57	7		Asphalt patch	1101	Hermosa Ave	W	Pier Ave	11th St	-118.4000722	33.86168056	Replace - 3 ft x 4 ft	9/29/2016
H58	1			1101	Hermosa Ave	W	Pier Ave	11th St	-118.3999472	33.86151944	Patch - 1 ft x 3 ft	9/29/2016
H59	3	b	Ramp is also cracked	1031	Hermosa Ave	W	11th St	10th St	-118.3999972	33.86134167	Replace - 2 ft x 2 ft	9/29/2016
H60	2	a		1031	Hermosa Ave	W	11th St	10th St	-118.3998167	33.86139722	Grind - 6 ft	9/29/2016
H61	2	b		1031	Hermosa Ave	W	11th St	10th St	-118.3999361	33.86114444	Grind - 6 ft	9/29/2016
H62	2	b		1007	Hermosa Ave	W	11th St	10th St	-118.3999361	33.86101111	Grind - 6 ft	9/29/2016
H63	2	b		921	Hermosa Ave	W	10th St	9th St	-118.3998333	33.86060833	Grind - 6 ft	9/29/2016
H64	2	b		921	Hermosa Ave	W	10th St	9th St	-118.3997111	33.86055556	Grind - 50 ft	9/29/2016
H65	3	b		921	Hermosa Ave	W	10th St	9th St	-118.3997028	33.86040556	Patch - 3 ft x 6 ft	9/29/2016
H66	2	a		901	Hermosa Ave	W	10th St	9th St	-118.3996528	33.8603	Grind - 50 ft	9/29/2016
H67	2	b		901	Hermosa Ave	W	10th St	9th St	-118.399575	33.860075	Grind - 3 ft, Patch - 1 ft x 1 ft	9/29/2016
H68	2	a		901	Hermosa Ave	W	10th St	9th St	-118.3995972	33.86000278	Grind - 10 ft	9/29/2016
H69	3	a		837	Hermosa Ave	W	9th St	8th St	-118.3997361	33.85985278	Patch - 1 ft x 1 ft	9/29/2016
H70	3	b		837	Hermosa Ave	W	9th St	8th St	-118.3996361	33.859925	Replace - 3 ft x 4 ft	9/29/2016
H71	3	b		837	Hermosa Ave	W	9th St	8th St	-118.3996278	33.85986389	Patch - 3 ft x 4 ft	9/29/2016
H72	3	b		837	Hermosa Ave	W	9th St	8th St	-118.3995417	33.85968333	Replace - 2 ft x 4 ft	9/29/2016
H73	2	b		711	Hermosa Ave	W	8th St	7th St	-118.3993778	33.85914167	Grind - 20 ft	9/29/2016
H74	2	b		711	Hermosa Ave	W	8th St	7th St	-118.3993528	33.8589	Grind - 6 ft	9/29/2016
H75	1			711	Hermosa Ave	W	8th St	7th St	-118.39925	33.85861389	Patch - 1 ft x 6 ft	9/29/2016
H76	2	a		711	Hermosa Ave	W	8th St	7th St	-118.3994806	33.85866389	Grind - 4 ft, Patch - 0.5 ft x 3 ft	9/29/2016
H77	2	a		711	Hermosa Ave	W	8th St	7th St	-118.3993	33.85858056	Replac e- 6 ft x 4 ft	9/29/2016
H78	2	a		625	Hermosa Ave	W	7th St	6th St	-118.3991444	33.85826667	Grind - 9 ft	9/29/2016
H79	1			625	Hermosa Ave	W	7th St	6th St	-118.3990389	33.858325	Patch - 1 ft x 1 ft	9/29/2016
H80	2	b		625	Hermosa Ave	W	7th St	6th St	-118.398975	33.85790278	Grind - 5 ft	9/29/2016
H81	2	a		625	Hermosa Ave	W	7th St	6th St	-118.3990667	33.85789722	Replace - 4 ft x 8 ft	9/29/2016
H82	2	b		411	Hermosa Ave	W	5th St	4th St	-118.39885	33.85696944	Grind - 7 ft	9/29/2016
H83	2	a		411	Hermosa Ave	W	5th St	4th St	-118.3986944	33.85693889	Grind - 5 ft	9/29/2016
H84	2	a		411	Hermosa Ave	W	5th St	4th St	-118.3986833	33.85685278	Grind - 29 ft	9/29/2016

City of Hermosa Beach

Sidewalk Evaluation

Picture #	Observation (#)	Observation (a,b,c,d)	Comments	Address	Street	Side of Street (N, E, S, W)	Nearest Cross-Street 1	Nearest Cross-Street 2	Longitude	Latitude	Recommended Repairs	Inspection Date
H85	3 a			411	Hermosa Ave	W	5th St	4th St	-118.3985972	33.85678889	Patch - 0.5 ft x 5 ft	9/29/2016
H86	2 b			403	Hermosa Ave	W	5th St	4th St	-118.3986889	33.8566	Patch - 3 ft x 3 ft	9/29/2016
H87	2 b			403	Hermosa Ave	W	5th St	4th St	-118.398875	33.85661944	Patch - 0.5 ft x 3 ft	9/29/2016
H88	3 a			403	Hermosa Ave	W	5th St	4th St	-118.3988417	33.85656111	Patch - 0.5 ft x 3 ft	9/29/2016
H89	2 b			403	Hermosa Ave	W	5th St	4th St	-118.3984583	33.85656111	Grind - 15 ft	9/29/2016
H90	2 b		at 4th Street	403	Hermosa Ave	W	5th St	4th St	-118.3985972	33.856425	Grind - 5 ft	9/29/2016
H91	3 a		at 4th Street	403	Hermosa Ave	W	5th St	4th St	-118.3986444	33.85640278	Patch - 1 ft x 1 ft	9/29/2016
H92	2 b		at 4th Street	403	Hermosa Ave	W	5th St	4th St	-118.398725	33.85630278	Grind - 6 ft	9/29/2016
H93	3 a			315	Hermosa Ave	W	4th St	3rd St	-118.3986083	33.85638889	Patch - 1 ft x 1 ft	9/29/2016
H94	2 a		Possible tree root	315	Hermosa Ave	W	4th St	3rd St	-118.3986278	33.85631667	Grind - 5 ft	9/29/2016
H95	2 b			315	Hermosa Ave	W	4th St	3rd St	-118.3986389	33.85618333	Grind - 5 ft	9/29/2016
H96	2 b			315	Hermosa Ave	W	4th St	3rd St	-118.3986833	33.85609444	Grind - 5 ft	9/29/2016
H97	2 b			307	Hermosa Ave	W	4th St	3rd St	-118.3985694	33.85589167	Grind - 5 ft	9/29/2016
H98	2 b			305	Hermosa Ave	W	4th St	3rd St	-118.3984194	33.85592778	Grind - 57 ft	9/29/2016
H99	3 a		Patch in two places	305	Hermosa Ave	W	4th St	3rd St	-118.3984611	33.85571111	Patch - 1 ft x 1 ft, 1 ft x 1 ft	9/29/2016
H100	2 b			305	Hermosa Ave	W	4th St	3rd St	-118.3984889	33.85569444	Grind - 18 ft	9/29/2016
H101	3 a			303	Hermosa Ave	W	4th St	3rd St	-118.3984722	33.85564722	Grind - 3 ft, Grind - 6 ft, Patch - 1 ft x 1 ft	9/29/2016
H102	2 b			303	Hermosa Ave	W	4th St	3rd St	-118.3984972	33.855475	Grind - 6 ft	9/29/2016
H103	2 b			201	Hermosa Ave	W	3rd St	2nd St	-118.3983194	33.85528056	Grind - 5 ft	9/29/2016
H104	2 b			201	Hermosa Ave	W	3rd St	2nd St	-118.3983167	33.85516944	Grind - 5 ft	9/29/2016
H105	2 b			201	Hermosa Ave	W	3rd St	2nd St	-118.3983333	33.85515556	Grind - 17 ft	9/29/2016
H106	2 a			201	Hermosa Ave	W	3rd St	2nd St	-118.3983806	33.85490556	Grind - 5 ft	9/29/2016
H107	7			201	Hermosa Ave	W	3rd St	2nd St	-118.3983361	33.855	Replace utility cover	9/29/2016
H108	2 b			135	Hermosa Ave	W	2nd St	1st St	-118.3982944	33.85486667	Grind - 10 ft	9/29/2016
H109	3 c			135	Hermosa Ave	W	2nd St	1st St	-118.3981944	33.85466944	Patch - 1 ft x 3 ft	9/29/2016
H110	3 a			135	Hermosa Ave	W	2nd St	1st St	-118.3982694	33.85466111	Patch - 1 ft x 3 ft	9/29/2016
H111	3 a			135	Hermosa Ave	W	2nd St	1st St	-118.3982944	33.85469444	Patch - 1 ft x 9 ft	9/29/2016
H112	3 a			135	Hermosa Ave	W	2nd St	1st St	-118.3982111	33.85464167	Patch - 1 ft x 3 ft	9/29/2016
H113	3 a			117	Hermosa Ave	W	2nd St	1st St	-118.3981806	33.85453056	Patch - 1 ft x 4 ft	9/29/2016

City of Hermosa Beach

Sidewalk Evaluation

Picture #	Observation (#)	Observation (a,b,c,d)	Comments	Address	Street	Side of Street (N, E, S, W)	Nearest Cross-Street 1	Nearest Cross-Street 2	Longitude	Latitude	Recommended Repairs	Inspection Date
H114	3 a			117	Hermosa Ave	W	2nd St	1st St	-118.3980694	33.854425	Patch - 1 ft x 3 ft	9/29/2016
H115	2 a			117	Hermosa Ave	W	2nd St	1st St	-118.3980806	33.85442778	Grind - 3 ft	9/29/2016
H116	3 a			117	Hermosa Ave	W	2nd St	1st St	-118.3981528	33.85439444	Patch - 1 ft x 3 ft	9/29/2016
H117	3 a			101	Hermosa Ave	W	2nd St	1st St	-118.3980083	33.85434722	Patch - 1 ft x 3 ft	9/29/2016
H118	2 b			99	Hermosa Ave	W	1st St	Herondo St	-118.3981472	33.85402222	Grind - 6 ft	9/29/2016
H119	2 b			99	Hermosa Ave	W	1st St	Herondo St	-118.3980167	33.85400556	Grind - 4 ft	9/29/2016
H120	2 b			99	Hermosa Ave	W	1st St	Herondo St	-118.3979583	33.85392222	Replace - 1 ft x 3 ft	9/29/2016
H121	2 b			95	Hermosa Ave	W	1st St	Herondo St	-118.3980361	33.85390278	Grind - 5 ft	9/29/2016
H122	1			95	Hermosa Ave	W	1st St	Herondo St	-118.3979	33.85376667	Patch - 1 ft x 3 ft	9/29/2016
H123	1			95	Hermosa Ave	W	1st St	Herondo St	-118.3979278	33.853675	Patch - 1 ft x 1 ft	9/29/2016
H124	2 b			63	Hermosa Ave	W	1st St	Herondo St	-118.3978389	33.85358611	Patch - 1 ft x 3 ft	9/29/2016
H125	2 a			63	Hermosa Ave	W	1st St	Herondo St	-118.3978361	33.85351667	Grind - 6 ft	9/29/2016
H126	2 b			27	Hermosa Ave	W	1st St	Herondo St	-118.3977083	33.85300556	Grind - 5 ft	9/29/2016
H127	2 b			1212	Hermosa Ave	E	Pier Ave	14th St	-118.3998639	33.86246111	Grind - 4 ft	9/29/2016
H128	2 b			1212	Hermosa Ave	E	Pier Ave	14th St	-118.399925	33.86246389	Grind - 4 ft	9/29/2016
H129	2 a			1238	Hermosa Ave	E	Pier Ave	14th St	-118.4	33.86280278	Grind - 6 ft	9/29/2016
H130	2 b			1238	Hermosa Ave	E	Pier Ave	14th St	-118.3999972	33.86281944	Grind - 6 ft	9/29/2016
H131	2 b			1238	Hermosa Ave	E	Pier Ave	14th St	-118.4000833	33.86289444	Grind - 6 ft	9/29/2016
H132	2 b			1246	Hermosa Ave	E	Pier Ave	14th St	-118.4001194	33.86310278	Grind - 3 ft	9/29/2016
H133	2 b			1246	Hermosa Ave	E	Pier Ave	14th St	-118.4002222	33.86305	Patch - 1 ft x 1 ft	9/29/2016
H134	2 b			1246	Hermosa Ave	E	14th St	16th St	-118.4001972	33.86355	Grind - 8 ft	9/29/2016
H135	2 b			1426	Hermosa Ave	E	14th St	16th St	-118.4003306	33.86405	Grind - 27 ft	9/29/2016
H136	2 b			1430	Hermosa Ave	E	14th St	16th St	-118.4004	33.86425	Grind - 30 ft	9/29/2016
H137	3 b			1430	Hermosa Ave	E	14th St	16th St	-118.4003472	33.86440556	Replace - 6 ft x 3 ft	9/29/2016
H138	2 b			1530	Hermosa Ave	E	14th St	16th St	-118.4005194	33.86482778	Grind - 6 ft	9/29/2016
H139	2 b			1602	Hermosa Ave	E	16th St	19th St	-118.4006028	33.86519444	Grind - 30 ft	9/29/2016
H140	2 b			1716	Hermosa Ave	E	16th St	19th St	-118.4009444	33.86611111	Grind - 12 ft	9/29/2016
H141	2 b			1716	Hermosa Ave	E	16th St	19th St	-118.4009944	33.86608333	Grind - 15 ft	9/29/2016
H142	2 b			1720	Hermosa Ave	E	16th St	19th St	-118.4009389	33.86614167	Grind - 15 ft	9/29/2016

City of Hermosa Beach

Sidewalk Evaluation

Picture #	Observation (#)	Observation (a,b,c,d)	Comments	Address	Street	Side of Street (N, E, S, W)	Nearest Cross-Street 1	Nearest Cross-Street 2	Longitude	Latitude	Recommended Repairs	Inspection Date
H143	2	b		1838	Hermosa Ave	E	16th St	19th St	-118.40185	33.866775	Grind - 24 ft	9/29/2016
H144	2	b		1838	Hermosa Ave	E	16th St	19th St	-118.4018194	33.86710833	Grind - 6 ft	9/29/2016
H145	2	b		1912	Hermosa Ave	E	19th St	21st ST	-118.40185	33.86752222	Grind - 6 ft	9/29/2016
H146	2	a		1912	Hermosa Ave	E	19th St	21st ST	-118.401825	33.86751944	Grind - 17 ft	9/29/2016
H147	2	b		1930	Hermosa Ave	E	19th St	21st ST	-118.4020333	33.86773333	Grind - 15 ft	9/29/2016
H148	2	b		2010	Hermosa Ave	E	19th St	21st ST	-118.4020972	33.86831111	Grind - 6 ft	9/29/2016
H149	2	b		2040	Hermosa Ave	E	19th St	21st ST	-118.4024056	33.86833333	Grind - 6 ft	9/29/2016
H150	2	a		2044	Hermosa Ave	E	19th St	21st ST	-118.402575	33.86844444	Patch - 2 ft x 1 ft	9/29/2016
H151	7			2050	Hermosa Ave	E	19th St	21st ST	-118.4026028	33.868575	Replace - 3 ft x 6 ft	9/29/2016
H152	7			2050	Hermosa Ave	E	19th St	21st ST	-118.4026278	33.86859444	Replace - 4 ft x 4 ft	9/29/2016
H153	2	b		2050	Hermosa Ave	E	19th St	21st ST	-118.4025556	33.86866667	Grind - 3 ft	9/29/2016
H154	2	b		2050	Hermosa Ave	E	19th St	21st ST	-118.4026833	33.86861667	Grind - 15 ft	9/29/2016
H155	2	b		2056	Hermosa Ave	E	19th St	21st ST	-118.4027694	33.86866389	Grind - 3 ft	9/29/2016
H156	2	b		2056	Hermosa Ave	E	19th St	21st ST	-118.4027917	33.86866389	Grind - 3 ft, Patch - 1 ft x 1 ft	9/29/2016
H157	2	b		2100	Hermosa Ave	E	21st St	22nd St	-118.4029333	33.86887778	Grind - 6 ft, Patch - 1 ft x 1 ft	9/29/2016
H158	2	b		2130	Hermosa Ave	E	21st St	22nd St	-118.4034056	33.869075	Grind - 3 ft	9/29/2016
H159	2	a		2206	Hermosa Ave	E	22nd St	24th St	-118.4033667	33.86924444	Patch - 2 ft x 15 ft	9/29/2016
H160	2	b		2318	Hermosa Ave	E	22nd St	24th St	-118.4039306	33.87026944	Grind - 4 ft	9/29/2016
H161	7		Ongoing construction	2416	Hermosa Ave	E	24th St	25th St	-118.4041222	33.87046389	Several broken slabs	9/29/2016
H162	2	b		2516	Hermosa Ave	E	25th St	26th St	-118.40505	33.8717	Grind - 3 ft	9/29/2016
H163	2	b		2526	Hermosa Ave	E	25th St	26th St	-118.4048667	33.87176667	Grind - 9 ft	9/29/2016
H164	2	b		2540	Hermosa Ave	E	25th St	26th St	-118.405025	33.87186667	Grind - 3 ft	9/29/2016
H165	2	a	Brick pavers that are uneven	2540	Hermosa Ave	E	25th St	26th St	-118.4049667	33.87195556	TBD	9/29/2016
H166	3	a		2626	Hermosa Ave	E	26th St	27th St	-118.4049278	33.87195556	Replace - 1 ft x 6 ft	9/29/2016
H167	2	b		2704	Hermosa Ave	E	27th St	28th St	-118.4055833	33.87294167	Grind - 6 ft	9/29/2016
H168	2	b		2730	Hermosa Ave	E	27th St	28th St	-118.4056611	33.87323611	Grind - 3 ft	9/29/2016
H169	2	a		2730	Hermosa Ave	E	27th St	28th St	-118.4057972	33.87321389	Grind - 3 ft	9/29/2016
H170	7		Ongoing construction	2910	Hermosa Ave	E	29th St	30th St	-118.4060639	33.87377778	Several broken slabs	9/29/2016
H171	2	b		2910	Hermosa Ave	E	29th St	30th St	-118.4064694	33.87416389	Grind - 3 ft	9/29/2016

City of Hermosa Beach

Sidewalk Evaluation

Picture #	Observation (#)	Observation (a,b,c,d)	Comments	Address	Street	Side of Street (N, E, S, W)	Nearest Cross-Street 1	Nearest Cross-Street 2	Longitude	Latitude	Recommended Repairs	Inspection Date
H172	2	b		3018	Hermosa Ave	E	30th St	31st St	-118.40665	33.87470833	Grind - 2 ft	9/29/2016
H173	2	b		3112	Hermosa Ave	E	31st St	Longfellow Ave	-118.4069583	33.87506111	Grind - 3 ft	9/29/2016
H174	3	a		3112	Hermosa Ave	E	31st St	Longfellow Ave	-118.406825	33.87502778	Patch - 1 ft x 1 ft	9/29/2016
H175	2	b		3212	Hermosa Ave	E	Longfellow Ave	33rd St	-118.4071194	33.87556667	Grind - 2 ft	9/29/2016
H176	2	b		3224	Hermosa Ave	E	Longfellow Ave	33rd St	-118.4071111	33.87584722	Grind - 2 ft	9/29/2016
H177	2	a		3224	Hermosa Ave	E	Longfellow Ave	33rd St	-118.4071917	33.87584444	Patch - 1 ft x 3 ft	9/29/2016
H178	3	a		3304	Hermosa Ave	E	33rd St	34th St	-118.4073944	33.87595278	Replace - 3 ft x 9 ft	9/29/2016
H179	3	b		3304	Hermosa Ave	E	33rd St	34th St	-118.4074306	33.87640556	Replace - 3 ft x 3 ft	9/29/2016
H180	2	b		3304	Hermosa Ave	E	33rd St	34th St	-118.407475	33.87643333	Grind - 3 ft	9/29/2016
H181	2	b		3422	Hermosa Ave	E	34th St	35th St	-118.4077333	33.87681389	Grind - 6 ft	9/29/2016
H182	7		Ongoing construction	3422	Hermosa Ave	E	34th St	35th St	-118.4079	33.87690556	Several broken slabs	9/29/2016
H183	2	a	Replace patch	2601	Hermosa Ave	W	27th St	26th St	-118.4054167	33.87207222	Replace - 3 ft x 4 ft	9/29/2016
H184	2	b		2601	Hermosa Ave	W	27th St	26th St	-118.4054472	33.87205833	Grind - 6 ft	9/29/2016
H185	2	b		2601	Hermosa Ave	W	27th St	26th St	-118.4054111	33.87211389	Grind - 15 ft	9/29/2016
H186	3	b		2601	Hermosa Ave	W	27th St	26th St	-118.4052194	33.87210278	Replace - 4 ft x 6 ft	9/29/2016
H187	2	b		2541	Hermosa Ave	W	26th St	25th St	-118.4053694	33.87195278	Grind - 4 ft	9/29/2016
H188	2	b		2541	Hermosa Ave	W	26th St	25th St	-118.4052167	33.87194722	Grind - 2 ft	9/29/2016
H189	2	a		2530	Hermosa Ave	W	26th St	25th St	-118.4049111	33.87173333	Grind - 3 ft	9/29/2016
H190	3	a		2500	Hermosa Ave	W	25th St	24th St	-118.4049611	33.87135	Patch - 1 ft x 6 ft	9/29/2016
H191	4	c	Sign at 81 inches	2337	Hermosa Ave	W	24th St	23rd St	-118.4042139	33.87057778	Raise sign	9/29/2016
H192	2	b		2329	Hermosa Ave	W	24th St	23rd St	-118.4044194	33.87046111	Grind - 12 ft	9/29/2016
H193	2	b		2321	Hermosa Ave	W	24th St	23rd St	-118.4043444	33.87038333	Patch 1 ft x 1 ft	9/29/2016
H194	2	b		2237	Hermosa Ave	W	23rd St	22nd St	-118.4040917	33.86994167	Grind - 13 ft, Patch - 1 ft x 1 ft	9/29/2016
H195	2	b		2237	Hermosa Ave	W	23rd St	22nd St	-118.4040667	33.86981389	Grind - 50 ft	9/29/2016
H196	2	a		2227	Hermosa Ave	W	23rd St	22nd St	-118.4039444	33.86975833	Replace - 4 ft x 12 ft	9/29/2016
H197	2	b		2227	Hermosa Ave	W	23rd St	22nd St	-118.4038556	33.86975	Grind - 3 ft	9/29/2016
H198	2	b	Possible tree root	2227	Hermosa Ave	W	23rd St	22nd St	-118.4038861	33.86974167	Grind - 16 ft	9/29/2016
H199	2	b		2221	Hermosa Ave	W	23rd St	22nd St	-118.4038639	33.869725	Grind - 4 ft	9/29/2016
H200	2	b		2221	Hermosa Ave	W	23rd St	22nd St	-118.4038944	33.86960278	Grind - 3 ft	9/29/2016

City of Hermosa Beach

Sidewalk Evaluation

Picture #	Observation (#)	Observation (a,b,c,d)	Comments	Address	Street	Side of Street (N, E, S, W)	Nearest Cross-Street 1	Nearest Cross-Street 2	Longitude	Latitude	Recommended Repairs	Inspection Date
H201	2	b		2215	Hermosa Ave	W	23rd St	22nd St	-118.4038833	33.86963333	Grind - 9 ft	9/29/2016
H202	2	b		2215	Hermosa Ave	W	23rd St	22nd St	-118.4037944	33.86956389	Grind - 2 ft	9/29/2016
H203	2	b		2201	Hermosa Ave	W	23rd St	22nd St	-118.40385	33.86951389	Grind - 18 ft	9/29/2016
H204	2	b	Grind around utility	2201	Hermosa Ave	W	23rd St	22nd St	-118.4037472	33.86948333	Grind - 17 ft	9/29/2016
H205	3	a		2151	Hermosa Ave	W	22nd St	21st St	-118.403575	33.86916667	Patch - 1 ft x 1 ft	9/29/2016
H206	2	a		2151	Hermosa Ave	W	22nd St	21st St	-118.4033972	33.86911389	Replace - 3 ft x 4 ft	9/29/2016
H207	3	a		2131	Hermosa Ave	W	22nd St	21st St	-118.4035694	33.868975	Patch - 1 ft x 1 ft	9/29/2016
H208	2	b	Grind until 21st St	2100	Hermosa Ave	W	22nd St	21st St	-118.4032944	33.86861111	Grind - 26 ft	9/29/2016
H209	2	b		2031	Hermosa Ave	W	21st St	20th St	-118.4030389	33.86849722	Grind - 3 ft	9/29/2016
H210	2	b		2031	Hermosa Ave	W	21st St	20th St	-118.4029889	33.86842778	Grind - 3 ft	9/29/2016
H211	4	c	Overhead tree	2031	Hermosa Ave	W	21st St	20th St	-118.4028	33.86835	Trim branches	9/29/2016
H212	2	a		2031	Hermosa Ave	W	21st St	20th St	-118.4028972	33.86835556	Grind - 6 ft	9/29/2016
H213	2	b		2005	Hermosa Ave	W	21st St	20th St	-118.4027806	33.868175	Grind - 8 ft	9/29/2016
H214	2	b		2005	Hermosa Ave	W	21st St	20th St	-118.4027083	33.868125	Grind - 4 ft	9/29/2016
H215	3	a	On the curb	2007	Hermosa Ave	W	21st St	20th St	-118.4026139	33.86805278	Patch - 1 ft x 3 ft	9/29/2016
H216	3	b		2007	Hermosa Ave	W	21st St	20th St	-118.4025389	33.86796944	Grind - 3 ft	9/29/2016
H217	2	a		2002	Hermosa Ave	W	20th St	19th St	-118.4024611	33.8679	Grind - 6 ft	9/29/2016
H218	2	b		1917	Hermosa Ave	W	20th St	19th St	-118.402025	33.8674	Grind - 6 ft	9/29/2016
H219	2	b		1830	Hermosa Ave	W	19th St	18th St	-118.4017917	33.86682778	Grind - 6 ft	9/29/2016
H220	3	a	Two holes	1830	Hermosa Ave	W	19th St	18th St	-118.4016361	33.86678889	Patch - 1 ft x 1 ft	9/29/2016
H221	2	b		1800	Hermosa Ave	W	19th St	18th St	-118.40155	33.86658056	Grind - 7 ft	9/29/2016
H222	3	a	Ongoing construction	1426	Hermosa Ave	W	15th St	14th St	-118.4005056	33.86415278	Patch - 1 ft x 1 ft	9/29/2016
H223	2	b		1400	Hermosa Ave	W	15th St	14th St	-118.4007417	33.86426111	Grind - 2 ft	9/29/2016
H224	2	b		1227	Hermosa Ave	W	13th Pl	13th St	-118.4003056	33.86300833	Grind - 8 ft	9/29/2016
H225	2	a		1227	Hermosa Ave	W	13th Pl	13th St	-118.4003417	33.86282222	Grind - 6 ft	9/29/2016
H226	2	b		1212	Hermosa Ave	W	13th Pl	13th St	-118.4003833	33.86251111	Grind - 6 ft	9/29/2016
H227	2	b		1212	Hermosa Ave	W	13th Pl	13th St	-118.4002556	33.86253611	Grind - 6 ft	9/29/2016
H228	2	b		1212	Hermosa Ave	W	13th Pl	13th St	-118.4002639	33.862475	Grind - 6 ft	9/29/2016
H229	2	b		1212	Hermosa Ave	W	13th Pl	13th St	-118.3996778	33.86190833	Grind - 3 ft	9/29/2016

City of Hermosa Beach

Sidewalk Evaluation

Picture #	Observation (#)	Observation (a,b,c,d)	Comments	Address	Street	Side of Street (N, E, S, W)	Nearest Cross-Street 1	Nearest Cross-Street 2	Longitude	Latitude	Recommended Repairs	Inspection Date
H230	2	a		1212	Hermosa Ave	W	13th Pl	13th St	-118.4002056	33.86236389	Grind - 3 ft	9/29/2016
M01	2	b		43	Monterey Blvd	W	Herondo St	1st St	-118.3958028	33.85351944	Grind - 6 ft	9/30/2016
M02	2	b		135	Monterey Blvd	W	1st St	2nd St	-118.3960806	33.85433889	Grind - 6 ft	9/30/2016
M03	2	b		135	Monterey Blvd	W	1st St	2nd St	-118.3960472	33.854525	Grind - 6 ft	9/30/2016
M04	2	b		159	Monterey Blvd	W	1st St	2nd St	-118.3961333	33.85468333	Grind - 9 ft	9/30/2016
M05	2	b		157	Monterey Blvd	W	1st St	2nd St	-118.3961833	33.85483889	Grind - 3 ft	9/30/2016
M06	2	b		157	Monterey Blvd	W	1st St	2nd St	-118.396225	33.85484444	Grind - 6 ft	9/30/2016
M07	2	b		157	Monterey Blvd	W	1st St	2nd St	-118.3962306	33.85498889	Grind - 4 ft	9/30/2016
M08	2	b		209	Monterey Blvd	W	2nd St	3rd St	-118.3962944	33.85544167	Grind -16 ft	9/30/2016
M09	2	b		209	Monterey Blvd	W	2nd St	3rd St	-118.3963667	33.85546389	Grind - 6 ft	9/30/2016
M10	2	b		209	Monterey Blvd	W	2nd St	3rd St	-118.3964444	33.8557	Grind - 10 ft	9/30/2016
M11	2	a	Tree nearby	241	Monterey Blvd	W	2nd St	3rd St	-118.3964	33.85594167	Remove and reset	9/30/2016
M12	2	a		241	Monterey Blvd	W	2nd St	3rd St	-118.3964917	33.85579444	Patch - 1 ft x 3 ft	9/30/2016
M13	2	b		247	Monterey Blvd	W	2nd St	3rd St	-118.3964444	33.8559	Grind - 25 ft	9/30/2016
M14	2	b		309	Monterey Blvd	W	3rd St	4th St	-118.3964222	33.85612222	Grind - 28 ft	9/30/2016
M15	2	b		331	Monterey Blvd	W	3rd St	4th St	-118.3965917	33.85639722	Grind - 3 ft	9/30/2016
M16	2	b		401	Monterey Blvd	W	4th St	6th St	-118.3968194	33.85681667	Grind - 3 ft	9/30/2016
M17	2	b	Replace patch	401	Monterey Blvd	W	4th St	6th St	-118.3967972	33.85688611	Replace - 2 ft x 3 ft	9/30/2016
M18	2	b		411	Monterey Blvd	W	4th St	6th St	-118.3967167	33.85696111	Grind - 6 ft	9/30/2016
M19	2	b		421	Monterey Blvd	W	4th St	6th St	-118.39675	33.85705278	Grind - 14 ft	9/30/2016
M20	2	b		423	Monterey Blvd	W	4th St	6th St	-118.3967694	33.85706944	Grind - 33 ft	9/30/2016
M21	2	b		445	Monterey Blvd	W	4th St	6th St	-118.3968111	33.85733611	Grind - 6 ft	9/30/2016
M22	2	a		511	Monterey Blvd	W	4th St	6th St	-118.3969	33.85747778	Grind - 6 ft	9/30/2016
M23	2	b		515	Monterey Blvd	W	4th St	6th St	-118.3970667	33.85770833	Grind - 13 ft	9/30/2016
M24	2	b		519	Monterey Blvd	W	4th St	6th St	-118.3969278	33.85770278	Grind - 13 ft	9/30/2016
M25	4	c		519	Monterey Blvd	W	4th St	6th St	-118.3968778	33.85765556	Trim bushes	9/30/2016
M26	2	a		527	Monterey Blvd	W	4th St	6th St	-118.3969167	33.85774167	Patch - 1 ft x 3 ft	9/30/2016
M27	2	b		527	Monterey Blvd	W	4th St	6th St	-118.3969667	33.85772778	Grind - 7 ft	9/30/2016
M28	2	b		527	Monterey Blvd	W	4th St	6th St	-118.3969861	33.85788056	Grind - 6 ft	9/30/2016

City of Hermosa Beach

Sidewalk Evaluation

Picture #	Observation (#)	Observation (a,b,c,d)	Comments	Address	Street	Side of Street (N, E, S, W)	Nearest Cross-Street 1	Nearest Cross-Street 2	Longitude	Latitude	Recommended Repairs	Inspection Date
M29	2	b		600	Monterey Blvd	W	6th St	8th St	-118.3970611	33.85825	Grind - 12 ft	9/30/2016
M30	2	b		623	Monterey Blvd	W	6th St	8th St	-118.3971083	33.85850833	Grind - 9 ft	9/30/2016
M31	2	b		737	Monterey Blvd	W	6th St	8th St	-118.3973917	33.85928889	Grind - 6 ft	9/30/2016
M32	2	b		747	Monterey Blvd	W	6th St	8th St	-118.3973306	33.85948333	Grind - 6 ft	9/30/2016
M33	2	b		819	Monterey Blvd	W	8th St	10th St	-118.3975	33.85996111	Grind - 6 ft	9/30/2016
M34	2	b		837	Monterey Blvd	W	8th St	10th St	-118.3975444	33.86000278	Grind - 10 ft	9/30/2016
M35	2	b	Ongoing construction	837	Monterey Blvd	W	8th St	10th St	-118.3976306	33.86024167	Replace broken slabs	9/30/2016
M36	2	b		909	Monterey Blvd	W	8th St	10th St	-118.3975889	33.86043333	Grind - 6 ft	9/30/2016
M37	2	b		921	Monterey Blvd	W	8th St	10th St	-118.3976361	33.86057778	Grind - 3 ft	9/30/2016
M38	2	b		921	Monterey Blvd	W	8th St	10th St	-118.3976722	33.86059444	Grind - 24 ft	9/30/2016
M39	2	a	Tree nearby	921	Monterey Blvd	W	8th St	10th St	-118.3976806	33.86066111	Grind - 3 ft	9/30/2016
M40	4	b	Tree nearby	947	Monterey Blvd	W	8th St	10th St	-118.3976694	33.86098056	Remove and reset	9/30/2016
M41	2	b		1047	Monterey Blvd	W	10th St	Pier Ave	-118.3980111	33.86173056	Grind - 6 ft	9/30/2016
M42	1			1063	Monterey Blvd	W	10th St	Pier Ave	-118.3980167	33.86206111	Replace utility cover	9/30/2016
M43	2	b		1101	Monterey Blvd	W	10th St	Pier Ave	-118.3980833	33.86232778	Grind - 6 ft	9/30/2016
M44	2	b		1101	Monterey Blvd	W	10th St	Pier Ave	-118.3981389	33.86237778	Grind - 10 ft	9/30/2016
M45	2	b		1107	Monterey Blvd	W	10th St	Pier Ave	-118.3981694	33.86248056	Grind - 11 ft	9/30/2016
M46	2	b		1127	Monterey Blvd	W	10th St	Pier Ave	-118.3982361	33.86270278	Grind - 21 ft	9/30/2016
MN01	2	a	Concrete close to building	1160	Manhattan Ave	W	Pier Ave	10th St	-118.3990694	33.86249167	Grind - 17 ft	9/30/2016
MN02	2	b		1131	Manhattan Ave	W	Pier Ave	10th St	-118.3989056	33.86201667	Grind - 3 ft	9/30/2016
MN03	2	b	Ongoing construction	1125	Manhattan Ave	W	Pier Ave	10th St	-118.3989972	33.86196667	Grind - 40 ft	9/30/2016
MN04	4	c		1045	Manhattan Ave	W	Pier Ave	10th St	-118.3989111	33.86158056	Trim branches	9/30/2016
MN05	2	b		1039	Manhattan Ave	W	Pier Ave	10th St	-118.3988667	33.86135556	Grind - 3 ft	9/30/2016
MN06	2	b		1021	Manhattan Ave	W	Pier Ave	10th St	-118.3989	33.86116667	Grind - 6 ft, Patch - 1 ft x 1 ft	9/30/2016
MN07	2	b		1011	Manhattan Ave	W	Pier Ave	10th St	-118.3988389	33.86117222	Grind - 6 ft	9/30/2016
MN08	2	b		931	Manhattan Ave	W	10th St	8th St	-118.3987333	33.86070556	Grind - 3 ft	9/30/2016
MN09	4	c	Tree obstruction	931	Manhattan Ave	W	10th St	8th St	-118.398725	33.86069167	Trim branches	9/30/2016
MN10	2	b		931	Manhattan Ave	W	10th St	8th St	-118.3987583	33.86067222	Grind - 30 ft, Patch - 1 ft x 1 ft	9/30/2016
MN11	2	b		915	Manhattan Ave	W	10th St	8th St	-118.3986444	33.86051944	Grind - 3 ft	9/30/2016

City of Hermosa Beach

Sidewalk Evaluation

Picture #	Observation (#)	Observation (a,b,c,d)	Comments	Address	Street	Side of Street (N, E, S, W)	Nearest Cross-Street 1	Nearest Cross-Street 2	Longitude	Latitude	Recommended Repairs	Inspection Date
MN12	2	b		817	Manhattan Ave	W	10th St	8th St	-118.3987306	33.85972222	Grind - 9 ft	9/30/2016
MN13	2	a		736	Manhattan Ave	W	8th St	6th St	-118.3983056	33.859325	Patch - 1 ft x 3 ft	9/30/2016
MN14	2	b		736	Manhattan Ave	W	8th St	6th St	-118.3983167	33.85935278	Grind - 9 ft	9/30/2016
MN15	2	b		721	Manhattan Ave	W	8th St	6th St	-118.3983056	33.85905556	Grind - 9 ft	9/30/2016
MN16	2	b		721	Manhattan Ave	W	8th St	6th St	-118.3983333	33.85904167	Grind - 7 ft	9/30/2016
MN17	2	b		715	Manhattan Ave	W	8th St	6th St	-118.3982667	33.85896389	Grind - 2 ft	9/30/2016
MN18	2	b		717	Manhattan Ave	W	8th St	6th St	-118.3982111	33.858825	Grind - 25 ft	9/30/2016
MN19	2	b		701	Manhattan Ave	W	8th St	6th St	-118.3982083	33.85869167	Grind - 3 ft	9/30/2016
MN20	2	b		701	Manhattan Ave	W	8th St	6th St	-118.3982	33.85870556	Grind - 3 ft	9/30/2016
MN21	2	b		647	Manhattan Ave	W	8th St	6th St	-118.3981917	33.85873333	Grind - 3 ft	9/30/2016
MN22	2	b		647	Manhattan Ave	W	8th St	6th St	-118.3982194	33.85869167	Grind - 6 ft	9/30/2016
MN23	2	b		637	Manhattan Ave	W	8th St	6th St	-118.3982111	33.85865	Replace utility cover	9/30/2016
MN24	2	a		624	Manhattan Ave	W	8th St	6th St	-118.3981139	33.85834722	Remove and reset	9/30/2016
MN25	2	b		621	Manhattan Ave	W	8th St	6th St	-118.3980972	33.85830278	Grind - 2 ft	9/30/2016
MN26	2	b		541	Manhattan Ave	W	6th St	4th St	-118.398	33.85798056	Patch - 1 ft x 33 ft	9/30/2016
MN27	2	a		541	Manhattan Ave	W	6th St	4th St	-118.3979556	33.85782778	Remove and reset	9/30/2016
MN28	2	b		525	Manhattan Ave	W	6th St	4th St	-118.3979667	33.85777222	Patch - 1 ft x 31 ft	9/30/2016
MN29	2	b		525	Manhattan Ave	W	6th St	4th St	-118.3979417	33.85758056	Grind - 6 ft	9/30/2016
MN30	2	b		525	Manhattan Ave	W	6th St	4th St	-118.3979	33.85754167	Grind - 19 ft	9/30/2016
MN31	2	b		525	Manhattan Ave	W	6th St	4th St	-118.3978944	33.85743056	Grind - 8 ft	9/30/2016
MN32	2	b		435	Manhattan Ave	W	6th St	4th St	-118.3978333	33.85710833	Grind - 32 ft	9/30/2016
MN33	2	a		429	Manhattan Ave	W	6th St	4th St	-118.3978111	33.85701111	Grind - 6 ft	9/30/2016
MN34	2	a		429	Manhattan Ave	W	6th St	4th St	-118.3977944	33.857025	Grind - 12 ft	9/30/2016
MN35	2	b		429	Manhattan Ave	W	6th St	4th St	-118.3978	33.856975	Grind - 3 ft	9/30/2016
MN36	2	a		423	Manhattan Ave	W	6th St	4th St	-118.3977528	33.85691389	Grind - 12 ft	9/30/2016
MN37	2	b		401	Manhattan Ave	W	6th St	4th St	-118.3977611	33.85683056	Grind - 21 ft	9/30/2016
MN38	2	a	Replace utility cover	401	Manhattan Ave	W	6th St	4th St	-118.3976639	33.85671944	Patch - 2 ft x 2 ft, Replace utility cover	9/30/2016
MN39	2	b		401	Manhattan Ave	W	6th St	4th St	-118.3976833	33.85676944	Grind - 12 ft	9/30/2016
MN40	2	b		401	Manhattan Ave	W	6th St	4th St	-118.3976722	33.85671667	Grind - 6 ft	9/30/2016

City of Hermosa Beach

Sidewalk Evaluation

Picture #	Observation (#)	Observation (a,b,c,d)	Comments	Address	Street	Side of Street (N, E, S, W)	Nearest Cross-Street 1	Nearest Cross-Street 2	Longitude	Latitude	Recommended Repairs	Inspection Date
MN41	2 b			401	Manhattan Ave	W	6th St	4th St	-118.3976583	33.85667778	Grind - 5 ft	9/30/2016
MN42	3 b			401	Manhattan Ave	W	6th St	4th St	-118.3976556	33.85668333	Replace - 3 ft x 6 ft	9/30/2016
MN43	2 b			401	Manhattan Ave	W	6th St	4th St	-118.397675	33.85667222	Grind - 10 ft	9/30/2016
MN44	2 b			325	Manhattan Ave	W	4th St	2nd St	-118.3976056	33.85623889	Grind - 6 ft	9/30/2016
MN45	2 b			325	Manhattan Ave	W	4th St	2nd St	-118.3974167	33.85591111	Grind - 1 ft	9/30/2016
MN46	2 b			231	Manhattan Ave	W	4th St	2nd St	-118.3974167	33.85562222	Patch - 1 ft x 3 ft	9/30/2016
MN47	2 a			227	Manhattan Ave	W	4th St	2nd St	-118.3973778	33.85551389	Patch - 1 ft x 6 ft	9/30/2016
MN48	2 a		Possible tree root	227	Manhattan Ave	W	4th St	2nd St	-118.3972472	33.85551667	Grind - 8 ft	9/30/2016
MN49	2 b			227	Manhattan Ave	W	4th St	2nd St	-118.3973611	33.85546667	Grind - 6 ft	9/30/2016
MN50	4 a			165	Manhattan Ave	W	2nd St	1st St	-118.3971778	33.85492778	Trim branches	9/30/2016
MN51	2 b			165	Manhattan Ave	W	2nd St	1st St	-118.3971889	33.85478611	Grind - 4 ft	9/30/2016
MN52	2 b			153	Manhattan Ave	W	2nd St	1st St	-118.397125	33.854575	Grind - 3 ft	9/30/2016
MN53	2 b		Replace utility cover	153	Manhattan Ave	W	2nd St	1st St	-118.3971306	33.85454167	Patch - 2 ft x 2 ft, Replace utility cover	9/30/2016
MN54	2 b		Replace patch	127	Manhattan Ave	W	2nd St	1st St	-118.3971083	33.854425	Grind - 6 ft, Patch - 2 ft x 2 ft	9/30/2016
MN55	2 b			121	Manhattan Ave	W	2nd St	1st St	-118.3970583	33.85437778	Grind - 6 ft, Patch - 1 ft x 6 ft	9/30/2016
MN56	2 b			121	Manhattan Ave	W	2nd St	1st St	-118.3970194	33.85428333	Grind - 7 ft	9/30/2016
MN57	2 b			117	Manhattan Ave	W	2nd St	1st St	-118.3970167	33.85422222	Patch - 1 ft x 2 ft	9/30/2016
MN58	2 b			107	Manhattan Ave	W	2nd St	1st St	-118.3969806	33.85415833	Grind - 6 ft	9/30/2016
MN59	2 b		Replace patch	101	Manhattan Ave	W	2nd St	1st St	-118.3970028	33.85405833	Patch - 2 ft x 2 ft	9/30/2016
MN60	2 b			101	Manhattan Ave	W	2nd St	1st St	-118.3969306	33.85405	Grind - 4 ft	9/30/2016
500	2 b		Replace patch		Monterey Blvd	E	Herondo St	1st St	-118.395775	33.85326944	Replace - 2.5 ft x 2.5 ft	9/30/2016
501	2 b			104	Monterey Blvd	E	Herondo St	1st St	-118.3959028	33.85381111	Grind - 6 ft	9/30/2016
502	2 a		Utility area failed	142	Monterey Blvd	E	1st St	2nd St	-118.3959139	33.85471944	Replace - 2 ft x 9 ft	9/30/2016
503	3 b		Patch failed	216	Monterey Blvd	E	2nd St	4th St	-118.39625	33.85535833	Replace - 1 ft x 2.5 ft	9/30/2016
504	2 a			216	Monterey Blvd	E	2nd St	4th St	-118.3961972	33.85543889	Grind - 3.5 ft, Replace - 3 ft x 3.5 ft slab	9/30/2016
505	2 b			240	Monterey Blvd	E	2nd St	4th St	-118.3935528	33.84928889	Grind - 2.5 ft	9/30/2016
506	2 b			244	Monterey Blvd	E	2nd St	4th St	-118.3963194	33.85599167	Grind - 5.5 ft	9/30/2016
507	2 b			244	Monterey Blvd	E	2nd St	4th St	-118.3959778	33.85648056	Grind - 3 ft	9/30/2016
508	2 a		Grind longitudinally	414	Monterey Blvd	E	4th St	6th St	-118.3965972	33.85690278	Grind - 20.5 ft longitudinal, Grind - 6 ft	9/30/2016

City of Hermosa Beach

Sidewalk Evaluation

Picture #	Observation (#)	Observation (a,b,c,d)	Comments	Address	Street	Side of Street (N, E, S, W)	Nearest Cross-Street 1	Nearest Cross-Street 2	Longitude	Latitude	Recommended Repairs	Inspection Date
509	2	a		414	Monterey Blvd	E	4th St	6th St	-118.39665	33.856825	Grind - 3 ft	9/30/2016
510	2	a		446	Monterey Blvd	E	4th St	6th St	-118.3966111	33.85676667	Grind - 6 ft	9/30/2016
511	2	a		446	Monterey Blvd	E	4th St	6th St	-118.3967222	33.85708056	Grind - 6 ft	9/30/2016
512	2	a		750	Monterey Blvd	E	6th St	8th St	-118.3971444	33.85958611	Grind - 4 ft	9/30/2016
513	2	a		1010	Monterey Blvd	E	10th St	11th St	-118.3981861	33.86113889	Grind - 6 ft	9/30/2016
514	2	a		1074	Monterey Blvd	E	10th St	11th St	-118.3981333	33.86224444	Grind - 6 ft	9/30/2016
515	2	a		1128	Monterey Blvd	E	11th St	Pier Ave	-118.3978194	33.86289167	Grind - 5 ft	9/30/2016
516	2	a		1312	Monterey Blvd	E	11th St	Pier Ave	-118.3984139	33.86327778	Grind - 4 ft	9/30/2016
517	2	b	Grind longitudinally	1138	Manhattan Ave	E	Pier Ave	10th St	-118.3989944	33.86214444	Grind - 36 ft	9/30/2016
518	1			1112	Manhattan Ave	E	Pier Ave	10th St	-118.3988556	33.86198889	Replace - 3 ft x 3 ft	9/30/2016
519	2	a	Grind longitudinally	1112	Manhattan Ave	E	Pier Ave	10th St	-118.3987889	33.861775	Grind - 40 ft	9/30/2016
520	2	a		1112	Manhattan Ave	E	Pier Ave	10th St	-118.3988222	33.86161667	Grind - 6 ft	9/30/2016
521	2	a		1046	Manhattan Ave	E	Pier Ave	10th St	-118.3989389	33.86129444	Grind - 4 ft	9/30/2016
522	3	a	Grind longitudinally	1040	Manhattan Ave	E	Pier Ave	10th St	-118.3987639	33.86143611	Grind - 38 ft	9/30/2016
523	3	c	Replace patch	1010	Manhattan Ave	E	Pier Ave	10th St	-118.3986139	33.86107778	Replace - 6 ft x 3 ft	9/30/2016
524	3	a		1010	Manhattan Ave	E	Pier Ave	10th St	-118.3986778	33.86104722	Patch - 0.5 ft x 0.5 ft	9/30/2016
525	2	a			Manhattan Ave	E	Pier Ave	10th St	-118.3980583	33.8592	Grind - 3 ft	9/30/2016
526	2	a	Grind longitudinally		Manhattan Ave	E	Pier Ave	10th St	-118.3985556	33.86073056	Grind - 3 ft	9/30/2016
527	2	a	Grind longitudinally		Manhattan Ave	E	Pier Ave	10th St	-118.3985556	33.86063611	Grind - 37 ft, 3 ft	9/30/2016
528	2	a	Grind longitudinally	810	Manhattan Ave	E	10th St	8th St	-118.3980583	33.85951944	Grind - 10 ft	9/30/2016
529	7		Replace utility cover	742	Manhattan Ave	E	8th St	6th St	-118.3981722	33.859425	Replace utility cover	9/30/2016
530	7		Replace utility cover	718	Manhattan Ave	E	8th St	6th St	-118.3980306	33.859075	Replace utility cover	9/30/2016
531	2	a	1 slab, grind longitudinally	614	Manhattan Ave	E	8th St	6th St	-118.3980167	33.85823611	Replace - 3 ft x 3 ft, Grind - 2 ft	9/30/2016
532	2	a		548	Manhattan Ave	E	6th St	4th St	-118.3977667	33.85791667	Replace - 34 ft x 6 ft	9/30/2016
533	2	a	Grind longitudinally	508	Manhattan Ave	E	6th St	4th St	-118.3975194	33.85724444	Grind - 5 ft, replace 3 ft x 0.5 ft	9/30/2016
534	2	a	Grind longitudinally	424	Manhattan Ave	E	6th St	4th St	-118.39765	33.85721111	Grind - 3 ft, 4 ft	9/30/2016
535	2	a	Grind longitudinally	422	Manhattan Ave	E	6th St	4th St	-118.3976278	33.85695278	Grind - 10 ft, 3 ft	9/30/2016
536	2	a	Grind longitudinally	350	Manhattan Ave	E	4th St	2nd St	-118.3975278	33.85693333	Grind - 5 ft	9/30/2016
537	3	a		350	Manhattan Ave	E	4th St	2nd St	-118.397575	33.85649722	Patch - 1 ft x 0.5 ft	9/30/2016

City of Hermosa Beach

Sidewalk Evaluation

Picture #	Observation (#)	Observation (a,b,c,d)	Comments	Address	Street	Side of Street (N, E, S, W)	Nearest Cross-Street 1	Nearest Cross-Street 2	Longitude	Latitude	Recommended Repairs	Inspection Date
538	7		Replace utility cover	330	Manhattan Ave	E	4th St	2nd St	-118.3973694	33.85626667	Replace utility cover	9/30/2016
539	2	b	Grind longitudinally	326	Manhattan Ave	E	4th St	2nd St	-118.3971472	33.85616111	Grind - 11 ft	9/30/2016
540	2	a	Grind longitudinally	326	Manhattan Ave	E	4th St	2nd St	-118.3974861	33.85598333	Grind - 3 ft, 3 ft	9/30/2016
541	3	a		246	Manhattan Ave	E	4th St	2nd St	-118.3973861	33.85593611	Patch - 0.5 ft x 0.5 ft	9/30/2016
542	7		Replace utility cover	226	Manhattan Ave	E	4th St	2nd St	-118.3972778	33.85559444	Replace utility cover	9/30/2016
543	7		Replace utility cover	208	Manhattan Ave	E	4th St	2nd St	-118.3971417	33.85531944	Replace utility cover	9/30/2016
544	2	a		174	Manhattan Ave	E	2nd St	1st St	-118.3970667	33.8549	Grind - 3 ft	9/30/2016
545	7		Replace utility cover	158	Manhattan Ave	E	2nd St	1st St	-118.3971	33.85441111	Replace utility cover	9/30/2016
546	2	a		130	Manhattan Ave	E	2nd St	1st St	-118.3968583	33.85421111	Grind - 6 ft	9/30/2016
B01	2	a		Corner	1st St	S	Ardmore Ave	Pacific Coast Highway (PCH)	-118.3920333	33.85473056	Lift Water Cover	10/27/2016
B02	2	a		700	1st St	S	Ardmore Ave	Pacific Coast Highway (PCH)	-118.3914528	33.85490278	Grind - 4 ft	10/27/2016
B03	3	b	7 PCH, West Marine		1st St	S	Ardmore Ave	Pacific Coast Highway (PCH)	-118.3905583	33.85508333	Replace - 7 ft x 14 ft	10/27/2016
B04	4	c	Holiday Inn Express		1st Pl	S	Pacific Coast Highway (PCH)	Ardmore Ave	-118.39095	33.85569722	Trim or cut tree	10/27/2016
B05	2	b		704	1st Pl	S	Pacific Coast Highway (PCH)	Ardmore Ave	-118.3915167	33.85560278	Grind - 4 ft	10/27/2016
B06	2	a		622	1st Pl	S	Pacific Coast Highway (PCH)	Ardmore Ave	-118.3922056	33.85545278	Grind - 4 ft	10/27/2016
B07	2	b		614	1st Pl	S	Pacific Coast Highway (PCH)	Ardmore Ave	-118.39235	33.85548056	Grind - 3 ft	10/27/2016
B08	2	b		614	1st Pl	S	Pacific Coast Highway (PCH)	Ardmore Ave	-118.3923528	33.85540833	Grind - 3 ft	10/27/2016
B09	3	a		630	2nd St	S	Ardmore Ave	Pacific Coast Highway (PCH)	-118.3923222	33.85617222	Patch - 2 ft x 1 ft	10/27/2016
B10	2	b		630	2nd St	S	Ardmore Ave	Pacific Coast Highway (PCH)	-118.3924	33.85623333	Grind - 2 ft	10/27/2016
B11	3	b		640	2nd St	S	Ardmore Ave	Pacific Coast Highway (PCH)	-118.3922778	33.85618889	Replace - 4.5 ft x 30 ft	10/27/2016
B12	2	a	155 PCH, CVS		2nd St	S	Ardmore Ave	Pacific Coast Highway (PCH)	-118.3910056	33.85642778	Grind - 3 ft	10/27/2016
B13	2	a	155 PCH, CVS		2nd St	S	Ardmore Ave	Pacific Coast Highway (PCH)	-118.3909556	33.85639444	Grind - 2 ft	10/27/2016
B14	2	b		Corner	3rd St	S	Pacific Coast Highway (PCH)	Ardmore Ave	-118.3911111	33.85713333	Grind - 4 ft	10/27/2016
B15	2	a		Corner	3rd St	S	Pacific Coast Highway (PCH)	Ardmore Ave	-118.3911694	33.85714444	Grind - 4 ft, Replace - 5 ft x 10 ft	10/27/2016
B16	3	b		Corner	3rd St	S	Pacific Coast Highway (PCH)	Ardmore Ave	-118.3912667	33.85716667	Replace - 2.5 ft x 12 ft	10/27/2016
B17	2	a		720	3rd St	S	Pacific Coast Highway (PCH)	Ardmore Ave	-118.391875	33.85709722	Replace utility cover	10/27/2016
B18	2	a		710	3rd St	S	Pacific Coast Highway (PCH)	Ardmore Ave	-118.3918694	33.85710278	Patch - 3.5 ft x 2 ft	10/27/2016
B19	2	b			4th St	S	Ardmore Ave	Pacific Coast Highway (PCH)	-118.3932333	33.85749722	Grind - 2 ft	10/27/2016
B20	4	a	429 PCH, Only 22 inches due to utility		5th St	S	Pacific Coast Highway (PCH)	Ardmore Ave	-118.3914889	33.85861111	TBD - add sidewalk	10/27/2016

City of Hermosa Beach

Sidewalk Evaluation

Picture #	Observation (#)	Observation (a,b,c,d)	Comments	Address	Street	Side of Street (N, E, S, W)	Nearest Cross-Street 1	Nearest Cross-Street 2	Longitude	Latitude	Recommended Repairs	Inspection Date
B21	4	a	429 PCH, Only 33 inches due to utility		5th St	S	Pacific Coast Highway (PCH)	Ardmore Ave	-118.3914917	33.85858889	TBD - add sidewalk	10/27/2016
B22	2	b	429 PCH		5th St	S	Pacific Coast Highway (PCH)	Ardmore Ave	-118.3914639	33.85863889	Patch - 1 ft x 6 ft	10/27/2016
B23	3	a	429 PCH		5th St	S	Pacific Coast Highway (PCH)	Ardmore Ave	-118.3917028	33.85859444	Replace - 6 ft x 6 ft	10/27/2016
B24	2	b	Grind longitudinally	702	5th St	S	Pacific Coast Highway (PCH)	Ardmore Ave	-118.3923361	33.858525	Grind - 13 ft	10/27/2016
B25	2	b		702	5th St	S	Pacific Coast Highway (PCH)	Ardmore Ave	-118.3923722	33.85844444	Grind - 3 ft	10/27/2016
B26	2	a		670	5th St	S	Pacific Coast Highway (PCH)	Ardmore Ave	-118.3925833	33.85838889	Replace utility cover	10/27/2016
B27	2	b	Possible tree root	604	5th St	S	Pacific Coast Highway (PCH)	Ardmore Ave	-118.3937583	33.85836111	Grind - 2 ft	10/27/2016
B28	4	a	Bushes at 24 inches	610	6th St	S	Ardmore Ave	Pacific Coast Highway (PCH)	-118.3936389	33.85893611	Trim bushes	10/27/2016
B29	2	b		618	6th St	S	Ardmore Ave	Pacific Coast Highway (PCH)	-118.3936194	33.85891944	Grind - 3 ft	10/27/2016
B30	2	a		632	6th St	S	Ardmore Ave	Pacific Coast Highway (PCH)	-118.3933111	33.85904167	Replace utility cover, Replace - 3 ft x 3 ft	10/27/2016
B31	2	b		638	6th St	S	Ardmore Ave	Pacific Coast Highway (PCH)	-118.3930222	33.85909167	Grind - 2 ft	10/27/2016
B32	5		Jim Jacks, no sidewalk	555	6th St	S	Ardmore Ave	Pacific Coast Highway (PCH)	-118.3920333	33.85926389	TBD - Add sidewalk	10/27/2016
B33	4	c	Sign at 79 inches	Corner	8th St	S	Pacific Coast Highway (PCH)	Ardmore Ave	-118.3919944	33.86060278	Raise sign	10/27/2016
B34	2	b		714	8th St	S	Pacific Coast Highway (PCH)	Ardmore Ave	-118.39265	33.86049444	Grind - 4 ft	10/27/2016
B35	3	a		602	8th Pl	S	Ardmore Ave	Pacific Coast Highway (PCH)	-118.3938889	33.86071667	Patch - 2 ft x 2 ft	10/27/2016
B36	2	a		602	8th Pl	S	Ardmore Ave	Pacific Coast Highway (PCH)	-118.3938861	33.86086389	Replace - 4 ft x 3 ft	10/27/2016
B37	2	a		702	8th Pl	S	Ardmore Ave	Pacific Coast Highway (PCH)	-118.3930722	33.86096944	Grind - 4 ft	10/27/2016
B38	2	b		722	8th Pl	S	Ardmore Ave	Pacific Coast Highway (PCH)	-118.3928806	33.86098333	Grind - 3 ft, Patch - 0.5 ft x 1 ft	10/27/2016
B39	2	a	Possible tree root	730	8th Pl	S	Ardmore Ave	Pacific Coast Highway (PCH)	-118.3924694	33.86105556	Grind - 2 ft	10/27/2016
B40	2	a	825 PCH	Corner	8th Pl	S	Ardmore Ave	Pacific Coast Highway (PCH)	-118.3921167	33.86104167	Grind - 2 ft	10/27/2016
B41	2	a	825 PCH	Corner	8th Pl	S	Ardmore Ave	Pacific Coast Highway (PCH)	-118.3922194	33.86111111	Grind - 2 ft	10/27/2016
B42	2	a		Corner	8th Pl	S	Ardmore Ave	Pacific Coast Highway (PCH)	-118.3921667	33.86108611	Grind - 3 ft	10/27/2016
B43	2	b		722	9th St	S	Pacific Coast Highway (PCH)	Ardmore Ave	-118.3929611	33.86162778	Replace utility cover, Replace - 4 ft x 3 ft	10/27/2016
B44	4	c	Sign at 81 inches and has been hit	722	9th St	S	Pacific Coast Highway (PCH)	Ardmore Ave	-118.3928444	33.86148889	Replace no parking sign	10/27/2016
B45	2	a		602	9th St	S	Pacific Coast Highway (PCH)	Ardmore Ave	-118.3940194	33.86144722	Grind - 3 ft	10/27/2016
B46	2	a		610	10th St	S	Ardmore Ave	Pacific Coast Highway (PCH)	-118.394075	33.86209444	Grind - 4 ft	10/27/2016
B47	4	a	Mobil, corner only has 28 inch width	Corner	10th St	S	Ardmore Ave	Pacific Coast Highway (PCH)	-118.3940556	33.862075	TBD - add sidewalk	10/27/2016
B48	2	b	Mobil	Corner	10th St	S	Ardmore Ave	Pacific Coast Highway (PCH)	-118.3925528	33.86238611	Grind - 4 ft	10/27/2016
B49	4	c	Mobil, sign at 74 inches	Corner	10th St	S	Ardmore Ave	Pacific Coast Highway (PCH)	-118.3925556	33.86238889	Raise sign	10/27/2016

City of Hermosa Beach

Sidewalk Evaluation

Picture #	Observation (#)	Observation (a,b,c,d)	Comments	Address	Street	Side of Street (N, E, S, W)	Nearest Cross-Street 1	Nearest Cross-Street 2	Longitude	Latitude	Recommended Repairs	Inspection Date
C01	2	a			Ardmore Ave	E	Pier Ave	11th St	-118.3951806	33.86448611	Patch - 1 ft x 1 ft	10/27/2016
C02	4	c	No parking sign at 69 inches		Ardmore Ave	E	Pier Ave	11th St	-118.3949972	33.86422778	Raise sign	10/27/2016
C03	3	a			Ardmore Ave	E	Pier Ave	11th St	-118.3948194	33.86377222	Patch - 0.5 ft x 0.5 ft	10/27/2016
C04	2	b			Ardmore Ave	E	Pier Ave	11th St	-118.3947528	33.86369444	Grind - 3 ft	10/27/2016
C05	2	b			Ardmore Ave	E	Pier Ave	11th St	-118.39475	33.86359444	Grind - 3 ft	10/27/2016
C06	3	a			Ardmore Ave	E	Pier Ave	11th St	-118.3948333	33.86335	Patch - 1 ft x 1 ft	10/27/2016
C07	3	a			Ardmore Ave	E	11th St	10th St	-118.3947444	33.86334167	Patch - 0.5 ft x 0.5 ft	10/27/2016
C08	4	a	Fire hydrant at 24 inches		Ardmore Ave	E	11th St	10th St	-118.394775	33.86253611	TBD - can go on pavers	10/27/2016
C09	4	a	Pole at 19 inches clearance		Ardmore Ave	E	11th St	10th St	-118.3945417	33.86244722	TBD	10/27/2016
C10	4	a	Fire hydrant at 21 inches		Ardmore Ave	E	10th St	9th St	-118.3942694	33.86210278	TBD	10/27/2016
C11	2	a			Ardmore Ave	E	10th St	9th St	-118.3943194	33.86201667	Grind - 4 ft	10/27/2016
C12	3	a			Ardmore Ave	E	10th St	9th St	-118.3942694	33.86178889	Patch - 0.5 ft x 0.5 ft	10/27/2016
C13	4	a	Pole at 27 inches clearance		Ardmore Ave	E	10th St	9th St	-118.3943	33.86180278	TBD	10/27/2016
C14	4	b	Tree roots affects 4 slabs		Ardmore Ave	E	10th St	9th St	-118.3942944	33.86163056	Remove tree. Replace - 4 ft x 14 ft	10/27/2016
C15	2	a			Ardmore Ave	E	10th St	9th St	-118.3942222	33.86148056	Grind - 4 ft	10/27/2016
C16	3	a			Ardmore Ave	E	9th St	8th Pl	-118.3940417	33.860875	Patch - 0.5 ft x 0.5 ft	10/27/2016
C17	2	a			Ardmore Ave	E	8th Pl	8th St	-118.3941528	33.86082778	Grind - 4 ft	10/27/2016
C18	4	a	Pole at 31 inches clearance		Ardmore Ave	E	8th Pl	8th St	-118.3939861	33.86086667	TBD	10/27/2016
C19	4	a	Pole at 28 inches clearance		Ardmore Ave	E	8th Pl	8th St	-118.3939306	33.860375	TBD	10/27/2016
C20	4	a	Fire hydrant at 28 inches		Ardmore Ave	E	8th Pl	8th St	-118.3940028	33.86036667	TBD	10/27/2016
C21	2	b	Ongoing construction		Ardmore Ave	E	8th St	7th St	-118.3940278	33.86028056	Grind - 2 ft	10/27/2016
C22	4	a	Pole at 28 inches clearance		Ardmore Ave	E	7th St	6th St	-118.3936917	33.85962778	TBD	10/27/2016
D01	2	a		Corner	7th St	S	Ardmore Ave	End	-118.3934667	33.859725	Grind - 8 ft	10/28/2016
D02	5		Gap in sidewalk		7th St	S	Ardmore Ave	End	-118.39305	33.85981944	TBD - Add sidewalk	10/28/2016
D03	6		Sidewalk is 39 inches		7th St	N	End	Ardmore Ave	-118.3928889	33.85991111	TBD	10/28/2016
E01	2	a		632	Ardmore Ave	E	7th St	6th St	-118.3936028	33.85965	Grind - 4 ft	10/28/2016
E02	2	b		632	Ardmore Ave	E	7th St	6th St	-118.39385	33.859375	Grind - 2 ft	10/28/2016
E03	3	a			Ardmore Ave	E	7th St	6th St	-118.3936139	33.85917222	Patch - 0.5 ft x 1 ft	10/28/2016
E04	3	a			Ardmore Ave	E	7th St	6th St	-118.3936972	33.85918056	Patch - 0.5 ft x 1 ft	10/28/2016

City of Hermosa Beach

Sidewalk Evaluation

Picture #	Observation (#)	Observation (a,b,c,d)	Comments	Address	Street	Side of Street (N, E, S, W)	Nearest Cross-Street 1	Nearest Cross-Street 2	Longitude	Latitude	Recommended Repairs	Inspection Date
E05	4	a	Pole at 29 inches	540	Ardmore Ave	E	6th St	5th St	-118.3936806	33.85888611	TBD - vegetation overgrowth	10/28/2016
E06	4	a	No parking sign and guide wires at 27 inches	540	Ardmore Ave	E	6th St	5th St	-118.3939361	33.85873333	TBD	10/28/2016
E07	2	b		540	Ardmore Ave	E	6th St	5th St	-118.3936806	33.85880278	Grind - 6 ft	10/28/2016
E08	2	a		436	Ardmore Ave	E	5th St	4th St	-118.3939056	33.85803333	Grind - 2 ft, Patch - 1 ft x 4 ft	10/28/2016
E09	2	b		436	Ardmore Ave	E	5th St	4th St	-118.3937028	33.85786111	Grind - 4 ft	10/28/2016
E10	2	a		422	Ardmore Ave	E	5th St	4th St	-118.3937444	33.85778611	Replace - 2.5 ft x 3 ft	10/28/2016
E11	2	a		422	Ardmore Ave	E	5th St	4th St	-118.3937639	33.85779444	Grind - 6 ft	10/28/2016
E12	3	a	Pole with hole around	422	Ardmore Ave	E	5th St	4th St	-118.3937806	33.85781389	Patch - 1 ft x 1 ft	10/28/2016
G01	2	b	Grind longitudinally	Corner	34th St	S	Hermosa Ave	Palm Dr	-118.4075667	33.87675278	Grind - 8 ft	10/28/2016
G02	4	b		110	34th St	S	Hermosa Ave	Palm Dr	-118.4075722	33.87663056	Grind - 2 ft, Remove tree	10/28/2016
G03	2	a	Possible tree root	110	34th St	S	Hermosa Ave	Palm Dr	-118.4075	33.87680278	Grind - 3 ft, Remove tree	10/28/2016
G04	2	a		126	34th St	S	Palm Dr	Manhattan Ave	-118.4069917	33.87690833	Grind - 3 ft	10/28/2016
G05	2	a	Cracked and sunken	132	34th St	S	Palm Dr	Manhattan Ave	-118.4069417	33.87670833	Replace - 5 ft x 4 ft	10/28/2016
G06	2	b		144	34th St	S	Palm Dr	Manhattan Ave	-118.4069778	33.87673333	Grind - 5 ft	10/28/2016
G07	2	b		200	34th St	S	Manhattan Ave	Highland Ave	-118.4065806	33.87678889	Grind - 2.5 ft	10/28/2016
G08	2	b		200	34th St	S	Manhattan Ave	Highland Ave	-118.4065667	33.87679444	Grind - 2.5 ft	10/28/2016
G09	2	b		200	34th St	S	Manhattan Ave	Highland Ave	-118.4066278	33.87686389	Grind - 2.5 ft	10/28/2016
G10	2	b	Uneven longitudinally	236	34th St	S	Manhattan Ave	Highland Ave	-118.4062167	33.87702222	Patch - 1 ft x 6 ft	10/28/2016
G11	2	b		236	34th St	S	Manhattan Ave	Highland Ave	-118.4061111	33.87698889	Grind - 6 ft	10/28/2016
G12	3	a			34th St	S	Manhattan Ave	Highland Ave	-118.4061	33.87705556	Patch - 0.5 ft x 0.5 ft	10/28/2016
G13	2	a		320	34th St	S	Highland Ave	Morningside Dr	-118.4053167	33.87728056	Patch - 2 ft x 2 ft	10/28/2016
G14	4	b		322	34th St	S	Highland Ave	Morningside Dr	-118.4051389	33.87728056	Grind - 5 ft, Remove tree	10/28/2016
G15	2	a		348	34th St	S	Highland Ave	Morningside Dr	-118.40495	33.877325	Grind - 4 ft	10/28/2016
G16	4	a	Bushes at 30 inches	3232	Morningside Dr	E	33rd St	33rd Pl	-118.4045056	33.87711389	Trim plants	10/28/2016
G17	2	b		3232	Morningside Dr	E	33rd St	33rd Pl	-118.4045333	33.87711389	Grind - 4 ft	10/28/2016
G18	3	b	Replace at least 3 slabs	3226	Morningside Dr	E	33rd St	33rd Pl	-118.4044278	33.87711667	Replace - 5 ft x 9 ft	10/28/2016
G19	7		Ongoing construction		Morningside Dr	E	33rd Pl	Longfellow Ave	-118.4043444	33.87685278	Several broken slabs	10/28/2016
G20	3	b		403	Morningside Dr	E	31st Pl	30th St	-118.4036472	33.87568889	Replace - 8 ft x 3 ft	10/28/2016
G21	4	a	Bushes at 30 inches	401	Morningside Dr	E	30th St	29th St	-118.403425	33.87515556	Trim bushes	10/28/2016

City of Hermosa Beach

Sidewalk Evaluation

Picture #	Observation (#)	Observation (a,b,c,d)	Comments	Address	Street	Side of Street (N, E, S, W)	Nearest Cross-Street 1	Nearest Cross-Street 2	Longitude	Latitude	Recommended Repairs	Inspection Date
G22	3 b		2 slabs	360	29th St	S	Morningside Dr	Manhattan Ave	-118.4035361	33.8749	Replace - 2 ft x 6 ft	10/28/2016
G23	3 b		4 slabs	336	29th St	S	Morningside Dr	Manhattan Ave	-118.4037917	33.87480556	Replace - 3 ft x 12 ft	10/28/2016
G24	2 b		Longitudinal and transverse	254	29th St	S	Morningside Dr	Manhattan Ave	-118.4045111	33.87454167	Grind - 8 ft	10/28/2016
G25	3 b		2 slabs	240	29th St	S	Morningside Dr	Manhattan Ave	-118.4046972	33.87442222	Replace - 2 ft x 6 ft	10/28/2016
G26	2 b			220	29th St	S	Morningside Dr	Manhattan Ave	-118.4049833	33.87445278	Grind - 2 ft	10/28/2016
G27	2 a			214	29th St	S	Morningside Dr	Manhattan Ave	-118.4049417	33.87433333	Grind - 6 ft	10/28/2016
G28	2 a			120	29th St	S	Manhattan Ave	Palm Dr	-118.4056806	33.87398333	Grind - 6 ft, Patch - 0.5 ft x 0.5 ft	10/28/2016
G29	2 a		Grind longitudinally	126	30th St	S	Palm Dr	Manhattan Ave	-118.405925	33.8747	Grind - 3 ft	10/28/2016
G30	2 a			140	30th St	S	Palm Dr	Manhattan Ave	-118.405925	33.87466944	Grind - 3 ft	10/28/2016
G31	3 a			130	31st St	S	Manhattan Ave	Palm Dr	-118.4061583	33.87503889	Patch - 1 ft x 1 ft	10/28/2016
G32	2 a			124	31st St	S	Manhattan Ave	Palm Dr	-118.4063444	33.87516389	Grind - 3 ft	10/28/2016
G33	3 a		2 slabs	128	Longfellow Ave	S	Palm Dr	Manhattan Ave	-118.4065111	33.87573889	Replace - 6 ft x 3 ft	10/28/2016
G34	3 b		2 slabs	132	Longfellow Ave	S	Palm Dr	Manhattan Ave	-118.4064167	33.87568056	Replace - 2.5 ft x 3 ft, 2.5 ft x 3 ft	10/28/2016
G35	3 a			Corner	Longfellow Ave	S	Palm Dr	Manhattan Ave	-118.4062333	33.87567222	Patch - 0.5 ft x 0.5 ft	10/28/2016
G36	2 b			220	Longfellow Ave	S	Manhattan Ave	Highland Ave	-118.4059694	33.87573889	Grind - 2 ft	10/28/2016
G37	3 a			230	Longfellow Ave	S	Manhattan Ave	Highland Ave	-118.4059444	33.87575833	Patch - 1 ft x 4 ft	10/28/2016
G38	2 b			236	Longfellow Ave	S	Manhattan Ave	Highland Ave	-118.4056917	33.87585	Patch - 1 ft x 3 ft	10/28/2016
G39	2 b			244	Longfellow Ave	S	Manhattan Ave	Highland Ave	-118.4054361	33.87600556	Patch - 0.5 ft x 6 ft	10/28/2016
G40	3 a			244	Longfellow Ave	S	Manhattan Ave	Highland Ave	-118.4054361	33.87606389	Patch - 1 ft x 1 ft	10/28/2016
G41	3 a			338	Longfellow Ave	S	Highland Ave	Morningside Dr	-118.4053722	33.87625556	Patch - 0.5 ft x 0.5 ft	10/28/2016
G42	3 b		3 slabs	338	Longfellow Ave	S	Highland Ave	Morningside Dr	-118.4046722	33.87634444	Replace - 6 ft x 9 ft	10/28/2016
G43	2 a			360	33rd St	S	Morningside Dr	Highland Ave	-118.4047222	33.87706944	Replace - 3 ft x 6 ft	10/28/2016
G44	2 b			334	33rd St	S	Morningside Dr	Highland Ave	-118.4049083	33.87687778	Grind - 3 ft, Patch - 0.5 ft x 0.5 ft	10/28/2016
G45	3 b		3 slabs, possible tree roots	320	33rd St	S	Morningside Dr	Highland Ave	-118.4051472	33.87676944	Replace - 3 ft x 9 ft	10/28/2016
G46	2 b			320	33rd St	S	Morningside Dr	Highland Ave	-118.4051389	33.87675278	Grind - 3 ft	10/28/2016
G47	3 b		2 slabs	316	33rd St	S	Morningside Dr	Highland Ave	-118.4052861	33.87686667	Replace - 3 ft x 6 ft	10/28/2016
G48	2 a		Ongoing construction	218	33rd St	S	Highland Ave	Manhattan Ave	-118.4062806	33.87648333	Grind - 2.5 ft	10/28/2016
G49	2 a		2 slabs sunken	218	33rd St	S	Highland Ave	Manhattan Ave	-118.4061389	33.87626111	Replace - 2.5 ft x 3 ft, 2.5 ft x 3 ft	10/28/2016
G50	2 b			Corner	33rd St	S	Highland Ave	Manhattan Ave	-118.4062472	33.87636111	Grind - 2.5 ft	10/28/2016

City of Hermosa Beach

Sidewalk Evaluation

Picture #	Observation (#)	Observation (a,b,c,d)	Comments	Address	Street	Side of Street (N, E, S, W)	Nearest Cross-Street 1	Nearest Cross-Street 2	Longitude	Latitude	Recommended Repairs	Inspection Date
G51	2	b		Corner	33rd St	S	Highland Ave	Manhattan Ave	-118.4063	33.87633611	Grind - 2.5 ft	10/28/2016
G52	2	b		Corner	33rd St	S	Highland Ave	Manhattan Ave	-118.40645	33.87634444	Grind - 2.5 ft, Patch - 0.5 ft x 0.5 ft	10/28/2016
G53	2	a	2 slabs	Corner	33rd St	S	Highland Ave	Manhattan Ave	-118.4063167	33.87636667	Replace - 2.5 ft x 6 ft	10/28/2016
A01	1		Horizontal and vertical displacement	715	1st St	N	Ardmore Ave	Pacific Coast Highway (PCH)	-118.3910611	33.85483333	Replace - 2 ft x 4 ft, 1 ft x 4 ft	10/27/2016
A02	3	a	Holes and cracked panel	719	1st Pl	N	Pacific Coast Highway (PCH)	Ardmore Ave	-118.391175	33.85572778	Replace - 2 ft x 2 ft	10/27/2016
A03	3	b	Cracked panels	719	1st Pl	N	Pacific Coast Highway (PCH)	Ardmore Ave	-118.3912806	33.85561944	Replace - 2 ft x 2 ft x 5 panels	10/27/2016
A04	3	b	Cracked panels	625	1st Pl	N	Pacific Coast Highway (PCH)	Ardmore Ave	-118.3921972	33.85559444	Replace - 24 ft x 4.5 ft	10/27/2016
A05	4	a	Pole at 30 inches clearance	633	2nd St	N	Ardmore Ave	Pacific Coast Highway (PCH)	-118.392275	33.856275	TBD	10/27/2016
A06	3	b	Cracked panels	655	2nd St	N	Ardmore Ave	Pacific Coast Highway (PCH)	-118.3917083	33.85643333	Replace - 2.5 ft x 2.5 ft	10/27/2016
A07	2	a		717	2nd St	N	Ardmore Ave	Pacific Coast Highway (PCH)	-118.3915583	33.8565	Replace - 1 ft x 0.5 ft	10/27/2016
A08	3	a		727	2nd St	N	Ardmore Ave	Pacific Coast Highway (PCH)	-118.3910889	33.85646389	Patch - 0.5 ft x 1 ft	10/27/2016
A09	3	a	Several holes	727	2nd St	N	Ardmore Ave	Pacific Coast Highway (PCH)	-118.3911056	33.85653333	Patch - 0.5 ft x 0.5 ft x 2	10/27/2016
A10	3	b	Cracked panels	727	2nd St	N	Ardmore Ave	Pacific Coast Highway (PCH)	-118.3910778	33.85652222	Replace - 2.5 ft x 2 ft	10/27/2016
A11	4	a	Pole at 21 inches clearance	727	2nd St	N	Ardmore Ave	Pacific Coast Highway (PCH)	-118.3909444	33.85636111	TBD	10/27/2016
A12	3	b	Cracked panels	Corner	2nd St	N	Ardmore Ave	Pacific Coast Highway (PCH)	-118.3909167	33.85645278	Replace - 2 ft x 3 ft x 4 panels	10/27/2016
A13	3	b	Cracked panels	Corner	2nd St	N	Ardmore Ave	Pacific Coast Highway (PCH)	-118.390853	33.856544	Replace - 2 ft x 3 ft x 4 panels	10/27/2016
A14	2	b		707	3rd St	N	Pacific Coast Highway (PCH)	Ardmore Ave	-118.3919833	33.8571	Grind - 14 ft	10/27/2016
A15	3	a	Several holes	707	3rd St	N	Pacific Coast Highway (PCH)	Ardmore Ave	-118.3918389	33.856975	Patch - 4.5 ft x 1 ft	10/27/2016
A16	2	a		707	3rd St	N	Pacific Coast Highway (PCH)	Ardmore Ave	-118.3920222	33.85716389	Grind - 3 ft	10/27/2016
A17	2	a		657	3rd St	N	Pacific Coast Highway (PCH)	Ardmore Ave	-118.3920778	33.85706111	Grind - 4.5 ft	10/27/2016
A18	1			645	3rd St	N	Pacific Coast Highway (PCH)	Ardmore Ave	-118.3923361	33.85710278	Fill crack - 10 ft x 1 inch	10/27/2016
A19	2	a	Vertical more than 1 inch	659	4th St	N	Ardmore Ave	Pacific Coast Highway (PCH)	-118.3924972	33.85764167	Replace - 5.5 ft x 2.5 ft	10/27/2016
A20	3	b	Cracked panels	729	4th St	N	Ardmore Ave	Pacific Coast Highway (PCH)	-118.392025	33.85786667	Replace - 4.5 ft x 5 ft	10/27/2016
A21	3	a		755	4th St	N	Ardmore Ave	Pacific Coast Highway (PCH)	-118.3913778	33.85792778	Patch - 0.5 ft x 0.5 ft	10/27/2016
A22	2	a		725	5th St	N	Pacific Coast Highway (PCH)	Ardmore Ave	-118.3918083	33.85874722	Replace - 5.5 ft x 3 ft, 1.5 ft x 5 ft	10/27/2016
A23	3	a		725	5th St	N	Pacific Coast Highway (PCH)	Ardmore Ave	-118.391839	33.858653	Patch - 1 ft x 0.5 ft	10/27/2016
A24	3	a		725	5th St	N	Pacific Coast Highway (PCH)	Ardmore Ave	-118.3919972	33.85853056	Patch - 0.5 ft x 0.5 ft	10/27/2016
A25	3	a		631	6th St	N	Ardmore Ave	Pacific Coast Highway (PCH)	-118.3934028	33.85908611	Patch - 0.5 ft x 0.5 ft	10/27/2016
A26	2	a		631	6th St	N	Ardmore Ave	Pacific Coast Highway (PCH)	-118.3932139	33.85913611	Grind - 5 ft, Patch - 0.5 ft x 0.5 ft	10/27/2016

City of Hermosa Beach

Sidewalk Evaluation

Picture #	Observation (#)	Observation (a, b, c, d)	Comments	Address	Street	Side of Street (N, E, S, W)	Nearest Cross-Street 1	Nearest Cross-Street 2	Longitude	Latitude	Recommended Repairs	Inspection Date
A27	4	a	Only 33 inch clearance	647	8th St	N	Pacific Coast Highway (PCH)	Ardmore Ave	-118.393075	33.86047222	Remove vegetation	10/27/2016
A28	2	a	Sunken and cracked panels	609	8th Pl	N	Ardmore Ave	Pacific Coast Highway (PCH)	-118.3938833	33.86068611	Replace - 10 ft x 2 ft, 3 ft x 4 ft	10/27/2016
A29	2	a	Broken panels	619	8th Pl	N	Ardmore Ave	Pacific Coast Highway (PCH)	-118.3935333	33.86081667	Replace - 3 ft x 2 ft, Patch - 0.5 ft x 0.5 ft	10/27/2016
A30	1		Broken panels	639	8th Pl	N	Ardmore Ave	Pacific Coast Highway (PCH)	-118.3934333	33.86097222	Replace - 3 ft x 4 ft	10/27/2016
A31	3	a		639	8th Pl	N	Ardmore Ave	Pacific Coast Highway (PCH)	-118.39195	33.86095	Replace - 2 ft x 3 ft	10/27/2016
A32	3	a	Cracked slabs	731	9th St	N	Pacific Coast Highway (PCH)	Ardmore Ave	-118.392753	33.861728	Replace - 2 ft x 5 ft, Patch - 2 ft x 0.5 ft	10/27/2016
A33	2	a	Sunken and cracked panels	701	9th St	N	Pacific Coast Highway (PCH)	Ardmore Ave	-118.393172	33.861653	Grind - 4 ft, Replace - 16 ft x 2 ft	10/27/2016
A34	2	a	Sunken utility cover	653	9th St	N	Pacific Coast Highway (PCH)	Ardmore Ave	-118.3932694	33.86170556	Replace utility cover	10/27/2016
A35	3	a		651	9th St	N	Pacific Coast Highway (PCH)	Ardmore Ave	-118.3931778	33.86158333	Patch - 0.5 ft x 0.5 ft	10/27/2016
A36	2	b		641	9th St	N	Pacific Coast Highway (PCH)	Ardmore Ave	-118.3934306	33.86151667	Grind - 10 ft	10/27/2016
A37	2	b		621	9th St	N	Pacific Coast Highway (PCH)	Ardmore Ave	-118.3936861	33.86153889	Grind - 0.5 ft, Patch - 0.5 ft x 0.5 ft	10/27/2016
A38	4	a	Guide wires at 24 inch clearance	611	10th St	N	Ardmore Ave	Pacific Coast Highway (PCH)	-118.3942	33.86214444	TBD	10/27/2016
A39	2	b	Across from Mobil		10th St	N	Ardmore Ave	Pacific Coast Highway (PCH)	-118.3926889	33.86237222	Grind - 5 ft	10/27/2016
A40	3	a	Across from Mobil		10th St	N	Ardmore Ave	Pacific Coast Highway (PCH)	-118.3927	33.86243611	Replace - 3 ft x 4 ft	10/27/2016
A41	4	a	Across from Mobil, only 31 inch clearance		10th St	N	Ardmore Ave	Pacific Coast Highway (PCH)	-118.3927472	33.86256667	TBD	10/27/2016
A42	2	a	Across from Mobil		10th St	N	Ardmore Ave	Pacific Coast Highway (PCH)	-118.392647	33.862478	Replace - 1.5 ft x 20 ft	10/27/2016
A43	2	a	Cracked slabs, Across from 436 Ardmore		Ardmore Ave	W	5th St	4th St	-118.3938083	33.85787778	Replace - 4 ft x 5 ft	10/27/2016
A44	3	a	Across from 436 Ardmore		Ardmore Ave	W	5th St	4th St	-118.3938417	33.85784444	Patch - 0.5 ft x 0.5 ft	10/27/2016
A45	2	a	Across from 436 Ardmore		Ardmore Ave	W	5th St	4th St	-118.3935694	33.85796111	Replace - 3 ft x 5 ft	10/27/2016
A46	2	b		405	Ardmore Ave	W	5th St	4th St	-118.3937083	33.85773056	Grind - 3 ft	10/27/2016
A47	3	b		405	Ardmore Ave	W	5th St	4th St	-118.3934972	33.85753611	Replace - 2.5 ft x 2.5 ft	10/27/2016
A48	2	b	Across from 342 Ardmore, multiple observations		Ardmore Ave	W	4th St	3rd St	-118.3936861	33.85736389	Grind - 3 ft, Replace - 2.5 ft x 2.5 ft x 3 panels	10/27/2016
A49	3	b	Broken panels	233	Ardmore Ave	W	3rd St	2nd St	-118.3920778	33.85516944	Replace - 2.5 ft x 4.5 ft	10/27/2016
A50	3	a	Next to 2nd St		Ardmore Ave	W	3rd St	2nd St	-118.3924417	33.85602222	Patch - 0.5 ft x 0.5 ft	10/27/2016
A51	3	a	Near to 1st St		Ardmore Ave	W	1st Pl	1st St	-118.3927472	33.85448889	Patch - 0.5 ft x 0.5 ft	10/27/2016
A52	2	b		334	Ardmore Ave	E	4th St	3rd St	-118.393475	33.85736111	Grind - 4 ft	10/28/2016
A53	7		Ongoing construction, several broken slabs	330	Ardmore Ave	E	4th St	3rd St	-118.3934833	33.85715	Replace broken slabs	10/28/2016
A54	2	a			Ardmore Ave	E	1st Pl	1st St	-118.3928056	33.85452222	Grind - 7 ft	10/28/2016
F01	3	c	Across from 110 34th St		34th St	N	Hermosa Ave	Palm Dr	-118.4076	33.87658333	Replace - 6 ft x 5 ft, Grind - 3 ft	10/28/2016

City of Hermosa Beach

Sidewalk Evaluation

Picture #	Observation (#)	Observation (a,b,c,d)	Comments	Address	Street	Side of Street (N, E, S, W)	Nearest Cross-Street 1	Nearest Cross-Street 2	Longitude	Latitude	Recommended Repairs	Inspection Date
F02	3 b		Across from 110 34th St		34th St	N	Hermosa Ave	Palm Dr	-118.4076194	33.87665	Replace - 5 ft x 33 ft	10/28/2016
F03	3 b			121	34th St	N	Palm Dr	Manhattan Ave	-118.4073	33.87668056	Replace - 5 ft x 6 ft	10/28/2016
F04	3 b			125	34th St	N	Palm Dr	Manhattan Ave	-118.4072139	33.87678056	Replace - 2 ft x 3 ft, Grind - 16 ft	10/28/2016
F05	2 b			125	34th St	N	Palm Dr	Manhattan Ave	-118.4071917	33.87675	Grind - 8 ft	10/28/2016
F06	2 a			137	34th St	N	Palm Dr	Manhattan Ave	-118.4069556	33.87678611	Grind - 5 ft	10/28/2016
F07	2 a		Across from 220 34th St		34th St	N	Manhattan Ave	Highland Ave	-118.406625	33.87700833	Grind - 5 ft, 5 ft	10/28/2016
F08	3 b			235	34th St	N	Manhattan Ave	Highland Ave	-118.4061333	33.87714722	Replace - 2.5 ft x 10 ft, 6 ft x 5 ft, 3 ft x 2 ft	10/28/2016
F09	3 b			247	34th St	N	Manhattan Ave	Highland Ave	-118.4059806	33.87723889	Replace - 3 ft x 2 ft	10/28/2016
F10	2 a		3 areas to grind	247	34th St	N	Manhattan Ave	Highland Ave	-118.4059639	33.87718889	Grind - 9 ft	10/28/2016
F11	2 a			349	34th St	N	Highland Ave	Morningside Dr	-118.4049833	33.87738056	Grind - 5 ft	10/28/2016
F12	2 a			Corner	34th St	N	Highland Ave	Morningside Dr	-118.4048889	33.87745278	Grind - 5 ft	10/28/2016
F13	2 a			3303	Morningside Dr	W	34th St	33rd St	-118.4047639	33.87737222	Grind - 5 ft	10/28/2016
F14	2 b			3303	Morningside Dr	W	34th St	33rd St	-118.4047667	33.87730833	Grind - 5 ft, Patch - 5 ft x 0.5 ft	10/28/2016
F15	2 b			3303	Morningside Dr	W	34th St	33rd St	-118.4048611	33.87724722	Grind - 5 ft	10/28/2016
F16	3 a			3303	Morningside Dr	W	34th St	33rd St	-118.4046972	33.87727222	Patch - 0.5 ft x 0.5 ft	10/28/2016
F17	2 b			3231	Morningside Dr	W	33rd St	33rd Pl	-118.4046083	33.87703333	Grind - 5 ft	10/28/2016
F18	3 b		Cracked panels	3231	Morningside Dr	W	33rd St	33rd Pl	-118.4046056	33.87696389	Replace - 5 ft x 20 ft	10/28/2016
F19	3 a		Two holes	3231	Morningside Dr	W	33rd St	33rd Pl	-118.404525	33.87690833	Patch - 0.5 ft x 0.5 ft	10/28/2016
F20	2 b			3211	Morningside Dr	W	33rd Pl	Longfellow Ave	-118.4044806	33.87675	Grind - 10 ft	10/28/2016
F21	2 a			Corner	Morningside Dr	W	Longfellow Ave	31st Pl	-118.4042139	33.87635556	Replace - 4 ft x 3 ft	10/28/2016
F22	3 b		Cracked panels	360	Morningside Dr	W	Longfellow Ave	31st Pl	-118.4036861	33.875525	Replace - 9 ft x 4 ft, Grind - 4.5 ft	10/28/2016
F23	3 b		Cracked panels	360	Morningside Dr	W	31st Pl	30th Pl	-118.4036972	33.87550556	Replace - 4.5 ft x 12 ft	10/28/2016
F24	2 a			351	Morningside Dr	W	30th Pl	29th St	-118.4036167	33.87509722	Grind - 4.5 ft	10/28/2016
F25	2 a			357	29th St	N	Morningside Dr	Manhattan Ave	-118.4035639	33.87508333	Grind - 5 ft	10/28/2016
F26	2 a			340	29th St	N	Morningside Dr	Manhattan Ave	-118.4036556	33.87495	Grind - 5 ft	10/28/2016
F27	1		Broken slab	340	29th St	N	Morningside Dr	Manhattan Ave	-118.4036806	33.87496944	Patch - 2 ft x 1 ft	10/28/2016
F28	2 a			347	29th St	N	Morningside Dr	Manhattan Ave	-118.4037639	33.87495	Grind - 5 ft	10/28/2016
F29	3 b		Broken slab	315	29th St	N	Morningside Dr	Manhattan Ave	-118.4040667	33.87479444	Replace - 5 ft x 3.5 ft	10/28/2016
F30	3 b		Across from 136 29th St		29th St	N	Manhattan Ave	Palm Dr	-118.4053722	33.87427222	Replace - 5 ft x 3 ft	10/28/2016

City of Hermosa Beach

Sidewalk Evaluation

Picture #	Observation (#)	Observation (a,b,c,d)	Comments	Address	Street	Side of Street (N, E, S, W)	Nearest Cross-Street 1	Nearest Cross-Street 2	Longitude	Latitude	Recommended Repairs	Inspection Date
F31	2	b		119	30th St	N	Palm Dr	Manhattan Ave	-118.406	33.87450278	Grind 2 ft, 6 ft	10/28/2016
F32	2	b		125	30th St	N	Palm Dr	Manhattan Ave	-118.4061167	33.87465278	Replace - 0.5 ft x 3 ft	10/28/2016
F33	3	b	Cracked slab	135	31st St	N	Manhattan Ave	Palm Dr	-118.4060917	33.87525	Replace - 4.5 ft x 5 ft	10/28/2016
F34	3	b		Corner	Longfellow Ave	N	Hermosa Ave	Palm Dr	-118.407	33.87552222	Replace - 46 ft x 5 ft	10/28/2016
F35	3	b	Several cracked slabs	123	Longfellow Ave	N	Palm Dr	Manhattan Ave	-118.406525	33.87573611	Replace - 2 ft x 9 ft, Grind - 7 ft	10/28/2016
F36	3	b	Several cracked slabs	Corner	Longfellow Ave	N	Palm Dr	Manhattan Ave	-118.4063611	33.87574444	Replace - 5 ft x 26 ft	10/28/2016
F37	4	a	Only 35 inch clearance	215	Longfellow Ave	N	Manhattan Ave	Highland Ave	-118.4058667	33.87593611	TBD	10/28/2016
F38	3	a	Hole	215	Longfellow Ave	N	Manhattan Ave	Highland Ave	-118.4058806	33.87595833	Patch - 0.5 ft x 0.5 ft	10/28/2016
F39	3	b	Broken slabs	227	Longfellow Ave	N	Manhattan Ave	Highland Ave	-118.4058417	33.87600833	Replace - 3 ft x 19 ft, 2 ft x 6 ft	10/28/2016
F40	2	b		245	Longfellow Ave	N	Manhattan Ave	Highland Ave	-118.40555	33.87605556	Grind - 7 ft	10/28/2016
F41	3	b	Broken slabs	245	Longfellow Ave	N	Manhattan Ave	Highland Ave	-118.4053333	33.876175	Replace - 5 ft x 12 ft	10/28/2016
F42	3	b		Corner	Longfellow Ave	N	Manhattan Ave	Highland Ave	-118.4054194	33.87613056	Replace - 5 ft x 15 ft	10/28/2016
F43	3	b	Broken slabs	Corner	Longfellow Ave	N	Highland Ave	Morningside Dr	-118.4051694	33.87625278	Replace - 5 ft x 6 ft	10/28/2016
F44	3	b	Across from 314 Longfellow		Longfellow Ave	N	Highland Ave	Morningside Dr	-118.4050806	33.87634167	Replace - 5 ft x 18 ft	10/28/2016
F45	3	b	Broken slabs	333	Longfellow Ave	N	Highland Ave	Morningside Dr	-118.4049222	33.87629722	Replace - 5 ft x 27 ft	10/28/2016
F46	3	b		345	Longfellow Ave	N	Highland Ave	Morningside Dr	-118.4048056	33.87638889	Replace - 5 ft x 35 ft	10/28/2016
F47	3	b	Broken slabs	361	Longfellow Ave	N	Highland Ave	Morningside Dr	-118.4045639	33.87653611	Replace - 5 ft x 22 ft	10/28/2016
F48	3	b	Broken slab, possible tree root	345	33rd St	N	Morningside Dr	Highland Ave	-118.4047833	33.87698056	Replace - 5 ft x 15 ft	10/28/2016
F49	2	a		235	33rd St	N	Highland Ave	Manhattan Ave	-118.4058167	33.87652778	Grind - 18 ft	10/28/2016
F50	2	a		225	33rd St	N	Highland Ave	Manhattan Ave	-118.4059111	33.87651667	Replace - 2.5 ft x 3 ft	10/28/2016
F51	2	a		223	33rd St	N	Highland Ave	Manhattan Ave	-118.406	33.87645556	Replace - 3 ft x 12.5 ft, 3 ft x 2.5 ft	10/28/2016
F52	2	a		221	33rd St	N	Highland Ave	Manhattan Ave	-118.4061806	33.87641111	Replace - 4 ft x 8 ft, 2 ft x 10 ft	10/28/2016
F53	2	b		209	33rd St	N	Highland Ave	Manhattan Ave	-118.4062917	33.87631389	Grind - 5 ft	10/28/2016
F54	2	a		Corner	33rd St	N	Highland Ave	Manhattan Ave	-118.4063917	33.87626389	Replace - 9.5 ft x 2.5 ft	10/28/2016
F55	2	a		Corner	33rd St	N	Manhattan Ave	Palm Dr	-118.4065694	33.87627222	Replace - 5 ft x 19 ft	10/28/2016
S01	5			1531	Silver St	W	15th St	End	-118.3883528	33.8674	TBD - Add 16 ft of sidewalk	11/17/2016
S02	5			1545	Silver St	W	15th St	End	-118.3884056	33.8674	TBD - Add 37 ft of sidewalk	11/17/2016
S03	2	a		1549	Silver St	W	15th St	End	-118.3885556	33.86763056	Replace - 4 ft x 22 ft	11/17/2016
S04	5			1550	Silver St	E	End	15th St	-118.3884361	33.86763333	TBD - Add 45 ft of sidewalk	11/17/2016

City of Hermosa Beach

Sidewalk Evaluation

Picture #	Observation (#)	Observation (a,b,c,d)	Comments	Address	Street	Side of Street (N, E, S, W)	Nearest Cross-Street 1	Nearest Cross-Street 2	Longitude	Latitude	Recommended Repairs	Inspection Date
S05	2	a		1536	Silver St	E	End	15th St	-118.3883583	33.86756667	Replace - 4 ft x 10 ft	11/17/2016
S06	5			1514	Silver St	E	End	15th St	-118.3880639	33.86711944	TBD - Add 24 ft of sidewalk	11/17/2016
S07	4	c	Sign at 80 inches	1510	Silver St	E	End	15th St	-118.3880389	33.86705278	Raise sign	11/17/2016
S08	4	a	Clearance at 32 inches due to trees	1508	Silver St	E	End	15th St	-118.3879167	33.86701389	TBD - remove trees, add sidewalk	11/17/2016
S09	7		Severe slope change	Corner	15th St	N	Silver St	Harper Ave	-118.3879944	33.86693333	TBD	11/17/2016
S10	2	b			Harper Ave	W	Ormond Ln	Carnegie Ln	-118.3889222	33.86873333	Grind - 4 ft	11/17/2016
S11	2	a			Harper Ave	W	Ormond Ln	Carnegie Ln	-118.3893139	33.86949167	Grind - 4 ft	11/17/2016
S12	5				Harper Ave	W	Carnegie Ln	19th St	-118.3895417	33.86973611	TBD - Add 100 ft of sidewalk	11/17/2016
S13	2	b		1235	19th St	N	Harper Ave	Prospect Ave	-118.3902278	33.86995278	Grind - 4 ft, Patch - 1 ft x 1 ft	11/17/2016
S14	2	a		1235	19th St	N	Harper Ave	Prospect Ave	-118.3902278	33.86996667	Grind - 4 ft	11/17/2016
S15	4	a	Clearance at 24 inches	1227	19th St	N	Harper Ave	Prospect Ave	-118.3902694	33.87000278	TBD - move pole, add sidewalk	11/17/2016
S16	4	a	Clearance at 24 inches	1205	19th St	N	Harper Ave	Prospect Ave	-118.3909333	33.86983056	Trim bushes	11/17/2016
S17	5			1131	19th St	N	Harper Ave	Prospect Ave	-118.3910111	33.86984444	TBD - Add 30 ft of sidewalk	11/17/2016
S18	4	a	Clearance at 26 inches	1217	20th St	N	Prospect Ave	Harper Ave	-118.3909222	33.87044722	TBD - move pole, add sidewalk	11/17/2016
S19	2	a		1225	20th St	N	Prospect Ave	Harper Ave	-118.3907111	33.87050278	Grind - 4 ft	11/17/2016
S20	5			Corner	20th St	N	Prospect Ave	Harper Ave	-118.390375	33.87066667	TBD - Add 76 ft of sidewalk	11/17/2016
S21	5		Across from 1718 Harper		Harper Ave	W	19th St	20th St	-118.3899111	33.87034167	TBD - Add 132 ft of sidewalk	11/17/2016
S22	5			2025	Harper Ave	W	20th St	20th Pl	-118.3901806	33.87074444	TBD - Add 56 ft of sidewalk	11/17/2016
S23	4	c	Across from 1746 Harper, sign at 74 inches		Harper Ave	W	20th St	20th Pl	-118.3903389	33.87123056	Raise sign	11/17/2016
S24	7		Replace patch	1253	20th Pl	N	Harper Ave	Prospect Ave	-118.3904972	33.87134722	Replace - 4 ft x 4 ft	11/17/2016
S25	2	a		1245	20th Pl	N	Harper Ave	Prospect Ave	-118.3909167	33.87115556	Grind - 4 ft	11/17/2016
S26	2	a	Replace utility cover	1227	20th Pl	N	Harper Ave	Prospect Ave	-118.3910611	33.87103889	Replace utility cover	11/17/2016
S27	5			1121	20th Pl	N	Harper Ave	Prospect Ave	-118.3916417	33.87076111	TBD - Add 118 ft of sidewalk	11/17/2016
S28	7		Ongoing construction	2017	Prospect Ave	W	20th Pl	20th St	-118.3920333	33.87049444	Replace broken slabs	11/17/2016
S29	2	b		1025	Prospect Ave	W	18th St	17th St	-118.3911694	33.86785833	Grind - 4 ft	11/17/2016
S30	2	a		1625	Prospect Ave	W	17th St	16th St	-118.3909472	33.867575	Grind - 4 ft	11/17/2016
S31	2	a	Replace slab	1601	Prospect Ave	W	17th St	16th St	-118.3907806	33.86735556	Replace - 4 ft x 4 ft	11/17/2016
S32	2	b		1601	Prospect Ave	W	17th St	16th St	-118.3907111	33.86724722	Grind - 4 ft	11/17/2016
S33	2	b	Across from 1562 Prospect		Prospect Ave	W	16th St	Campara St	-118.3904944	33.86709444	Grind - 4 ft	11/17/2016

City of Hermosa Beach

Sidewalk Evaluation

Picture #	Observation (#)	Observation (a,b,c,d)	Comments	Address	Street	Side of Street (N, E, S, W)	Nearest Cross-Street 1	Nearest Cross-Street 2	Longitude	Latitude	Recommended Repairs	Inspection Date
S34	2	b	Across from 1556 Prospect		Prospect Ave	W	16th St	Campara St	-118.3903278	33.86691389	Grind - 2 ft	11/17/2016
S35	2	a	Across from 1550 Prospect		Prospect Ave	W	16th St	Campara St	-118.3902028	33.86675833	Grind - 2 ft	11/17/2016
S36	2	a		1509	Prospect Ave	W	Campara St	15th St	-118.3892528	33.86612222	Grind - 4 ft	11/17/2016
S37	4	a	Pole at 20 inches	1122	3rd St	S	Hollowell Ave	Gentry St	-118.3869611	33.85801667	TBD - move pole, add sidewalk	11/17/2016
S38	4	c	Less than 36 inch clearance	1104	3rd St	S	Hollowell Ave	Gentry St	-118.387575	33.857775	TBD - trim tree	11/17/2016
S39	4	c	No parking sign at 69 inches	1070	3rd St	S	Gentry St	Hopkins Ave	-118.3875778	33.85782222	Raise sign	11/17/2016
S40	2	a	Broken slabs	962	3rd St	S	Hopkins Ave	Pacific Coast Highway (PCH)	-118.3887028	33.85754167	Replace - 7 ft x 7 ft	11/17/2016
S41	2	b		932	3rd St	S	Hopkins Ave	Pacific Coast Highway (PCH)	-118.3891639	33.85738611	Grind - 2 ft	11/17/2016
S42	3	a	Two slabs	906	3rd St	S	Hopkins Ave	Pacific Coast Highway (PCH)	-118.3898333	33.85715	Patch - 1 ft x 1 ft, 0.5 ft x 1 ft	11/17/2016
S43	3	a		844	3rd St	S	Hopkins Ave	Pacific Coast Highway (PCH)	-118.38995	33.857075	Patch - 1 ft x 1 ft	11/17/2016
S44	3	a		834	3rd St	S	Hopkins Ave	Pacific Coast Highway (PCH)	-118.3900833	33.85705	Patch - 1 ft x 1 ft	11/17/2016
S45	2	a		814	3rd St	S	Hopkins Ave	Pacific Coast Highway (PCH)	-118.3904444	33.85693333	Grind - 4 ft	11/17/2016
S46	4	c	Sign at 74 inches	Corner	2nd St	S	Pacific Coast Highway (PCH)	Hollowell Ave	-118.3901389	33.85631389	Raise sign	11/17/2016
S47	7		Replace patch	Corner	2nd St	S	Pacific Coast Highway (PCH)	Hollowell Ave	-118.3900667	33.85638611	Replace - 3 ft x 5 ft	11/17/2016
S48	2	a		838	2nd St	S	Pacific Coast Highway (PCH)	Hollowell Ave	-118.3897694	33.85651667	Grind - 3 ft	11/17/2016
S49	2	a	Broken slab	906	2nd St	S	Pacific Coast Highway (PCH)	Hollowell Ave	-118.3896472	33.85653889	Replac - 3 ft x 3 ft	11/17/2016
S50	2	a		906	2nd St	S	Pacific Coast Highway (PCH)	Hollowell Ave	-118.38965	33.85653333	Grind - 3 ft	11/17/2016
S51	2	a		906	2nd St	S	Pacific Coast Highway (PCH)	Hollowell Ave	-118.3895361	33.85665	Grind - 3 ft	11/17/2016
S52	2	a		906	2nd St	S	Pacific Coast Highway (PCH)	Hollowell Ave	-118.389475	33.85656667	Grind - 6 ft	11/17/2016
S53	2	a		936	2nd St	S	Pacific Coast Highway (PCH)	Hollowell Ave	-118.3888	33.85682222	Grind - 2 ft	11/17/2016
S54	2	a		1004	2nd St	S	Pacific Coast Highway (PCH)	Hollowell Ave	-118.388375	33.85691111	Grind - 4 ft	11/17/2016
S55	2	a	Across from 1015 2nd St		2nd St	S	Pacific Coast Highway (PCH)	Hollowell Ave	-118.3881667	33.85698889	Grind - 7 ft	11/17/2016
S56	2	a		1018	2nd St	S	Pacific Coast Highway (PCH)	Hollowell Ave	-118.3881194	33.85702222	Grind - 7 ft	11/17/2016
S57	2	b		1036	2nd St	S	Pacific Coast Highway (PCH)	Hollowell Ave	-118.3876444	33.85721111	Grind - 5 ft, Patch - 1 ft x 1 ft	11/17/2016
S58	3	d		1116	2nd St	S	Pacific Coast Highway (PCH)	Hollowell Ave	-118.387175	33.85720833	Replace - 5 ft x 23 ft	11/17/2016
S59	2	a	Broken slabs	1118	2nd St	S	Pacific Coast Highway (PCH)	Hollowell Ave	-118.3870056	33.85726667	Replace - 5 ft x 9 ft	11/17/2016
S60	3	a	2 holes	1240	2nd St	S	Hollowell Ave	Prospect Ave	-118.3854028	33.85751667	Patch - 1 ft x 1 ft	11/17/2016
S61	3	a		1244	2nd St	S	Hollowell Ave	Prospect Ave	-118.3855333	33.857525	Patch - 0.5 ft x 0.5 ft	11/17/2016
700	5		Break in sidewalk all the way to Harper		15th St	S	Golden Ave	Harper Ave	-118.3878667	33.86681667	TBD - Add sidewalk	11/17/2016

City of Hermosa Beach

Sidewalk Evaluation

Picture #	Observation (#)	Observation (a,b,c,d)	Comments	Address	Street	Side of Street (N, E, S, W)	Nearest Cross-Street 1	Nearest Cross-Street 2	Longitude	Latitude	Recommended Repairs	Inspection Date
701	4	a	Pole at 28 inches clearance	1252	15th St	S	Golden Ave	Harper Ave	-118.3878528	33.866875	TBD - move pole, add sidewalk	11/17/2016
702	4	c	Sign at 73 inches	1252	15th St	S	Golden Ave	Harper Ave	-118.3877083	33.86693611	Raise sign	11/17/2016
703	4	a	Plants	1252	15th St	S	Golden Ave	Harper Ave	-118.3875444	33.86688889	Trim plants	11/17/2016
704	4	c	Sign at 60 inches	1252	15th St	S	Golden Ave	Harper Ave	-118.38755	33.86691944	Raise sign	11/17/2016
705	6		Break in sidewalk 30 ft	1252	15th St	S	Golden Ave	Harper Ave	-118.3877111	33.86686944	TBD - Add 30 ft of sidewalk	11/17/2016
706	2	a	Across from 1103 19th St		19th St	S	Harper Ave	Prospect Ave	-118.3913611	33.869725	Grind - 10 ft, Replace - 13 ft x 4 ft	11/17/2016
707	2	a	Across from 1101 19th St		19th St	S	Harper Ave	Prospect Ave	-118.3916806	33.86971111	Replace - 4 ft x 9 ft	11/17/2016
708	3	b	Broken slab	Corner	20th St	S	Prospect Ave	Harper Ave	-118.3918222	33.87021944	Replace - 11 ft x 4 ft	11/17/2016
709	5			1942 1/2	20th St	S	Prospect Ave	Harper Ave	-118.3917722	33.87011389	TBD - Add 70 ft of sidewalk	11/17/2016
710	5			1128	20th St	S	Prospect Ave	Harper Ave	-118.391375	33.87014444	TBD - Add 23 ft of sidewalk	11/17/2016
711	5			1214	20th St	S	Prospect Ave	Harper Ave	-118.3911667	33.87026667	TBD - Add 4 ft of sidewalk	11/17/2016
712	4	a	Sign at 24 inch clearance	1214	20th St	S	Prospect Ave	Harper Ave	-118.3910528	33.87036667	TBD - move sign	11/17/2016
713	3	d		1214	20th St	S	Prospect Ave	Harper Ave	-118.3909722	33.87030833	Replace - 4 ft x 11 ft	11/17/2016
714	3	b	Broken slab	1230	20th Pl	S	Harper Ave	Prospect Ave	-118.3909222	33.87098333	Replace - 4 ft x 4 ft	11/17/2016
715	3	a	Hole	1224	20th Pl	S	Harper Ave	Prospect Ave	-118.3909417	33.87107222	Patch - 0.5 ft x 0.5 ft	11/17/2016
716	2	a		1216	20th Pl	S	Harper Ave	Prospect Ave	-118.3913167	33.87079167	Grind - 4 ft	11/17/2016
717	2	b		1216	20th Pl	S	Harper Ave	Prospect Ave	-118.3914944	33.87103611	Grind - 4 ft	11/17/2016
718	2	b		1216	20th Pl	S	Harper Ave	Prospect Ave	-118.3919722	33.87020833	Grind - 4 ft	11/17/2016
719	3	b	Broken slab, vertical drop	2010	Prospect Ave	E	20th Pl	20th St	-118.3918278	33.86999444	Replace - 4 ft x 11 ft	11/17/2016
720	3	b	Sidewalk in poor condition	1942	Prospect Ave	E	20th St	19th St	-118.3915083	33.86889167	Replace - 7 ft x 58 ft	11/17/2016
721	2	a	Hermosa High School		Prospect Ave	E	19th St	18th St	-118.3915	33.87078333	Grind - 5 ft	11/17/2016
722	4	b	Cracked slab due to tree root		Prospect Ave	E	19th St	18th St	-118.391475	33.86884722	Replace - 4 ft x 6 ft	11/17/2016
723	1		Cracked slab		Prospect Ave	E	19th St	18th St	-118.3914028	33.86836667	Patch - 0.5 ft x 4 ft	11/17/2016
724	2	a		1632	Prospect Ave	E	17th St	16th St	-118.3907611	33.86763056	Grind - 4 ft	11/17/2016
725	2	a		1632	Prospect Ave	E	17th St	16th St	-118.3908083	33.86760278	Grind - 4 ft, Patch - 3 ft x 0.5 ft	11/17/2016
726	2	b		1510	Prospect Ave	E	16th St	15th St	-118.3907972	33.86759722	Grind - 4 ft	11/17/2016
727	2	b		1510	Prospect Ave	E	16th St	15th St	-118.3893194	33.86635833	Grind - 4 ft	11/17/2016
728	2	b	Across from 1509 Prospect		Prospect Ave	E	16th St	15th St	-118.389225	33.86623333	Grind - 2 ft, 4 ft	11/17/2016
729	2	a	Across from 1236 3rd St		3rd St	N	Prospect Ave	Hollowell Ave	-118.3861694	33.85804167	Grind - 5 ft	11/17/2016

City of Hermosa Beach

Sidewalk Evaluation

Picture #	Observation (#)	Observation (a,b,c,d)	Comments	Address	Street	Side of Street (N, E, S, W)	Nearest Cross-Street 1	Nearest Cross-Street 2	Longitude	Latitude	Recommended Repairs	Inspection Date
730	2	a	Across from 1232 3rd St		3rd St	N	Prospect Ave	Hollowell Ave	-118.3859389	33.85811944	Replace - 5 ft x 2.5 ft	11/17/2016
731	4	a	Across from 1232 3rd St, only 30 inch clearance		3rd St	N	Prospect Ave	Hollowell Ave	-118.3858944	33.85813333	TBD - move sign	11/17/2016
732	5		Across from 1216 3rd St		3rd St	N	Prospect Ave	Hollowell Ave	-118.3858972	33.85813333	TBD - Add 37 ft of sidewalk	11/17/2016
733	5			1075	3rd St	N	Gentry St	Hopkins Ave	-118.3875417	33.85805278	TBD - Add 71 ft of sidewalk	11/17/2016
734	5		Across from 1010 3rd St		3rd St	N	Gentry St	Hopkins Ave	-118.3884611	33.85772778	TBD - Add 55 ft of sidewalk	11/17/2016
735	5			945	3rd St	N	Hopkins Ave	Pacific Coast Highway (PCH)	-118.3889639	33.85761667	TBD - Add 6 ft x 4 ft of sidewalk	11/17/2016
736	5			941	3rd St	N	Hopkins Ave	Pacific Coast Highway (PCH)	-118.3891083	33.85746667	TBD - Add 5 ft x 4 ft of sidewalk	11/17/2016
737	4	a		935	3rd St	N	Hopkins Ave	Pacific Coast Highway (PCH)	-118.388975	33.85749444	TBD - remove trees, add sidewalk	11/17/2016
738	2	b	Across from 814 3rd St, Vertical and hole		3rd St	N	Hopkins Ave	Pacific Coast Highway (PCH)	-118.3904833	33.85698611	Grind - 4 ft, Patch 0.5 ft x 1 ft	11/17/2016
739	3	b	Across from 814 3rd St, Cracked slab		3rd St	N	Hopkins Ave	Pacific Coast Highway (PCH)	-118.3903472	33.85642222	Replace - 4 ft x 4 ft	11/17/2016
740	3	b	Across from 814 3rd St, Cracked slab		3rd St	N	Hopkins Ave	Pacific Coast Highway (PCH)	-118.3907528	33.85696389	Replace - 4 ft x 4 ft	11/17/2016
741	3	b		Corner	2nd St	N	Pacific Coast Highway (PCH)	Hollowell Ave	-118.3898	33.85665	Replace - 6 ft x 6 ft	11/17/2016
742	2	b		845	2nd St	N	Pacific Coast Highway (PCH)	Hollowell Ave	-118.3885639	33.85696667	Grind - 5 ft, Patch - 3 ft x 0.5 ft	11/17/2016
743	3	b		919	2nd St	N	Pacific Coast Highway (PCH)	Hollowell Ave	-118.3893167	33.85673889	Replace - 3 ft x 5 ft	11/17/2016
744	2	a		959	2nd St	N	Pacific Coast Highway (PCH)	Hollowell Ave	-118.3883361	33.85696389	Grind - 4 ft	11/17/2016
745	3	b		1011	2nd St	N	Pacific Coast Highway (PCH)	Hollowell Ave	-118.3879306	33.85721944	Replace - 2 ft x 4 ft	11/17/2016
746	2	a		1025	2nd St	N	Pacific Coast Highway (PCH)	Hollowell Ave	-118.3878333	33.85723056	Grind - 4 ft	11/17/2016
747	2	a		1031	2nd St	N	Pacific Coast Highway (PCH)	Hollowell Ave	-118.3905361	33.85694444	Grind - 4 ft	11/17/2016
748	2	a		1037	2nd St	N	Pacific Coast Highway (PCH)	Hollowell Ave	-118.3877861	33.85725556	Grind - 4 ft	11/17/2016
749	5			1041	2nd St	N	Pacific Coast Highway (PCH)	Hollowell Ave	-118.3859417	33.857575	TBD - Add 52 ft of sidewalk (7 ft wide)	11/17/2016
750	3	b	Across from 1222 2nd St		2nd St	N	Hollowell Ave	Prospect Ave	-118.3859333	33.85753889	Replace - 3 ft x 3 ft	11/17/2016
751	3	b	Across from 1222 2nd St		2nd St	N	Hollowell Ave	Prospect Ave	-118.3877472	33.85728056	Replace - 2 ft x 6 ft, 3 ft x 3 ft	11/17/2016
752	3	b	Across from 1222 2nd St		2nd St	N	Hollowell Ave	Prospect Ave	-118.3859083	33.85753889	Replace - 7 ft x 24 ft	11/17/2016
753	5			1237	2nd St	N	Hollowell Ave	Prospect Ave	-118.3856556	33.85761389	TBD - Add 25 ft of sidewalk (7 ft wide)	11/17/2016
T01	5			Corner	1st Pl	N	Prospect Ave	Barney Ct	-118.3850472	33.85728333	TBD - Add 67 ft of sidewalk	11/18/2016
T02	5			Corner	1st Pl	N	Prospect Ave	Barney Ct	-118.38515	33.85723056	TBD - Add 19 ft of sidewalk	11/18/2016
T03	2	a	Across from 1222 1st Pl		1st Pl	N	Prospect Ave	Barney Ct	-118.3857028	33.85716944	Patch - 0.5 ft x 4 ft	11/18/2016
T04	2	a	Across from 1212 1st Pl, replace patch		1st Pl	N	Prospect Ave	Barney Ct	-118.3858639	33.85717222	Replace - 2 ft x 3 ft	11/18/2016
T05	4	c	Sign at 75 inches	1148	1st Pl	S	Barney Ct	Prospect Ave	-118.3864167	33.85706389	Raise sign	11/18/2016

City of Hermosa Beach

Sidewalk Evaluation

Picture #	Observation (#)	Observation (a,b,c,d)	Comments	Address	Street	Side of Street (N, E, S, W)	Nearest Cross-Street 1	Nearest Cross-Street 2	Longitude	Latitude	Recommended Repairs	Inspection Date
T06	5			1142	1st Pl	S	Barney Ct	Prospect Ave	-118.3863278	33.85704444	TBD - Add 10 ft of sidewalk	11/18/2016
T07	7		Brick pavers	1206	1st Pl	S	Barney Ct	Prospect Ave	-118.3863333	33.85719444	TBD - add 23 ft of sidewalk	11/18/2016
T08	2	b		1256	1st Pl	S	Barney Ct	Prospect Ave	-118.3851833	33.85725278	Grind - 2 ft	11/18/2016
T09	5			1257	1st St	N	Prospect Ave	Barney Ct	-118.3851556	33.85722222	TBD - Add 15 ft of sidewalk	11/18/2016
T10	4	c	If sidewalk added, sign would need to be raised. Sign at 76	1257	1st St	N	Prospect Ave	Barney Ct	-118.3850583	33.85699722	Raise sign	11/18/2016
T11	5			1223	1st St	N	Prospect Ave	Barney Ct	-118.3854861	33.856675	TBD - Add 75 ft of sidewalk	11/18/2016
T12	5			1105	1st St	N	Prospect Ave	Barney Ct	-118.3870889	33.85641389	TBD - Add 31 ft of sidewalk	11/18/2016
T13	4	c	If sidewalk added, sign would need to be raised. Sign at 64	1105	1st St	N	Prospect Ave	Barney Ct	-118.3870639	33.8563	Raise sign	11/18/2016
T14	5			104	Barney Ct	E	1st St	1st Pl	-118.3871944	33.8564	TBD - Add 110 ft of sidewalk	11/18/2016
T15	5		Remove bushes	125	Barney Ct	W	1st Pl	1st St	-118.387325	33.85689167	TBD - Add 39 ft of sidewalk	11/18/2016
T16	2	a		111	Barney Ct	W	1st Pl	1st St	-118.3873833	33.85671944	Replace - 4 ft x 2 ft	11/18/2016
T17	4	a	Pole at 32 inches		1st St	S	Meyer Ct	Barney Ct	-118.3876639	33.85643056	TBD - move pole, add sidewalk	11/18/2016
T18	2	a	Grind longitudinally	957	1st St	N	Meyer Ct	Pacific Coast Highway (PCH)	-118.3882	33.85599167	Grind - 6 ft	11/18/2016
T19	2	a	Broken slab	957	1st St	N	Meyer Ct	Pacific Coast Highway (PCH)	-118.388125	33.85605	Replace - 3 ft x 3 ft	11/18/2016
T20	3	a		957	1st St	N	Meyer Ct	Pacific Coast Highway (PCH)	-118.3881806	33.85610833	Patch - 0.5 ft x 0.5 ft	11/18/2016
T21	2	a		957	1st St	N	Meyer Ct	Pacific Coast Highway (PCH)	-118.3883556	33.85604444	Grind - 6 ft	11/18/2016
T22	2	b		935	1st St	N	Meyer Ct	Pacific Coast Highway (PCH)	-118.3885667	33.85601389	Grind - 6 ft	11/18/2016
T23	3	a		Corner	1st St	N	Meyer Ct	Pacific Coast Highway (PCH)	-118.3895583	33.85574167	Patch - 2 ft x 2 ft	11/18/2016
T24	3	a	4 slabs	Corner	1st St	N	Meyer Ct	Pacific Coast Highway (PCH)	-118.389625	33.85576389	Replace - 6 ft x 6 ft	11/18/2016
T25	3	b	3 slabs	Corner	1st St	N	Meyer Ct	Pacific Coast Highway (PCH)	-118.3899278	33.85573056	Replace - 3 ft x 9 ft	11/18/2016
T26	3	a	7 slabs	Corner	1st St	N	Meyer Ct	Pacific Coast Highway (PCH)	-118.3899167	33.85581389	Replace - 3 ft x 2 ft	11/18/2016
T27	3	a		Corner	1st St	N	Meyer Ct	Pacific Coast Highway (PCH)	-118.3899972	33.85570833	Patch - 1 ft x 4 ft	11/18/2016
T28	2	a	At 100 PCH		1st St	S	Pacific Coast Highway (PCH)	Meyer Ct	-118.390025	33.85563889	Grind - 3 ft	11/18/2016
T29	2	a	At 100 PCH, 3 slabs		1st St	S	Pacific Coast Highway (PCH)	Meyer Ct	-118.3898833	33.85553611	Replace - 3 ft x 9 ft	11/18/2016
T30	7		Ongoing construction	824	1st St	S	Pacific Coast Highway (PCH)	Meyer Ct	-118.3897778	33.85578611	Replace broken slabs	11/18/2016
T31	3	a	Edge	834	1st St	S	Pacific Coast Highway (PCH)	Meyer Ct	-118.389525	33.85556944	Patch - 1 ft x 6 ft	11/18/2016
T32	3	a	Edge	834	1st St	S	Pacific Coast Highway (PCH)	Meyer Ct	-118.3893944	33.85565556	Patch - 0.5 ft x 1 ft	11/18/2016
T33	2	a		848	1st St	S	Pacific Coast Highway (PCH)	Meyer Ct	-118.3892278	33.85573611	Grind - 6 ft	11/18/2016
T34	3	b	Broken slab	848	1st St	S	Pacific Coast Highway (PCH)	Meyer Ct	-118.3892333	33.85563611	Replace - 3 ft x 3 ft	11/18/2016

City of Hermosa Beach

Sidewalk Evaluation

Picture #	Observation (#)	Observation (a,b,c,d)	Comments	Address	Street	Side of Street (N, E, S, W)	Nearest Cross-Street 1	Nearest Cross-Street 2	Longitude	Latitude	Recommended Repairs	Inspection Date
T35	3	a		916	1st St	S	Pacific Coast Highway (PCH)	Meyer Ct	-118.3888083	33.85576111	Patch - 0.5 ft x 3 ft	11/18/2016
T36	4	a	Guide wires at 34 inch clearance	1020	1st St	S	Meyer Ct	Barney Ct	-118.3873833	33.85631944	TBD - move guide wires to side	11/18/2016
T37	4	a	Pole at 30 inches clearance	1020	1st St	S	Meyer Ct	Barney Ct	-118.3872139	33.85633056	TBD - move pole, add sidewalk	11/18/2016
T38	5			1050	1st St	S	Barney Ct	Prospect Ave	-118.3872028	33.85622222	TBD - Add 24 ft of sidewalk	11/18/2016
T39	2	a	Replace utility cover	1140	1st St	S	Barney Ct	Prospect Ave	-118.3861167	33.85650556	Replace utility cover	11/18/2016
T40	4	a	Pole at 32 inches	1140	1st St	S	Barney Ct	Prospect Ave	-118.3861278	33.85646944	TBD - move pole, add sidewalk	11/18/2016
T41	5		Brick pavers	1204	1st St	S	Barney Ct	Prospect Ave	-118.3860556	33.85650278	TBD - Add 34 ft of sidewalk	11/18/2016
T42	5		Brick pavers	1246	1st St	S	Barney Ct	Prospect Ave	-118.3854556	33.85675833	TBD - Add 46 ft of sidewalk	11/18/2016
T43	4	c	Sign at 64 inches	1250	1st St	S	Barney Ct	Prospect Ave	-118.3849806	33.85685278	Raise sign	11/18/2016
T44	3	a		119	Meyer Ct	W	End (N)	1st St	-118.3880472	33.85657778	Patch - 0.5 ft x 0.5 ft	11/18/2016
T45	5		At 970 1st St, Brick pavers less than 48 inches		Meyer Ct	W	1st St	End (S)	-118.3878361	33.85625278	TBD - Add 33 ft of sidewalk	11/18/2016
T46	7		Ongoing construction	8	Meyer Ct	E	End (S)	1st St	-118.3876417	33.85591389	Currently no sidewalk	11/18/2016
T47	2	a	Grind longitudinally	165	Lyndon St	N	Monterey Blvd	Palm Dr	-118.3963861	33.85327778	Grind - 3 ft	11/18/2016
T48	3	a		165	Lyndon St	N	Monterey Blvd	Palm Dr	-118.3963083	33.85326389	Patch - 0.5 ft x 0.5 ft	11/18/2016
T49	4	c	Sign at 81 inches	Corner	Lyndon St	N	Palm Dr	Hermosa Ave	-118.3972778	33.85308333	Raise sign	11/18/2016
T50	2	a		Corner	Lyndon St	S	Hermosa Ave	Palm Dr	-118.3973611	33.853	Grind - 3 ft	11/18/2016
T51	2	a		Corner	Lyndon St	S	Hermosa Ave	Palm Dr	-118.3973306	33.85304722	Grind - 5 ft	11/18/2016
T52	2	a		124	Lyndon St	S	Palm Dr	Monterey Blvd	-118.3970528	33.85298611	Patch - 0.5 ft x 3 ft	11/18/2016
T53	3	b	2 slabs	124	Lyndon St	S	Palm Dr	Monterey Blvd	-118.39705	33.853225	Replace - 3 ft x 6 ft	11/18/2016
T54	1			146	Lyndon St	S	Palm Dr	Monterey Blvd	-118.39685	33.85334167	Fill crack - 28 ft x 1 inch	11/18/2016
T55	2	b		226	Lyndon St	S	Palm Dr	Monterey Blvd	-118.3961694	33.85316111	Grind - 4 ft	11/18/2016
T56	2	b		228	Lyndon St	S	Palm Dr	Monterey Blvd	-118.3960167	33.85330833	Grind - 3 ft	11/18/2016
T57	4	b	2 slabs, possible tree roots	Corner	1st St	N	Monterey Blvd	Bayview Dr	-118.3961278	33.85414444	Replace - 3 ft x 6 ft	11/18/2016
T58	3	b	3 slabs	Corner	1st St	N	Monterey Blvd	Bayview Dr	-118.3961917	33.85409167	Replace - 3 ft x 9 ft	11/18/2016
T59	2	a		Corner	1st St	N	Bayview Dr	Manhattan Ave	-118.3965778	33.85392222	Patch - 0.5 ft x 3 ft	11/18/2016
T60	2	b	Grind longitudinally	Corner	1st St	N	Bayview Dr	Manhattan Ave	-118.3965139	33.85396944	Grind - 9 ft	11/18/2016
T61	2	a	Grind longitudinally	Corner	1st St	N	Palm Dr	Hermosa Ave	-118.3973278	33.85389444	Grind - 3 ft	11/18/2016
T62	2	a		Corner	1st St	S	Hermosa Ave	Palm Dr	-118.3975806	33.85373611	Grind - 6 ft	11/18/2016
T63	3	b	Broken slab	Corner	1st St	S	Hermosa Ave	Palm Dr	-118.397625	33.85369444	Replace - 3 ft x 3 ft	11/18/2016

City of Hermosa Beach

Sidewalk Evaluation

Picture #	Observation (#)	Observation (a,b,c,d)	Comments	Address	Street	Side of Street (N, E, S, W)	Nearest Cross-Street 1	Nearest Cross-Street 2	Longitude	Latitude	Recommended Repairs	Inspection Date
T64	3	a	2 slabs	Corner	1st St	S	Hermosa Ave	Palm Dr	-118.3975694	33.85373056	Replace - 3 ft x 6 ft	11/18/2016
T65	3	a	Broken slab	Corner	1st St	S	Hermosa Ave	Palm Dr	-118.3975	33.85405278	Replace - 3 ft x 3 ft	11/18/2016
T66	2	a	7 slabs	122	1st St	S	Palm Dr	Manhattan Ave	-118.3972861	33.85378333	Replace - 3 ft x 21 ft	11/18/2016
T67	2	a	5 slabs	126	1st St	S	Palm Dr	Manhattan Ave	-118.3972667	33.85387222	Replace - 3 ft x 15 ft	11/18/2016
T68	2	b	Grind longitudinally	138	1st St	S	Palm Dr	Manhattan Ave	-118.3970667	33.85380833	Grind - 16 ft, Patch - 0.5 ft x 16 ft	11/18/2016
T69	3	b	2 slabs	138	1st St	S	Palm Dr	Manhattan Ave	-118.3970611	33.85382778	Replace - 3 ft x 6 ft	11/18/2016
T70	2	b		164	1st St	S	Manhattan Ave	Monterey Blvd	-118.396575	33.85397222	Grind - 3 ft	11/18/2016
T71	2	a		166	1st St	S	Manhattan Ave	Monterey Blvd	-118.3964694	33.85369444	Patch - 0.5 ft x 6 ft	11/18/2016
T72	2	b		172	1st St	S	Manhattan Ave	Monterey Blvd	-118.3965222	33.85388889	Grind - 2 ft	11/18/2016
T73	2	a		Corner	2nd St	S	The Strand	Beach Dr	-118.3984861	33.85484722	Patch - 1 ft x 3 ft	11/18/2016
T74	2	a		2	2nd St	S	The Strand	Beach Dr	-118.3986389	33.85501667	Grind - 6 ft	11/18/2016
T75	3	a	At 139 Hermosa		2nd St	S	Beach Dr	Hermosa Ave	-118.3986222	33.85481111	Patch - 1 ft x 1 ft	11/18/2016
T76	3	b	Replace patch		2nd St	S	Hermosa Ave	Palm Dr	-118.3979972	33.85493611	Replace - 3 ft x 6 ft	11/18/2016
T77	3	b	10 slabs		2nd St	S	Hermosa Ave	Palm Dr	-118.3978889	33.85491667	Replace - 2 ft x 2 ft x 10 slabs	11/18/2016
T78	3	c	8 slabs	110	2nd St	S	Hermosa Ave	Palm Dr	-118.3977722	33.85493889	Replace - 2 ft x 2 ft x 8 slabs	11/18/2016
T79	3	b	2 slabs	110	2nd St	S	Hermosa Ave	Palm Dr	-118.3977528	33.85497778	Replace - 2 ft x 2 ft x 2 slabs	11/18/2016
T80	1			120	2nd St	S	Hermosa Ave	Palm Dr	-118.3979194	33.85484722	Fill crack - 24 ft x 1 inch	11/18/2016
T81	2	b		122	2nd St	S	Palm Dr	Manhattan Ave	-118.3974417	33.85497778	Grind - 2 ft	11/18/2016
T82	2	b	Grind longitudinally	136	2nd St	S	Palm Dr	Manhattan Ave	-118.397325	33.85508333	Grind - 8 ft	11/18/2016
T83	3	b	10 slabs	136	2nd St	S	Palm Dr	Manhattan Ave	-118.3972917	33.85504167	Replace - 2 ft x 2 ft x 10 slabs	11/18/2016
T84	3	b	3 slabs	226	2nd St	S	Bayview Dr	Monterey Blvd	-118.3966278	33.85523611	Replace - 2 ft x 2 ft x 3 slabs	11/18/2016
T85	3	b	2 slabs	226	2nd St	S	Bayview Dr	Monterey Blvd	-118.3962361	33.85519167	Replace - 2 ft x 2 ft x 2 slabs	11/18/2016
T86	2	a		Corner	2nd St	S	Monterey Blvd	Culper Ct	-118.3958639	33.85530556	Grind - 5 ft	11/18/2016
T87	2	a		Corner	2nd St	S	Culper Ct	Valley Dr	-118.3955556	33.85519444	Grind - 6 ft	11/18/2016
T88	2	a		Corner	2nd St	S	Culper Ct	Valley Dr	-118.3947028	33.85551111	Grind - 6 ft	11/18/2016
T89	2	b		548	2nd St	S	Hill St	Ardmore Ave	-118.39325	33.85590278	Grind - 3 ft	11/18/2016
T90	3	a		553	2nd St	N	Ardmore Ave	Hill St	-118.3932639	33.85621944	Patch - 0.5 ft x 1 ft	11/18/2016
T91	4	a	Guide wires at 33 inch clearance	501	2nd St	N	Hill St	Valley Dr	-118.3938694	33.85581111	TBD - move guide wires to side	11/18/2016
T92	3	a	Park		2nd St	N	Hill St	Valley Dr	-118.3942139	33.855675	Patch - 0.5 ft x 0.5 ft	11/18/2016

City of Hermosa Beach

Sidewalk Evaluation

Picture #	Observation (#)	Observation (a,b,c,d)	Comments	Address	Street	Side of Street (N, E, S, W)	Nearest Cross-Street 1	Nearest Cross-Street 2	Longitude	Latitude	Recommended Repairs	Inspection Date
T93	4	c	Sign at 65 inches	Corner	2nd St	N	Hill St	Valley Dr	-118.3942417	33.85566389	Raise sign	11/18/2016
T94	2	a	Stamped concrete, possible tree roots	201	2nd St	N	Valley Dr	Culper Ct	-118.394775	33.85556111	Replace - 3 ft x 7 ft	11/18/2016
T95	2	a	Stamped concrete	439	2nd St	N	Valley Dr	Culper Ct	-118.3948389	33.85550278	Grind - 4 ft	11/18/2016
T96	2	a	Stamped concrete	439	2nd St	N	Valley Dr	Culper Ct	-118.3950306	33.855475	Grind - 7 ft	11/18/2016
T97	2	a	Stamped concrete	401	2nd St	N	Valley Dr	Culper Ct	-118.3953444	33.85549167	Grind - 7 ft	11/18/2016
T98	3	b	9 slabs	Corner	2nd St	N	Bayview Dr	Manhattan Ave	-118.3968694	33.85505	Replace - 2 ft x 2 ft x 9 slabs	11/18/2016
T99	7		Ongoing construction	Corner	2nd St	N	Manhattan Ave	Palm Dr	-118.3972972	33.85504722	Replace broken slabs	11/18/2016
T100	1			Corner	2nd St	N	Palm Dr	Hermosa Ave	-118.3973278	33.85508056	Fill crack - 10 ft x 1 inch	11/18/2016
T101	3	b	Driving on sidewalk, 10 slabs	216	2nd St	N	Palm Dr	Hermosa Ave	-118.3977361	33.85507222	Replace - 2 ft x 2 ft x 10 slabs	11/18/2016
T102	3	b	6 slabs	216	2nd St	N	Palm Dr	Hermosa Ave	-118.3977889	33.85491944	Replace - 2 ft x 2 ft x 6 slabs	11/18/2016
T103	3	b	4 slabs	Corner	2nd St	N	Palm Dr	Hermosa Ave	-118.3979778	33.85486667	Replace - 2 ft x 2 ft x 4 slabs	11/18/2016
T104	3	b	10 slabs	Corner	2nd St	N	Palm Dr	Hermosa Ave	-118.3979528	33.85486944	Replace - 2 ft x 2 ft x 10 slabs	11/18/2016
T105	3	a		19	2nd St	N	Hermosa Ave	Beach Dr	-118.3984583	33.85486667	Patch - 0.5 ft x 0.5 ft	11/18/2016
T106	2	b		306	4th St	S	Monterey Blvd	Culper Ct	-118.3962917	33.85649722	Grind - 3 ft	11/18/2016
T107	2	a		310	4th St	S	Monterey Blvd	Culper Ct	-118.3963639	33.85645278	Grind - 6 ft	11/18/2016
T108	5		Brick pavers	315	4th St	N	Culper Ct	Monterey Blvd	-118.3960694	33.85649167	TBD - Add 55 ft of sidewalk	11/18/2016
T109	4	a	Utility at 28 inches	Corner	4th St	N	Monterey Blvd	Bayview Dr	-118.397	33.85667778	TBD - move utility, add sidewalk	11/18/2016
T110	2	a		125	4th St	N	Manhattan Ave	Palm Dr	-118.3980361	33.85645556	Grind - 6 ft	11/18/2016
T111	4	c	Sign at 81 inches	Corner	4th St	N	Palm Dr	Hermosa Ave	-118.3983944	33.85649444	Raise sign	11/18/2016
T112	2	a		110	6th St	S	Hermosa Ave	Palm Dr	-118.3984861	33.85776667	Grind - 5 ft	11/18/2016
T113	2	a		110	6th St	S	Hermosa Ave	Palm Dr	-118.3984667	33.85788611	Patch - 1 ft x 3 ft	11/18/2016
T114	5			Corner	6th St	S	Manhattan Ave	Bayview Dr	-118.3978056	33.85800833	TBD - Add 50 ft of sidewalk	11/18/2016
T115	5		Brick pavers	550	6th St	S	Monterey Blvd	Sunset Dr	-118.3968417	33.858125	TBD - Add 75 ft of sidewalk	11/18/2016
T116	5		Across from 331 6th St, mostly driveways		6th St	S	Sunset Dr	Loma Dr	-118.3962556	33.85826944	TBD - Add 40 ft of sidewalk	11/18/2016
T117	5			548	6th St	S	Loma Dr	Cypress Ave	-118.3960194	33.85838611	TBD - Add 59 ft of sidewalk	11/18/2016
T118	4	a	Guide wires at 24 inch clearance	Corner	6th St	S	Loma Dr	Cypress Ave	-118.3956028	33.85826667	TBD - move guide wires to side	11/18/2016
T119	4	a	Pole at 28 inches clearance	Corner	6th St	S	Loma Dr	Cypress Ave	-118.3955639	33.85832222	TBD - move pole, add sidewalk	11/18/2016
T120	4	a	Sign at 32 inch clearance	Corner	6th St	S	Loma Dr	Cypress Ave	-118.3955	33.85840278	TBD - move sign	11/18/2016
T121	3	a		Corner	6th St	S	Loma Dr	Cypress Ave	-118.3953944	33.85837222	Patch - 0.5 ft x 0.5 ft	11/18/2016

City of Hermosa Beach

Sidewalk Evaluation

Picture #	Observation (#)	Observation (a,b,c,d)	Comments	Address	Street	Side of Street (N, E, S, W)	Nearest Cross-Street 1	Nearest Cross-Street 2	Longitude	Latitude	Recommended Repairs	Inspection Date
T122	5		Across from 414 6th St		6th St	N	Cypress Ave	Loma Dr	-118.395725	33.85841944	TBD - Add 10 ft of sidewalk	11/18/2016
T123	5			331	6th St	N	Loma Dr	Sunset Dr	-118.3961333	33.85839722	TBD - Add 97 ft of sidewalk	11/18/2016
T124	4 a		Fire hydrant at 24 inches	Corner	6th St	N	Sunset Dr	Monterey Blvd	-118.3964528	33.85824444	TBD - move fire hydrant	11/18/2016
T125	2 a			235	6th St	N	Monterey Blvd	Bayview Dr	-118.3971389	33.85818056	Grind - 6 ft	11/18/2016
T126	3 c			223	6th St	N	Monterey Blvd	Bayview Dr	-118.3973778	33.85816389	Replace - 4 ft x 5 ft	11/18/2016
T127	4 c		Sign at 80 inches	Corner	6th St	N	Palm Dr	Hermosa Ave	-118.3986472	33.85789722	Raise sign	11/18/2016
AA01	2 a		Corner breaks	Park	8th St	N	Ardmore Ave	Valley Dr	-118.3940694	33.86026667	Patch - 2 ft x 2 ft	12/2/2016
AA02	2 a		Corner breaks/saw cuts	Park	8th St	N	Ardmore Ave	Valley Dr	-118.3941	33.86025	Patch - 1 ft x 1 ft	12/2/2016
AA03	2 a		Possible tree root, replace 5 slabs	545	8th St	N	Valley Dr	Bard St	-118.3944806	33.86017778	Replace - 4 ft x 38 ft	12/2/2016
AA04	5			545	8th St	N	Valley Dr	Bard St	-118.3947306	33.86001944	TBD - Add 15 ft of sidewalk	12/2/2016
AA05	5			525	8th St	N	Bard St	Cypress Ave	-118.3948917	33.86003889	TBD - Add 4 ft of sidewalk	12/2/2016
AA06	5			439	8th St	N	Cypress Ave	Loma Dr	-118.3957222	33.85988333	TBD - Add 73 ft of sidewalk	12/2/2016
AA07	1				8th St	N	Loma Dr	Sunset Dr	-118.3968889	33.85966111	Fill crack - 3 inches x 4 ft	12/2/2016
AA08	2 b			Corner	8th St	N	Bayview Dr	Manhattan Ave	-118.3978889	33.85951111	Grind - 4 ft	12/2/2016
AA09	2 a		Longitudinal	207	8th St	N	Bayview Dr	Manhattan Ave	-118.3982111	33.85948611	Replace - 2 ft x 9 ft	12/2/2016
AA10	2 a		Longitudinal and transverse	131	8th St	N	Manhattan Ave	Palm Dr	-118.3981972	33.85950833	Grind - 10 ft	12/2/2016
AA11	3 d			131	8th St	N	Manhattan Ave	Palm Dr	-118.3984222	33.85942778	Replace - 3 ft x 35 ft	12/2/2016
AA12	5			119	8th St	N	Palm Dr	Hermosa Ave	-118.3985861	33.85943056	TBD - Add 45 ft of sidewalk	12/2/2016
AA13	4 c		Sign at 82 inches	Corner	8th St	N	Palm Dr	Hermosa Ave	-118.3990611	33.85937222	Raise sign	12/2/2016
AA14	2 a			104	8th St	S	Hermosa Ave	Palm Dr	-118.3989694	33.85965556	Grind - 5 ft	12/2/2016
AA15	5			208	8th St	S	Manhattan Ave	Bayview Dr	-118.3983222	33.85962222	TBD - Add 45 ft of sidewalk	12/2/2016
AA16	4 a		Ministairs only 24 inches wide	218	8th St	S	Manhattan Ave	Bayview Dr	-118.3980722	33.85965278	TBD - add 4 ft of sidewalk	12/2/2016
AA17	5		Pavers	222	8th St	S	Bayview Dr	Monterey Blvd	-118.3979556	33.85955556	TBD - Add 27 ft of sidewalk	12/2/2016
AA18	4 a		Wall and ramp	Corner	8th St	S	Bayview Dr	Monterey Blvd	-118.3978028	33.859575	Replace - 4 ft x 4 ft	12/2/2016
AA19	4 a		Utility at 24 inches	Corner	8th St	S	Bayview Dr	Monterey Blvd	-118.3975667	33.85961667	TBD	12/2/2016
AA20	4 a		Pole/wall at 28 inches	Corner	8th St	S	Monterey Blvd	Sunset Dr	-118.3973111	33.85953056	TBD	12/2/2016
AA21	5			324	8th St	S	Sunset Dr	Loma Dr	-118.3967611	33.85977222	TBD - Add 49 ft of sidewalk	12/2/2016
AA22	2 a		Broken slab and utility	Corner	8th St	S	Loma Dr	Cypress Ave	-118.3967611	33.85978889	Patch - 1 ft x 2 ft	12/2/2016
AA23	4 a		Guide wires at 26 inch clearance	440	8th St	S	Loma Dr	Cypress Ave	-118.3959083	33.85983056	TBD	12/2/2016

City of Hermosa Beach

Sidewalk Evaluation

Picture #	Observation (#)	Observation (a,b,c,d)	Comments	Address	Street	Side of Street (N, E, S, W)	Nearest Cross-Street 1	Nearest Cross-Street 2	Longitude	Latitude	Recommended Repairs	Inspection Date
AA24	4	a	Pole at 23 inches	440	8th St	S	Loma Dr	Cypress Ave	-118.395825	33.85991667	TBD	12/2/2016
AA25	2	a		440	8th St	S	Loma Dr	Cypress Ave	-118.3957833	33.85985	Grind - 4 ft	12/2/2016
AA26	2	b		725	Cypress Ave	W	8th St	7th St	-118.3955861	33.85956111	Grind - 2 ft	12/2/2016
AA27	4	a	Pole at 26 inches across from 650 Cypress		Cypress Ave	W	7th St	6th St	-118.3953722	33.85919167	TBD	12/2/2016
AA28	4	a	Fire hydrant at 26 inches	601	Cypress Ave	W	7th St	6th St	-118.3954806	33.85853889	TBD	12/2/2016
AA29	4	c	Sign at 81 inches	531	Cypress Ave	W	6th St	End (S)	-118.3953056	33.85824167	Raise sign	12/2/2016
AA30	5			511	Cypress Ave	W	6th St	End (S)	-118.395325	33.85819722	TBD - Add 53 ft of sidewalk	12/2/2016
AA31	5			520	Cypress Ave	E	End (S)	6th St	-118.3951833	33.85786667	TBD - Add 171 ft of sidewalk	12/2/2016
AA32	4	c	Sign at 64 inches	Corner	Cypress Ave	E	End (S)	6th St	-118.3952722	33.85830556	Raise sign	12/2/2016
AA33	2	a		500	6th St	S	Cypress Ave	Valley Dr	-118.3952167	33.85844444	Grind - 4 ft	12/2/2016
AA34	4	c	Sign at 81 inches	530	6th St	S	Cypress Ave	Valley Dr	-118.3952	33.85839167	Raise sign	12/2/2016
AA35	5		City Yard, mostly parking	555	6th St	N	Valley Dr	Cypress Ave	-118.3942667	33.85861111	TBD - Add 213 ft of sidewalk	12/2/2016
AA36	4	a	Pole at 33 inches across from 725 Cypress		Cypress Ave	E	6th St	7th St	-118.3956139	33.85943889	TBD	12/2/2016
AA37	2	a	Across 725 Cypress		Cypress Ave	E	7th St	8th St	-118.3955194	33.859425	Grind - 4 ft	12/2/2016
AA38	4	a	Across 725 Cypress		Cypress Ave	E	7th St	8th St	-118.3955861	33.85948611	Patch - 1 ft x 1 ft	12/2/2016
AA39	5			728	Cypress Ave	E	7th St	8th St	-118.3955917	33.85950833	TBD - Add 3 ft of sidewalk	12/2/2016
AA40	5		Remove wall	Corner	Cypress Ave	E	7th St	8th St	-118.3956111	33.85971944	TBD - Add 42 ft of sidewalk	12/2/2016
AA41	5		Remove wall	502	8th St	S	Cypress Ave	Bard St	-118.3957528	33.85995278	TBD - Add 40 ft of sidewalk	12/2/2016
AA42	5		Bricks	542	8th St	S	Bard St	Valley Dr	-118.3955528	33.85971389	TBD - Add 8 ft of sidewalk	12/2/2016
AA43	5		Bricks	550	8th St	S	Bard St	Valley Dr	-118.3947333	33.86004722	TBD - Add 18 ft of sidewalk	12/2/2016
AA44	4	a	Pole at 28 inches clearance	560	8th St	S	Bard St	Valley Dr	-118.3946611	33.86001667	TBD	12/2/2016
AA45	4	a	Pole at 28 inches clearance	Corner	8th St	S	Bard St	Valley Dr	-118.3943833	33.85998611	TBD	12/2/2016
AA46	4	c	Sign at 71 inches	Corner	8th St	S	Bard St	Valley Dr	-118.3944472	33.86012222	Raise sign	12/2/2016
AA47	4	b	2 slabs	Park	8th St	S	Valley Dr	Ardmore Ave	-118.3941861	33.86015556	Replace - 5 ft x 14 ft	12/2/2016
AA48	3	a	Edge cracks	Park	8th St	S	Valley Dr	Ardmore Ave	-118.3939972	33.85990278	Patch - 0.5 ft x 3 ft	12/2/2016
AB01	4	a	Fire hydrant at 30 inches	Corner	Valley Dr	W	Herondo St	2nd St	-118.3936528	33.85399444	TBD	12/2/2016
AB02	3	a		Corner	Valley Dr	W	Herondo St	2nd St	-118.3938694	33.85385	Patch - 0.5 ft x 0.5 ft	12/2/2016
AB03	2	a		Corner	Valley Dr	W	Herondo St	2nd St	-118.3938583	33.85397222	Grind - 3 ft	12/2/2016
AB04	2	a		Corner	Valley Dr	W	Herondo St	2nd St	-118.3937806	33.85408056	Grind - 3 ft	12/2/2016

City of Hermosa Beach

Sidewalk Evaluation

Picture #	Observation (#)	Observation (a,b,c,d)	Comments	Address	Street	Side of Street (N, E, S, W)	Nearest Cross-Street 1	Nearest Cross-Street 2	Longitude	Latitude	Recommended Repairs	Inspection Date
AB05	2	a		415	Valley Dr	W	Herondo St	2nd St	-118.3938944	33.85408333	Grind - 5 ft	12/2/2016
AB06	2	b		415	Valley Dr	W	Herondo St	2nd St	-118.3942333	33.85458333	Grind - 3 ft	12/2/2016
AB07	4	a	Fire hydrant at 32 inches	415	Valley Dr	W	Herondo St	2nd St	-118.3942861	33.85461111	TBD	12/2/2016
AB08	4	c	Sign at 77 inches	Corner	Valley Dr	W	Herondo St	2nd St	-118.3947417	33.85512222	Raise sign	12/2/2016
AB09	4	c	Sign at 68 inches	Corner	Valley Dr	W	Herondo St	2nd St	-118.39465	33.85540556	Raise sign	12/2/2016
AB10	2	a		225	Valley Dr	W	2nd St	6th St	-118.3947139	33.85634722	Grind - 5 ft	12/2/2016
AB11	3	b	2 slabs	225	Valley Dr	W	2nd St	6th St	-118.3947278	33.85633056	Replace - 5 ft x 12 ft	12/2/2016
AB12	2	a		239	Valley Dr	W	2nd St	6th St	-118.3947222	33.85639444	Grind - 5 ft	12/2/2016
AB13	4	b	Previously ground	243	Valley Dr	W	2nd St	6th St	-118.394675	33.85646389	Grind - 3 ft	12/2/2016
AB14	2	a	Previously ground	245	Valley Dr	W	2nd St	6th St	-118.3948528	33.85661111	Grind - 3 ft	12/2/2016
AB15	2	a	Possible tree root	Park	Valley Dr	W	2nd St	6th St	-118.3947139	33.85710278	Grind - 6 ft	12/2/2016
AB16	2	a	Possible tree root	Park	Valley Dr	W	2nd St	6th St	-118.3947	33.85751389	Grind - 6 ft	12/2/2016
AB17	3	a	Previous patched	Corner	Valley Dr	W	2nd St	6th St	-118.3944056	33.85819167	Patch - 0.5 ft x 0.5 ft	12/2/2016
AB18	1			Corner	Valley Dr	W	2nd St	6th St	-118.3943917	33.858375	Fill - 1 inch x 4 ft	12/2/2016
AB19	4	a	Pole at 29 inches	Corner	Valley Dr	W	6th St	7th St	-118.3941806	33.85896944	TBD	12/2/2016
AB20	2	b		717	Valley Dr	W	7th St	8th St	-118.3942389	33.859775	Grind - 4 ft	12/2/2016
AB21	3	a	Filled with grass	717	Valley Dr	W	7th St	8th St	-118.3942639	33.85974722	Patch - 1 ft x 2 ft	12/2/2016
AB22	4	a	Guide wires at 30 inches	Corner	Valley Dr	W	7th St	8th St	-118.3942167	33.85988611	TBD	12/2/2016
AB23	4	a	Pole at 28 inches clearance	Corner	Valley Dr	W	7th St	8th St	-118.394225	33.86006111	TBD	12/2/2016
AB24	3	a		Corner	Valley Dr	W	8th St	11th St	-118.39445	33.86027778	Patch - 0.5 ft x 0.5 ft	12/2/2016
AB25	3	b	3 slabs	861	Valley Dr	W	8th St	11th St	-118.3945972	33.86120833	Replace - 6 ft x 15 ft	12/2/2016
AB26	3	b	4 slabs	861	Valley Dr	W	8th St	11th St	-118.3945556	33.86125	Replace- 6 ft x 20 ft	12/2/2016
AB27	3	b	5 slabs		Valley Dr	W	8th St	11th St	-118.3946333	33.86126667	Replace - 6 ft x 5 ft x 5	12/2/2016
AB28	3	b	5 slabs		Valley Dr	W	8th St	11th St	-118.3946833	33.86161389	Replace - 6 ft x 5 ft x 5	12/2/2016
AB29	3	d	3 slabs		Valley Dr	W	8th St	11th St	-118.3947528	33.86186389	Replace - 6 ft x 5 ft x 3	12/2/2016
AB30	4	c	Sign at 75 inches	1035	Valley Dr	W	8th St	11th St	-118.3949417	33.862225	Raise sign	12/2/2016
AB31	4	a	Pole at 33 inches	Corner	Valley Dr	W	11th St	Pier Ave	-118.3949806	33.86251111	TBD	12/2/2016
AB32	2	b			Valley Dr	W	11th St	Pier Ave	-118.39515	33.86321944	Grind - 3 ft	12/2/2016
AB33	2	b		1315	Valley Dr	W	11th St	Pier Ave	-118.3953528	33.8637	Grind - 2 ft	12/2/2016

City of Hermosa Beach

Sidewalk Evaluation

Picture #	Observation (#)	Observation (a,b,c,d)	Comments	Address	Street	Side of Street (N, E, S, W)	Nearest Cross-Street 1	Nearest Cross-Street 2	Longitude	Latitude	Recommended Repairs	Inspection Date
AB34	2	b		1315	Valley Dr	W	11th St	Pier Ave	-118.3952083	33.86383889	Grind - 3 ft	12/2/2016
AB35	2	b		1315	Valley Dr	W	11th St	Pier Ave	-118.3953861	33.864025	Grind - 2 ft	12/2/2016
AC01	2	a		Corner	Valley Dr	W	Pier Ave	18th St	-118.3956111	33.86491944	Grind - 4 ft	12/15/2016
AC02	2	a	Longitudinal		Valley Dr	W	Pier Ave	18th St	-118.3957806	33.86535278	Grind - 24 ft	12/15/2016
AC03	2	a			Valley Dr	W	Pier Ave	18th St	-118.3957861	33.86556389	Grind - 4 ft	12/15/2016
AC04	3	a		1529	Valley Dr	W	Pier Ave	18th St	-118.3959806	33.86587222	Patch - 0.5 ft x 1 ft	12/15/2016
AC05	2	b	Near school		Valley Dr	W	Pier Ave	18th St	-118.3959306	33.86607222	Grind - 3 ft	12/15/2016
AC06	3	a	Near school (Sign post hole)		Valley Dr	W	Pier Ave	18th St	-118.3960389	33.86631389	Patch - 0.5 ft x 0.5 ft	12/15/2016
AC07	2	b	Near school		Valley Dr	W	Pier Ave	18th St	-118.3959806	33.86637222	Grind - 4 ft	12/15/2016
AC08	4	c	Sign at 75 inches		Valley Dr	W	Pier Ave	18th St	-118.3961528	33.8668	Raise sign	12/15/2016
AC09	2	b	Possible emergency driveway access		Valley Dr	W	Pier Ave	18th St	-118.3964611	33.86766389	Grind - 4 ft	12/15/2016
AC10	2	a	Longitudinal		Valley Dr	W	18th St	19th St	-118.3965722	33.86791389	Grind - 7 ft	12/15/2016
AC11	4	c	Sign at 77 inches	Corner	Valley Dr	W	18th St	19th St	-118.3967639	33.86843333	Raise sign	12/15/2016
AC12	2	b		1925	Valley Dr	W	19th St	20th St	-118.3968139	33.86848056	Grind - 2 ft	12/15/2016
AC13	6		Sidewalk only 42 inches, 2 feet of bricks	1925	Valley Dr	W	19th St	20th St	-118.3968333	33.86862778	TBD - replace bricks with 2 ft x 72 ft of sidewalk	12/15/2016
AC14	2	b		1925	Valley Dr	W	19th St	20th St	-118.3969306	33.86859167	Grind - 4 ft	12/15/2016
AC15	6		Sidewalk only 42 inches, 2 feet of bricks	1947	Valley Dr	W	19th St	20th St	-118.3969944	33.86906944	TBD - replace bricks with 2 ft x 44 ft of sidewalk	12/15/2016
AC16	4	c	Sign at 78 inches	Corner	Valley Dr	W	21st St	24th St	-118.3974472	33.86986389	Raise sign	12/15/2016
AC17	2	a			Valley Dr	W	21st St	24th St	-118.3973917	33.87002222	Grind - 4 ft	12/15/2016
AC18	2	a	Used as driveway		Valley Dr	W	21st St	24th St	-118.3974861	33.87005833	Replace - 4 ft x 4 ft	12/15/2016
AC19	6		Sidewalk only 42 inches, 2 feet of bricks		Valley Dr	W	21st St	24th St	-118.3975111	33.87019167	TBD - replace bricks with 2 ft x 18 ft of sidewalk	12/15/2016
AC20	6		Sidewalk only 42 inches, 2 feet of bricks		Valley Dr	W	24th St	24th Pl	-118.3978083	33.87075	TBD - replace bricks with 2 ft x 194 ft of sidewalk	12/15/2016
AC21	2	a			Valley Dr	W	24th St	24th Pl	-118.3980583	33.87088056	Grind - 3 ft	12/15/2016
AC22	2	a		2441	Valley Dr	W	24th St	24th Pl	-118.3980889	33.87124722	Grind - 4 ft	12/15/2016
AC23	6		Sidewalk only 42 inches, 2 feet of rocks	Corner	Valley Dr	W	24th Pl	25th St	-118.3982333	33.87163889	TBD - replace rocks with 2 ft x 43 ft of sidewalk	12/15/2016
AC24	2	a	Longitudinal	2465	Valley Dr	W	24th Pl	25th St	-118.3982	33.87166667	Replace - 4 ft x 13 ft	12/15/2016
AC25	2	a		2481	Valley Dr	W	24th Pl	25th St	-118.3983833	33.87185833	Grind - 2 ft	12/15/2016
AC26	6		Sidewalk only 42 inches, 2 feet of bricks	2481	Valley Dr	W	24th Pl	25th St	-118.3984722	33.87193611	TBD - replace bricks with 2 ft x 92 ft of sidewalk	12/15/2016
AC27	4	b	Tree roots affects 1 slab	2491	Valley Dr	W	24th Pl	25th St	-118.3985417	33.87208333	Replace - 4 ft x 4 ft	12/15/2016

City of Hermosa Beach

Sidewalk Evaluation

Picture #	Observation (#)	Observation (a,b,c,d)	Comments	Address	Street	Side of Street (N, E, S, W)	Nearest Cross-Street 1	Nearest Cross-Street 2	Longitude	Latitude	Recommended Repairs	Inspection Date
AC28	2	b		2515	Valley Dr	W	25th St	Gould Ave	-118.3992639	33.87301111	Grind - 3 ft	12/15/2016
AC29	4	c	Sign at 75 inches	Park	Valley Dr	W	25th St	Gould Ave	-118.4001417	33.87394444	Raise sign	12/15/2016
AC30	3	a		Park	Valley Dr	W	25th St	Gould Ave	-118.4006556	33.87428611	Patch - 0.5 ft x 0.5 ft	12/15/2016
AC31	4	a	Fire hydrant at 32 inches	2554	Ardmore Ave	E	Gould Ave	Porter Ln	-118.3999083	33.87433611	TBD	12/15/2016
AC32	4	a	Plants at 24 inches	2554	Ardmore Ave	E	Gould Ave	Porter Ln	-118.3997278	33.87420833	TBD - Remove plants	12/15/2016
AC33	3	b	1 slab	2550	Ardmore Ave	E	Gould Ave	Porter Ln	-118.3996778	33.874125	Replace - 3 ft x 4 ft	12/15/2016
AC34	4	c	Sign at 67 inches	2540	Ardmore Ave	E	Gould Ave	Porter Ln	-118.39955	33.87393333	Raise sign	12/15/2016
AC35	4	a	Fire hydrant at 32 inches	2524	Ardmore Ave	E	Gould Ave	Porter Ln	-118.39915	33.87357222	TBD	12/15/2016
AC36	4	a	Fire hydrant at 30 inches	Corner	Ardmore Ave	E	Gould Ave	Porter Ln	-118.39855	33.87293333	TBD	12/15/2016
AC37	4	a	Guide wires at 30 inches		Ardmore Ave	E	Porter Ln	25th St	-118.39855	33.87295	TBD	12/15/2016
AC38	4	a	Pole at 22 inches	2506	Ardmore Ave	E	Porter Ln	25th St	-118.3982333	33.87248611	TBD	12/15/2016
AC39	4	a	Pole at 26 inches	Corner	Ardmore Ave	E	Porter Ln	25th St	-118.3980028	33.8721	TBD	12/15/2016
AC40	2	b			Ardmore Ave	E	24th Pl	24th St	-118.3975028	33.87103056	Grind - 2 ft	12/15/2016
AC41	4	a	Pole at 26 inches	2126	Ardmore Ave	E	24th St	21st St	-118.3971556	33.870325	TBD	12/15/2016
AC42	4	a	Pole at 27 inches	Corner	Ardmore Ave	E	24th St	21st St	-118.3968889	33.86994722	TBD - remove wall	12/15/2016
AC43	4	a	Pole at 22 inches	2026	Ardmore Ave	E	21st St	16th St	-118.3966778	33.86948611	TBD - add sidewalk	12/15/2016
AC44	2	a		2026	Ardmore Ave	E	21st St	16th St	-118.3967194	33.869475	Grind - 4 ft	12/15/2016
AC45	4	a	Pole at 32 inches	2012	Ardmore Ave	E	21st St	16th St	-118.3964611	33.8691	TBD	12/15/2016
AC46	4	c	Mirror at 76 inches	1932	Ardmore Ave	E	21st St	16th St	-118.3964167	33.86878056	Raise mirror	12/15/2016
AC47	4	a	Plants at 28 inches	1820	Ardmore Ave	E	21st St	16th St	-118.3963667	33.86866667	TBD - Remove plants	12/15/2016
AC48	3	b	Broken slab and curb	1820	Ardmore Ave	E	21st St	16th St	-118.3958278	33.86743056	Replace - 4 ft x 4 ft	12/15/2016
AC49	4	a	Pole at 26 inches	1720	Ardmore Ave	E	21st St	16th St	-118.39575	33.86740278	TBD	12/15/2016
AC50	3	a		1720	Ardmore Ave	E	21st St	16th St	-118.3955667	33.86738611	Patch - 0.5 ft x 0.5 ft	12/15/2016
AC51	3	a		1720	Ardmore Ave	E	21st St	16th St	-118.3957167	33.86712778	Patch - 0.5 ft x 0.5 ft	12/15/2016
AC52	4	a	Pole at 30 inches	1720	Ardmore Ave	E	21st St	16th St	-118.3956889	33.86710556	TBD	12/15/2016
AC53	3	a	Edge cracks		Ardmore Ave	E	21st St	16th St	-118.3955972	33.8669	Patch - 0.5 ft x 4 ft	12/15/2016
AC54	3	a	Edge cracks		Ardmore Ave	E	21st St	16th St	-118.3954694	33.866375	Patch - 0.5 ft x 4 ft	12/15/2016
AC55	4	a	Fire hydrant at 30 inches	Corner	Ardmore Ave	E	21st St	16th St	-118.3954944	33.86631389	TBD	12/15/2016
AC56	4	a	Pole at 32 inches	Corner	Ardmore Ave	E	21st St	16th St	-118.3955194	33.86624444	TBD	12/15/2016

City of Hermosa Beach

Sidewalk Evaluation

Picture #	Observation (#)	Observation (a,b,c,d)	Comments	Address	Street	Side of Street (N, E, S, W)	Nearest Cross-Street 1	Nearest Cross-Street 2	Longitude	Latitude	Recommended Repairs	Inspection Date
AC57	4	c	Tree at 60 inches		Ardmore Ave	E	16th St	Pier Ave	-118.3952944	33.86571667	TBD - Remove tree	12/15/2016
AC58	2	a			Ardmore Ave	E	16th St	Pier Ave	-118.3951306	33.8656	Grind - 2 ft	12/15/2016
AC59	4	c	Sign at 72 inches		Ardmore Ave	E	16th St	Pier Ave	-118.3952444	33.86533333	Raise sign	12/15/2016
AC60	2	a			Ardmore Ave	E	16th St	Pier Ave	-118.3950444	33.86496111	Grind - 4 ft	12/15/2016
AD01	4	a	LP at 34 inches	1208	Artesia Blvd	S	Prospect Ave	Harper Ave	-118.3923167	33.87267778	TBD	2/25/2017
AD02	1			1208	Artesia Blvd	S	Prospect Ave	Harper Ave	-118.3921111	33.87267222	Fill - 1 inch x 2.5 ft	2/25/2017
AD03	2	a		1208	Artesia Blvd	S	Prospect Ave	Harper Ave	-118.3919722	33.87258333	Grind - 3 ft	2/25/2017
AD04	1			1208	Artesia Blvd	S	Prospect Ave	Harper Ave	-118.39205	33.87263611	Fill - 1 inch x 2.5 ft	2/25/2017
AD05	4	a	LP at 32 inches	1208	Artesia Blvd	S	Prospect Ave	Harper Ave	-118.3920361	33.87267222	TBD	2/25/2017
AD06	4	a	Bus sign at 24 inches	1208	Artesia Blvd	S	Prospect Ave	Harper Ave	-118.3919417	33.87274444	TBD	2/25/2017
AD07	4	a	Street light for Meadows Ave at 24 inches clearance	1256	Artesia Blvd	S	Prospect Ave	Harper Ave	-118.3919167	33.87269167	TBD	2/25/2017
AD08	4	a	Street light for Meadows Ave at 20 inches clearance	1256	Artesia Blvd	S	Prospect Ave	Harper Ave	-118.3916528	33.87268889	TBD	2/25/2017
AD09	3	a	Hole	1911	Artesia Blvd	N	Harper Ave	Prospect Ave	-118.3920917	33.87286111	Patch - 0.5 ft x 0.5 ft	2/25/2017
AD10	3	a	Hole	1911	Artesia Blvd	N	Harper Ave	Prospect Ave	-118.3927278	33.87278056	Patch - 0.5 ft x 0.5 ft	2/25/2017
AD11	2	a	Holes, 2 slabs	1221	Artesia Blvd	N	Prospect Ave	Pacific Coast Highway (PCH)	-118.3932778	33.87294722	Replace - 2.5 ft x 5 ft	2/25/2017
AD12	2	a		1145	Artesia Blvd	N	Prospect Ave	Pacific Coast Highway (PCH)	-118.3939861	33.87290556	Grind - 5 ft	2/25/2017
AD13	3	a	Next to pole	1139	Artesia Blvd	N	Prospect Ave	Pacific Coast Highway (PCH)	-118.3948889	33.8727	Patch - 2 ft x 0.5 ft	2/25/2017
AD14	4	c	Truck route sign at 72 inches	1139	Artesia Blvd	N	Prospect Ave	Pacific Coast Highway (PCH)	-118.3948944	33.87274167	TBD - Raise	2/25/2017
AD15	3	a	Old post hole	1121	Artesia Blvd	N	Prospect Ave	Pacific Coast Highway (PCH)	-118.3953194	33.87286389	Patch - 0.5 ft x 0.5 ft	2/25/2017
AD16	4	c	NP sign at 81 inches	Corner	Gould Ave	N	Pacific Coast Highway (PCH)	El Oeste Dr	-118.3963778	33.87309167	TBD	2/25/2017
AD17	3	a		Corner	Gould Ave	N	Pacific Coast Highway (PCH)	El Oeste Dr	-118.3964944	33.87323333	Patch - 0.5 ft x 0.5 ft	2/25/2017
AD18	4	a	Sidewalk at 28 inches	2708	El Oeste Dr	E	Gould Ave	End	-118.3971167	33.87377778	TBD - Add 20 inches x 50 ft	2/25/2017
AD19	4	a	Sidewalk at 24 inches, pavers, ongoing construction	2710	El Oeste Dr	E	Gould Ave	End	-118.39695	33.87395833	TBD - Add 2 ft x 26 ft	2/25/2017
AD20	5			2732	El Oeste Dr	E	Gould Ave	End	-118.3972028	33.87436944	TBD - Add 4 ft x 64 ft	2/25/2017
AD21	5			2845	El Oeste Dr	W	End	Gould Ave	-118.397225	33.87478611	TBD - Add 4 ft x 4 ft	2/25/2017
AD22	5			2833	El Oeste Dr	W	End	Gould Ave	-118.3972083	33.87460833	TBD - Add 4 ft x 42 ft	2/25/2017
AD23	5			2727	El Oeste Dr	W	End	Gould Ave	-118.3971917	33.87447778	TBD - Add 4 ft x 52 ft	2/25/2017
AD24	4	a	Clearance at 28 inches	2715	El Oeste Dr	W	End	Gould Ave	-118.3971	33.8741	TBD - Remove plants	2/25/2017
AD25	5			2709	El Oeste Dr	W	End	Gould Ave	-118.3970417	33.87413333	TBD - Add 4 ft x 57 ft	2/25/2017

City of Hermosa Beach

Sidewalk Evaluation

Picture #	Observation (#)	Observation (a,b,c,d)	Comments	Address	Street	Side of Street (N, E, S, W)	Nearest Cross-Street 1	Nearest Cross-Street 2	Longitude	Latitude	Recommended Repairs	Inspection Date
AD26	5		Bricks, pavers	2703	El Oeste Dr	W	End	Gould Ave	-118.3966333	33.87389444	TBD - Add 4 ft x 53 ft	2/25/2017
AD27	4	a	NP sign at 34 inches	Corner	Gould Ave	N	El Oeste Dr	Gould Ter	-118.3974778	33.87367778	TBD	2/25/2017
AD28	4	c	Plant	Corner	Gould Ave	N	El Oeste Dr	Gould Ter	-118.3975194	33.87367222	TBD - Remove plants	2/25/2017
AD29	2	a	Previously grinded, across from 640		Gould Ave	N	Gould Ter	Ardmore Ave	-118.3982778	33.87399722	Grind - 2 ft	2/25/2017
AD30	3	a	Broken slab, across 620		Gould Ave	N	Gould Ter	Ardmore Ave	-118.3989028	33.87434167	Patch - 4 ft x 1 ft	2/25/2017
AD31	3	a	Across 612		Gould Ave	N	Gould Ter	Ardmore Ave	-118.3993611	33.87444444	Patch - 0.5 ft x 0.5 ft	2/25/2017
AD32	3	a	Across 612		Gould Ave	N	Gould Ter	Ardmore Ave	-118.399425	33.87445556	Patch - 0.5 ft x 0.5 ft	2/25/2017
AD33	3	a	Sewer manhole, 2 slabs broken	Corner	Gould Ave	N	Gould Ter	Ardmore Ave	-118.3996722	33.87444444	Replace - 4 ft x 8 ft	2/25/2017
AD34	2	a		Corner	Gould Ave	N	Gould Ter	Ardmore Ave	-118.3997056	33.8745	Grind - 4 ft	2/25/2017
AD35	3	a		Corner	Gould Ave	N	Gould Ter	Ardmore Ave	-118.4001222	33.87463611	Patch - 0.5 ft x 0.5 ft	2/25/2017
AD36	3	a		Corner	Gould Ave	N	Gould Ter	Ardmore Ave	-118.4001833	33.87460278	Patch - 0.5 ft x 4 ft	2/25/2017
AD37	3	a	Spalling	Corner	Gould Ave	S	Ardmore Ave	Gould Ter	-118.3994111	33.87438611	Patch - 0.5 ft x 4 ft	2/25/2017
AD38	4	a	Light pole at 31 inches		Gould Ave	S	Ardmore Ave	Gould Ter	-118.3994417	33.87434444	TBD	2/25/2017
AD39	2	a		612	Gould Ave	S	Ardmore Ave	Gould Ter	-118.3992028	33.87423889	Grind - 2 ft	2/25/2017
AD40	4	a	Light pole at 31 inches	632	Gould Ave	S	Ardmore Ave	Gould Ter	-118.398525	33.87396111	TBD	2/25/2017
AD41	2	a		636	Gould Ave	S	Ardmore Ave	Gould Ter	-118.3985139	33.87389167	Grind - 3 ft	2/25/2017
AD42	4	a	Light pole at 31 inches	658	Gould Ave	S	Gould Ter	El Oeste Dr	-118.3975806	33.87348889	TBD	2/25/2017
AD43	3	a	Broken utility cover	666	Gould Ave	S	Gould Ter	El Oeste Dr	-118.39755	33.87341667	TBD - Replace cover	2/25/2017
AD44	2	b		666	Gould Ave	S	Gould Ter	El Oeste Dr	-118.3974333	33.87338889	Grind - 2 ft	2/25/2017
AD45	4	c	NP sign at 76 inches		Gould Ave	S	El Oeste Dr	Porter Ln	-118.3968472	33.87331944	TBD - Raise	2/25/2017
AD46	2	a		736	Gould Ave	S	Porter Ln	Pacific Coast Highway (PCH)	-118.3963278	33.87294444	Grind - 3 ft	2/25/2017
AD47	4	c	Possible tree roots	736	Gould Ave	S	Porter Ln	Pacific Coast Highway (PCH)	-118.3962972	33.87291667	TBD - Raise	2/25/2017
AD48	3	a	NP sign at 79 inches, 2510 PCH		Gould Ave	S	Pacific Coast Highway (PCH)	Prospect Ave	-118.3946056	33.87265556	Patch - 0.5 ft x 1 ft	2/25/2017
AD49	3	a	2510 PCH		Gould Ave	S	Pacific Coast Highway (PCH)	Prospect Ave	-118.3941278	33.87269722	Patch - 0.5 ft x 0.5 ft	2/25/2017
AD50	3	a	18 small holes	Parking	Gould Ave	S	Pacific Coast Highway (PCH)	Prospect Ave	-118.3939444	33.87268333	Patch - 2 sf	2/25/2017
AD51	3	a			Prospect Ave	W	Artesia Blvd	21st St	-118.3927861	33.87213056	Patch - 0.5 ft x 0.5 ft	2/25/2017
AD52	2	b	Across 2312		Prospect Ave	W	Artesia Blvd	21st St	-118.3927944	33.87184167	Grind - 2 ft	2/25/2017
AD53	4	c	NP sign at 67 inches		Prospect Ave	W	Artesia Blvd	21st St	-118.3926972	33.87183889	TBD - Raise	2/25/2017
AD54	2	b	Broken slab	2204	Prospect Ave	W	Artesia Blvd	21st St	-118.3927722	33.87158611	Replace - 4 ft x 4 ft	2/25/2017

City of Hermosa Beach

Sidewalk Evaluation

Picture #	Observation (#)	Observation (a,b,c,d)	Comments	Address	Street	Side of Street (N, E, S, W)	Nearest Cross-Street 1	Nearest Cross-Street 2	Longitude	Latitude	Recommended Repairs	Inspection Date
AD55	4	c	Right turn sign at 75 inches	Corner	Prospect Ave	W	Artesia Blvd	21st St	-118.3924556	33.87139167	TBD - Raise	2/25/2017
AD56	4	c	Multiple signs less than 84 inches	Corner	Prospect Ave	W	21st St	20th Pl	-118.3924306	33.87133056	TBD	2/25/2017
AD57	6		Sidewalk only 44 inches	Corner	Prospect Ave	W	21st St	20th Pl	-118.3923639	33.87109722	TBD - Add 3 ft x 53 ft	2/25/2017
AD58	6		Sidewalk only 44 inches	2039	Prospect Ave	W	21st St	20th Pl	-118.3923278	33.87110278	TBD - Add 3 ft x 29 ft	2/25/2017
AD59	6		Sidewalk only 41 inches	2032	Prospect Ave	E	20th Pl	21st St	-118.39225	33.87076667	TBD - Add 3 ft x 46 ft	2/25/2017
AD60	6		Sidewalk only 41 inches	Corner	Prospect Ave	E	20th Pl	21st St	-118.3922556	33.87107778	TBD - Add 3 ft x 60 ft	2/25/2017
AD61	2	a		1110	21st St	S	Prospect Ave	Harper Ave	-118.3921083	33.87133611	Grind - 2 ft	2/25/2017
AD62	2	a	Possible patch	1216	21st St	S	Prospect Ave	Harper Ave	-118.3916056	33.87148333	Grind - 4 ft	2/25/2017
AD63	2	b		1224	21st St	S	Prospect Ave	Harper Ave	-118.3913972	33.871575	Grind - 4 ft	2/25/2017
AD64	2	a		1232	21st St	S	Prospect Ave	Harper Ave	-118.3913333	33.87170278	Grind - 2 ft	2/25/2017
AD65	4	b	Tree	1240	21st St	S	Prospect Ave	Harper Ave	-118.3913083	33.87168611	TBD - Remove tree	2/25/2017
AD66	2	a		1256	21st St	S	Prospect Ave	Harper Ave	-118.3911639	33.87176111	Grind - 2 ft	2/25/2017
AD67	5			1237	21st St	N	Harper Ave	Prospect Ave	-118.3911167	33.87188056	TBD - Add 4 ft x 35 ft	2/25/2017
AD68	2	a		1233	21st St	N	Harper Ave	Prospect Ave	-118.3913389	33.87175556	Grind - 3 ft	2/25/2017
AD69	2	a	Over 1 inch	1233	21st St	N	Harper Ave	Prospect Ave	-118.3913694	33.87179444	Replace - 4 ft x 4 ft	2/25/2017
AD70	5			1217	21st St	N	Harper Ave	Prospect Ave	-118.3915333	33.87203056	TBD - Add 4 ft x 12 ft	2/25/2017
AD71	5			1211	21st St	N	Harper Ave	Prospect Ave	-118.39165	33.87164167	TBD - Add 4 ft x 36 ft	2/25/2017
AD72	5			1203	21st St	N	Harper Ave	Prospect Ave	-118.3916417	33.87161111	TBD - Add 4 ft x 37 ft	2/25/2017
AD73	2	b		1220	24th St	S	Prospect Ave	Harper Ave	-118.3919583	33.87224167	Grind - 4 ft	2/25/2017
AD74	4	b	3 trees, 2 slabs	Corner	24th St	N	Harper Ave	Prospect Ave	-118.3912389	33.87258056	TBD - Remove trees, Replace - 4 ft x 8 ft	2/25/2017
AD75	2	a	Over 1 inch	Corner	24th St	N	Harper Ave	Prospect Ave	-118.3914333	33.87250833	Replace - 4 ft x 4 ft	2/25/2017
AD76	4	b	1 tree, 1 slab, across 1238		24th St	N	Harper Ave	Prospect Ave	-118.3915611	33.87236667	TBD - Remove trees, Replace - 4 ft x 4 ft	2/25/2017
AD77	2	a		1231	24th St	N	Harper Ave	Prospect Ave	-118.3918194	33.87227778	Grind - 2 ft	2/25/2017
AD78	2	a		Corner	24th St	N	Harper Ave	Prospect Ave	-118.392325	33.87199722	Grind - 4 ft	2/25/2017
AD79	4	a	Pole at 24 inches	Corner	24th St	N	Harper Ave	Prospect Ave	-118.3923806	33.87206111	TBD	2/25/2017
AD80	4	a	Guide wires at 32 inches	Corner	24th St	N	Harper Ave	Prospect Ave	-118.3923944	33.87204167	TBD	2/25/2017
AD81	4	c	NP sign at 74 inches	Corner	Harper Ave	W	Artesia Blvd	24th St	-118.3912833	33.87256667	TBD - Raise	2/25/2017
AD82	5			Corner	Harper Ave	W	24th St	21st St	-118.3912472	33.87246667	TBD - Add 4 ft x 94 ft	2/25/2017
AD83	4	c	NP sign at 71 inches	Corner	Harper Ave	W	21st St	20th St	-118.3909306	33.87187778	TBD - Raise	2/25/2017

City of Hermosa Beach

Sidewalk Evaluation

Picture #	Observation (#)	Observation (a,b,c,d)	Comments	Address	Street	Side of Street (N, E, S, W)	Nearest Cross-Street 1	Nearest Cross-Street 2	Longitude	Latitude	Recommended Repairs	Inspection Date
AD84	4	c	NP sign at 68 inches	Corner	Harper Ave	W	21st St	20th St	-118.3905472	33.87136389	TBD - Raise	2/25/2017
AD85	3	d		638	Longfellow Ave	S	Ardmore Ave	Alley	-118.3997778	33.87673056	Replace - 4 ft x 42 ft	2/25/2017
AD86	3	b	Ongoing construction	58	Longfellow Ave	S	Alley	Tennyson Pl	-118.3990167	33.876725	Replace - 4 ft x 6 ft	2/25/2017
AD87	2	b	Possible utility cut	674	Longfellow Ave	S	Alley	Tennyson Pl	-118.3982333	33.8768	Patch - 0.5 ft x 4 ft	2/25/2017
AD88	2	a		702	Longfellow Ave	S	Tennyson Pl	Pacific Coast Highway (PCH)	-118.3982417	33.876675	Grind - 4 ft	2/25/2017
AD89	3	a		702	Longfellow Ave	S	Tennyson Pl	Pacific Coast Highway (PCH)	-118.3981167	33.87666111	Patch - 1 ft x 3 ft	2/25/2017
AD90	4	b	3 slabs	706	Longfellow Ave	S	Tennyson Pl	Pacific Coast Highway (PCH)	-118.398025	33.87665	Replace - 3 x 2.5 ft x 3 ft, TBD - Remove tree	2/25/2017
AD91	2	b		710	Longfellow Ave	S	Tennyson Pl	Pacific Coast Highway (PCH)	-118.3978	33.87681944	Grind - 3 ft	2/25/2017
AD92	2	b		732	Longfellow Ave	S	Tennyson Pl	Pacific Coast Highway (PCH)	-118.3967306	33.8766	Grind - 4 ft	2/25/2017
AD93	3	b	2 slabs	731	Longfellow Ave	N	Pacific Coast Highway (PCH)	Tennyson Pl	-118.3968139	33.8768	Replace - 2 x 2.5 ft x 3 ft	2/25/2017
AD94	3	a		703	Longfellow Ave	N	Pacific Coast Highway (PCH)	Tennyson Pl	-118.3978389	33.87677222	Patch - 0.5 ft x 0.5 ft	2/25/2017
AD95	3	b	2 slabs	701	Longfellow Ave	N	Pacific Coast Highway (PCH)	Tennyson Pl	-118.3978889	33.8769	Replace - 2 x 2.5 ft x 3 ft	2/25/2017
AD96	2	b		701	Longfellow Ave	N	Pacific Coast Highway (PCH)	Tennyson Pl	-118.3980361	33.87674444	Patch - 1 ft x 1 ft	2/25/2017
AD97	3	a		701	Longfellow Ave	N	Pacific Coast Highway (PCH)	Tennyson Pl	-118.3980556	33.87680833	Patch - 0.5 ft x 0.5 ft	2/25/2017
AD98	3	b	2 slabs	673	Longfellow Ave	N	Tennyson Pl	Alley	-118.3981639	33.87672778	Replace - 5 ft x 3 ft	2/25/2017
AD99	3	b	Ongoing construction	669	Longfellow Ave	N	Tennyson Pl	Alley	-118.39855	33.87675833	Replace - 5 ft x 9 ft	2/25/2017
AD100	3	b	6 slabs	651	Longfellow Ave	N	Tennyson Pl	Alley	-118.3992833	33.87684444	Replace - 6 x 2.5 ft x 3 ft	2/25/2017
AD101	2	a		633	Longfellow Ave	N	Alley	Ardmore Ave	-118.3999139	33.87683611	Grind - 6 ft	2/25/2017
AD102	2	a		633	Longfellow Ave	N	Alley	Ardmore Ave	-118.4000972	33.876825	Grind - 3 ft	2/25/2017
AD103	2	a		631	Longfellow Ave	N	Alley	Ardmore Ave	-118.4002944	33.8768	Grind - 4 ft	2/25/2017
AD104	2	a		623	Longfellow Ave	N	Alley	Ardmore Ave	-118.4006056	33.87677778	Grind - 4 ft	2/25/2017
AD105	4	a	Stop sign at 28 inches		Ardmore Ave	E	Gould Ave	30th St	-118.400925	33.87516944	TBD	2/25/2017
AD106	4	c	Stop sign at 81 inches		Ardmore Ave	E	Gould Ave	30th St	-118.4009528	33.87516944	TBD - Raise	2/25/2017
AD107	4	c	Bush at 66 inches		Ardmore Ave	E	Gould Ave	30th St	-118.4010639	33.87561667	TBD - Trim, remove bush	2/25/2017
AD108	4	a	Pole at 24 inches	Corner	Ardmore Ave	E	Gould Ave	30th St	-118.4011722	33.87582778	TBD	2/25/2017
AD109	4	a	Fire hydrant at 30 inches	2917	Hermosa View Dr	W	30th St	End	-118.4007556	33.87584722	TBD	2/25/2017
AD110	4	c	NP sign at 80 inches	2920	Hermosa View Dr	E	End	30th St	-118.4006972	33.87587778	TBD - Raise	2/25/2017
AD111	4	a	Fire hydrant at 30 inches	Corner	30th St	S	Hermosa View Dr	Braeholm Pl	-118.4005861	33.87589444	TBD	2/25/2017
AD112	5			Corner	30th St	S	Braeholm Pl	Amby Pl	-118.4001361	33.87595	TBD - Add 4 ft x 170 ft	2/25/2017

City of Hermosa Beach

Sidewalk Evaluation

Picture #	Observation (#)	Observation (a,b,c,d)	Comments	Address	Street	Side of Street (N, E, S, W)	Nearest Cross-Street 1	Nearest Cross-Street 2	Longitude	Latitude	Recommended Repairs	Inspection Date
AD113	4	a	Fire hydrant at 32 inches	Corner	30th St	S	Amby Pl	Tennyson Pl	-118.3992694	33.87600556	TBD	2/25/2017
AD114	4	a	NP sign at 30 inches, across 659		30th St	S	Amby Pl	Tennyson Pl	-118.3988611	33.87603333	TBD	2/25/2017
AD115	5		Used as parking	Corner	30th St	S	Amby Pl	Tennyson Pl	-118.3985778	33.87595833	TBD - Add 4 ft x 87 ft	2/25/2017
AD116	5				30th St	S	Tennyson Pl	La Carlita Pl	-118.3985389	33.87591667	TBD - Add 4 ft x 220 ft	2/25/2017
AD117	2	a	Over 1 inch	Corner	30th St	N	Pacific Coast Highway (PCH)	La Carlita Pl	-118.3964111	33.87604167	Grind - 3ft	2/25/2017
AD118	2	a		Corner	30th St	N	Pacific Coast Highway (PCH)	La Carlita Pl	-118.3964111	33.87604167	Replace - 2.5 ft x 7.5 ft	2/25/2017
AD119	2	b	3 slabs	729	30th St	N	Pacific Coast Highway (PCH)	La Carlita Pl	-118.3964111	33.87604167	Grind - 3ft	2/25/2017
AD120	3	b		707	30th St	N	La Carlita Pl	Tennyson Pl	-118.3982972	33.87608056	Replace - 2.5 ft x 9 ft	2/25/2017
AD121	2	a		Corner	30th St	N	Tennyson Pl	Amby Pl	-118.3982972	33.87608056	Grind - 3 ft	2/25/2017
AD122	1		Longitudinal, right slabs leaning	649	30th St	N	Tennyson Pl	Amby Pl	-118.3992222	33.87603056	Fill - 1 inch x 35 ft	2/25/2017
AD123	3	b	4 slabs	645	30th St	N	Amby Pl	Alley	-118.3993722	33.87603611	Replace - 5 ft x 6 ft	2/25/2017
AD124	2	a	Possible tree	643	30th St	N	Amby Pl	Alley	-118.3996611	33.87596944	Replace - 5 ft x 3 ft	2/25/2017
AD125	3	b	2 slabs	643	30th St	N	Amby Pl	Alley	-118.3997361	33.87598889	Replace - 3 ft x 6 ft	2/25/2017
AD126	2	a		637	30th St	N	Alley	Braeholm Pl	-118.3998694	33.87610278	Grind - 4 ft	2/25/2017
AD127	3	b	Ongoing construction	633	30th St	N	Alley	Braeholm Pl	-118.3999972	33.87606111	Replace - 4 ft x 4 ft	2/25/2017
AD128	2	a		605	30th St	N	Braeholm Pl	Ardmore Ave	-118.4011528	33.87599722	Grind - 5 ft	2/25/2017
AD129	5			646	Braeholm Pl	W	30th St	Amby Pl	-118.3997889	33.87548333	TBD - Add 4 ft x 79 ft	2/25/2017
AD130	4	c	NP sign at 81 inches	3000	Tennyson Pl	E	30th St	Alley	-118.3982361	33.87629444	TBD - Raise	2/25/2017
AD131	5			Corner	Tennyson Pl	E	Alley	Longfellow Ave	-118.3981056	33.87648056	TBD - Add 4 ft x 82 ft	2/25/2017
AE01	3	b	Ongoing construction	3225	Highland Ave	W	33rd St	33rd Pl	-118.40545	33.87645278	TBD - Replace - 4 ft x 20 ft	2/27/2017
AE02	2	b		Corner	Neptune Ave	S	The Strand	Palm Dr	-118.4081806	33.87747222	Grind - 4 ft	2/27/2017
AE03	3	a		126	Neptune Ave	S	Palm Dr	Manhattan Ave	-118.40775	33.87760833	Patch - 0.5 ft x 0.5 ft	2/27/2017
AE04	4	c	NP sign at 81 inches	3501	Manhattan Ave	W	Neptune Ave	35th St	-118.4076	33.87750556	TBD - Raise	2/27/2017
AE05	2	a	1 slab	121	35th St	N	Manhattan Ave	Palm Dr	-118.4075944	33.87728333	Replace - 2.5 ft x 3 ft	2/27/2017
AE06	3	b	Broken around water utility	3502	35th St	N	Palm Dr	Hermosa Ave	-118.4077778	33.87711111	Replace - 4 ft x 6 ft	2/27/2017
AE07	7		Ongoing construction	Corner	35th St	S	Hermosa Ave	Palm Dr	-118.4077472	33.87715833	TBD	2/27/2017
AE08	3	a		3313	Manhattan Ave	W	34th Pl	33rd St	-118.4065083	33.87661667	Patch - 0.5 ft x 0.5 ft	2/27/2017
AE09	4	c	1 hr parking sign at 82 inches	2901	Manhattan Ave	W	30th Pl	29th St	-118.4053556	33.87427778	TBD - Raise	2/27/2017
AE10	4	c	1 hr parking sign at 76 inches	2823	Manhattan Ave	W	29th St	29th Ct	-118.4054556	33.87405556	TBD - Raise	2/27/2017

City of Hermosa Beach

Sidewalk Evaluation

Picture #	Observation (#)	Observation (a,b,c,d)	Comments	Address	Street	Side of Street (N, E, S, W)	Nearest Cross-Street 1	Nearest Cross-Street 2	Longitude	Latitude	Recommended Repairs	Inspection Date
AE11	4	c	2 hr parking sign at 79 inches	Corner	Manhattan Ave	W	28th St	28th Ct	-118.4049444	33.87303056	TBD - Raise	2/27/2017
AE12	3	a		133	27th St	N	Manhattan Ave	Palm Dr	-118.40485	33.87354444	Patch - 1 ft x 1 ft	2/27/2017
AE13	3	a		133	27th St	N	Manhattan Ave	Palm Dr	-118.4049694	33.87306389	Patch - 0.5 ft x 0.5 ft	2/27/2017
AE14	3	c		123	27th St	N	Manhattan Ave	Palm Dr	-118.4050472	33.87309722	Replace - 2.5 ft x 15 ft	2/27/2017
AE15	3	b	Holes and cracks	2641	Greenwich Village	N	Manhattan Ave	Palm Dr	-118.4050056	33.87291389	Replace - 3.5 ft x 4.5 ft	2/27/2017
AE16	4	c	NP sign at 66 inches	2626	Greenwich Village	S	Palm Dr	Manhattan Ave	-118.4051222	33.87285556	TBD - Raise	2/27/2017
AE17	3	b		Corner	27th St	S	Manhattan Ave	Ozone Ct	-118.4046139	33.87278333	Replace - 4 ft x 5 ft	2/27/2017
AE18	3	a		Corner	27th St	S	Manhattan Ave	Ozone Ct	-118.4046639	33.87278889	Patch - 2 ft x 2 ft	2/27/2017
AE19	4	a	NP sign at 31 inches	220	27th St	S	Ozone Ct	Morningside Dr	-118.4044667	33.873275	TBD	2/27/2017
AE20	4	a	NP sign at 30 inches	248	27th St	S	Ozone Ct	Morningside Dr	-118.4039944	33.87348611	TBD	2/27/2017
AE21	4	a	NP sign at 30 inches	262	27th St	S	Ozone Ct	Morningside Dr	-118.403975	33.87345556	TBD	2/27/2017
AE22	2	a		Park	Gould Ave	S	Morningside Dr	Valley Dr	-118.4010139	33.874375	Grind - 5 ft	2/27/2017
AE23	4	c	NP sign at 61 inches	Corner	Gould Ave	N	Valley Dr	Morningside Dr	-118.4027222	33.87392778	TBD - Raise	2/27/2017
AE24	4	c	Com vehicle sign at 78 inches	Corner	27th St	N	Morningside Dr	Ozone Ct	-118.4027889	33.87394167	TBD - Raise	2/27/2017
AE25	3	b	Spalling	333	27th St	N	Morningside Dr	Ozone Ct	-118.4032889	33.87363889	Patch - 0.5 ft x 2 ft	2/27/2017
AE26	4	a	Pole at 30 inches	333	27th St	N	Morningside Dr	Ozone Ct	-118.4032444	33.87373333	TBD	2/27/2017
AE27	2	b		311	27th St	N	Morningside Dr	Ozone Ct	-118.4037556	33.87369722	Grind - 2.5 ft	2/27/2017
AE28	4	a	Pole at 30 inches	257	27th St	N	Morningside Dr	Ozone Ct	-118.4037417	33.873725	TBD	2/27/2017
AE29	2	a		241	27th St	N	Morningside Dr	Ozone Ct	-118.4040111	33.873575	Grind - 3 ft	2/27/2017
AE30	4	b	Possible tree roots affecting 3 slabs	217	27th St	N	Morningside Dr	Ozone Ct	-118.4043917	33.87325833	Replace - 4 ft x 12 ft	2/27/2017
AE31	5		Ongoing construction	Corner	27th St	N	Ozone Ct	Manhattan Ave	-118.4044222	33.873275	TBD - Add 4 ft x 64 ft	2/27/2017
AE32	5		Ongoing construction	Corner	Manhattan Ave	E	27th St	28th Ct	-118.4048139	33.87350278	TBD - Add 4 ft x 80 ft	2/27/2017
AE33	3	a	2 holes	205	Manhattan Ave	E	30th St	31st Pl	-118.4056917	33.87505833	Patch - 0.5 ft x 1 ft	2/27/2017
AE34	3	a			Manhattan Ave	E	33rd Pl	33rd St	-118.4063389	33.87621944	Patch - 0.5 ft x 0.5 ft	2/27/2017
AE35	4	a	Pole at 28 inches	455	Longfellow Ave	N	Ingleside Dr	Morningside Dr	-118.4029556	33.87709722	TBD	2/27/2017
AE36	2	a		455	Longfellow Ave	N	Ingleside Dr	Morningside Dr	-118.4030417	33.87703056	Grind - 4 ft	2/27/2017
AE37	4	a	NP sign at 32 inches	451	Longfellow Ave	N	Ingleside Dr	Morningside Dr	-118.4030083	33.87708333	TBD	2/27/2017
AE38	2	a		451	Longfellow Ave	N	Ingleside Dr	Morningside Dr	-118.40305	33.87703611	Grind - 2 ft	2/27/2017
AE39	4	a	Pole at 32 inches	441	Longfellow Ave	N	Ingleside Dr	Morningside Dr	-118.4033111	33.87694444	TBD	2/27/2017

City of Hermosa Beach

Sidewalk Evaluation

Picture #	Observation (#)	Observation (a,b,c,d)	Comments	Address	Street	Side of Street (N, E, S, W)	Nearest Cross-Street 1	Nearest Cross-Street 2	Longitude	Latitude	Recommended Repairs	Inspection Date
AE40	3	c	4 slabs	435	Longfellow Ave	N	Ingleside Dr	Morningside Dr	-118.4033167	33.87694722	Replace - 4 ft x 4 ft	2/27/2017
AE41	4	c	NP sign at 82 inches	429	Longfellow Ave	N	Ingleside Dr	Morningside Dr	-118.4033944	33.87690833	TBD - Raise	2/27/2017
AE42	4	c	NP sign at 82 inches	419	Longfellow Ave	N	Ingleside Dr	Morningside Dr	-118.4036583	33.87683611	TBD - Raise	2/27/2017
AE43	4	a	Pole at 32 inches	419	Longfellow Ave	N	Ingleside Dr	Morningside Dr	-118.4037417	33.87675	TBD	2/27/2017
AE44	3	d	6 slabs	411	Longfellow Ave	N	Ingleside Dr	Morningside Dr	-118.4039806	33.87667778	Replace - 7 ft x 7 ft	2/27/2017
AE45	4	a	Pole at 35 inches, ongoing construction	Corner	Longfellow Ave	N	Ingleside Dr	Morningside Dr	-118.4042556	33.876575	TBD	2/27/2017
AE46	2	b		408	Longfellow Ave	S	Morningside Dr	Ingleside Dr	-118.4042417	33.87663333	Grind - 4 ft	2/27/2017
AE47	4	a	Fire hydrant at 18 inches	Park	Ingleside Dr	W	33rd St	33rd Pl	-118.4030056	33.877425	TBD - Add 4 ft x 4 ft	2/27/2017
AE48	4	c	NP sign at 82 inches	Corner	Ingleside Dr	W	Longfellow Ave	32nd Pl	-118.4029472	33.87712778	TBD - Raise	2/27/2017
AE49	5				Ingleside Dr	W	31st St	31st Pl	-118.4025556	33.87655833	TBD - Add 4 ft x 45 ft	2/27/2017
AE50	5				Ingleside Dr	W	31st Pl	30th St	-118.4023806	33.87633889	TBD - Add 4 ft x 58 ft	2/27/2017
AE51	5			2925	Ingleside Dr	W	30th St	30th Pl	-118.4022194	33.876125	TBD - Add 4 ft x 86 ft	2/27/2017
AE52	4	a	Pole at 32 inches	451	Ingleside Dr	W	30th Pl	29th St	-118.4019806	33.87576667	TBD	2/27/2017
AE53	5				Ingleside Dr	W	29th St	29th Ct	-118.4019944	33.87568889	TBD - Add 4 ft x 87 ft	2/27/2017
AE54	4	a	Pole at 34 inches	Corner	Ingleside Dr	W	29th Ct	28th St	-118.4019972	33.87556389	TBD	2/27/2017
AE55	5			2802	Ingleside Dr	E	28th St	29th Ct	-118.4016639	33.8751	TBD - Add 4 ft x 105 ft	2/27/2017
AE56	6		Sidewalk is 24 inches	2830	Ingleside Dr	E	29th Ct	29th St	-118.4016583	33.87538056	TBD - Add 2 ft x 81 ft	2/27/2017
AE57	4	c	NP sign at 69 inches	Corner	Ingleside Dr	E	30th Pl	30th St	-118.4022222	33.87606111	TBD - Raise	2/27/2017
AE58	3	a	Joint spall	Corner	Ingleside Dr	E	30th St	31st Pl	-118.4023361	33.87627222	Patch - 4 ft x 0.5 ft	2/27/2017
AE59	5			3022	Ingleside Dr	E	31st Pl	31st St	-118.402325	33.87638611	TBD - Add 4 ft x 78 ft	2/27/2017
AE60	5			Corner	Ingleside Dr	E	32nd Pl	Longfellow Ave	-118.40265	33.87688333	TBD - Add 4 ft x 64 ft	2/27/2017
AE61	5			450	Francisco St	S	Ingleside Dr	Vista Dr	-118.4033472	33.87755278	TBD - Add 4 ft x 77 ft	2/27/2017
AE62	6		Sidewalk is 30 inches	440	Francisco St	S	Ingleside Dr	Vista Dr	-118.4036111	33.87748611	TBD - Add 4 ft x 61 ft	2/27/2017
AE63	5		Pavers	428	Francisco St	S	Ingleside Dr	Vista Dr	-118.4036472	33.87746944	TBD - Add 4 ft x 29 ft	2/27/2017
AE64	5				Francisco St	S	Vista Dr	Morningside Dr	-118.4042528	33.87721389	TBD - Add 4 ft x 98 ft	2/27/2017
AE65	2	b		Corner	35th St	S	Bayview Dr	Manhattan Ave	-118.4067611	33.87713611	Grind - 2 ft	2/27/2017
AE66	5			414	31st St	S	Morningside Dr	Ingleside Dr	-118.403675	33.87615	TBD - Add 4 ft x 61 ft	2/27/2017
AE67	5			426	31st St	S	Morningside Dr	Ingleside Dr	-118.4033389	33.87628333	TBD - Add 4 ft x 25 ft	2/27/2017
AE68	5			440	31st St	S	Morningside Dr	Ingleside Dr	-118.4030972	33.87651111	TBD - Add 4 ft x 61 ft	2/27/2017

City of Hermosa Beach

Sidewalk Evaluation

Picture #	Observation (#)	Observation (a,b,c,d)	Comments	Address	Street	Side of Street (N, E, S, W)	Nearest Cross-Street 1	Nearest Cross-Street 2	Longitude	Latitude	Recommended Repairs	Inspection Date
AE69	6		Sidewalk is 32 inches	446	31st St	S	Morningside Dr	Ingleside Dr	-118.4029722	33.87646389	TBD - Add 1.3 ft x 24 ft	2/27/2017
AE70	5			460	31st St	S	Morningside Dr	Ingleside Dr	-118.4026806	33.87667778	TBD - Add 4 ft x 30 ft	2/27/2017
AE71	6		Bricks	Corner	31st St	S	Ingleside Dr	Valley Dr	-118.4025444	33.87664167	TBD - Add 4 ft x 135 ft	2/27/2017
AE72	4 a		Pole at 27 inches	3101	31st St	N	Valley Dr	Ingleside Dr	-118.4020167	33.876775	TBD	2/27/2017
AE73	4 a		Fire hydrant at 27 inches	3101	31st St	N	Valley Dr	Ingleside Dr	-118.4019806	33.87680556	TBD	2/27/2017
AE74	6		Bricks	521	31st St	N	Valley Dr	Ingleside Dr	-118.4019917	33.87677222	TBD - Add 4 ft x 60 ft	2/27/2017
AE75	5		Grass	507	31st St	N	Valley Dr	Ingleside Dr	-118.4021972	33.87668056	TBD - Add 4 ft x 28 ft	2/27/2017
AE76	5			455	31st St	N	Ingleside Dr	Morningside Dr	-118.4026833	33.87655278	TBD - Add 4 ft x 120 ft	2/27/2017
AE77	4 a		NP sign at 22 inches	433	31st St	N	Ingleside Dr	Morningside Dr	-118.4030556	33.87636667	TBD	2/27/2017
AE78	6		Bricks	415	31st St	N	Ingleside Dr	Morningside Dr	-118.40355	33.87621389	TBD - Add 4 ft x 67 ft	2/27/2017
AE79	5		Ongoing construction	405	31st St	N	Ingleside Dr	Morningside Dr	-118.4037278	33.87615833	TBD - Add 4 ft x 31 ft	2/27/2017
AE80	6		Sidewalk at 24 inches	400	30th St	S	Morningside Dr	Ingleside Dr	-118.4036389	33.87558611	TBD - Add 2 ft x 58 ft	2/27/2017
AE81	6		Bricks	418	30th St	S	Morningside Dr	Ingleside Dr	-118.4035167	33.87554722	TBD - Add 4 ft x 45 ft	2/27/2017
AE82	5		Bricks	426	30th St	S	Morningside Dr	Ingleside Dr	-118.4032556	33.87570833	TBD - Add 4 ft x 71 ft	2/27/2017
AE83	6		Bricks	434	30th St	S	Morningside Dr	Ingleside Dr	-118.4028917	33.87588333	TBD - Add 4 ft x 30 ft	2/27/2017
AE84	4 a		Pole at 24 inches	448	30th St	S	Morningside Dr	Ingleside Dr	-118.4029222	33.87584444	TBD	2/27/2017
AE85	5		Bricks	450	30th St	S	Morningside Dr	Ingleside Dr	-118.4025306	33.875875	TBD - Add 4 ft x 96 ft	2/27/2017
AE86	5		Bricks	502	30th St	S	Ingleside Dr	Valley Dr	-118.4021611	33.87617222	TBD - Add 4 ft x 95 ft	2/27/2017
AE87	5				30th St	N	Valley Dr	Ingleside Dr	-118.4018583	33.87630556	TBD - Add 4 ft x 106 ft	2/27/2017
AE88	5			457	30th St	N	Ingleside Dr	Morningside Dr	-118.4022056	33.87601667	TBD - Add 4 ft x 39 ft	2/27/2017
AE89	5			451	30th St	N	Ingleside Dr	Morningside Dr	-118.4024778	33.87601667	TBD - Add 4 ft x 136 ft	2/27/2017
AE90	5			425	30th St	N	Ingleside Dr	Morningside Dr	-118.4030472	33.87577222	TBD - Add 4 ft x 57 ft	2/27/2017
AE91	5		Bricks	411	30th St	N	Ingleside Dr	Morningside Dr	-118.4034167	33.87570833	TBD - Add 4 ft x 30 ft	2/27/2017
AE92	5		Bricks	403	30th St	N	Ingleside Dr	Morningside Dr	-118.4034167	33.87570833	TBD - Add 4 ft x 28 ft	2/27/2017
AE93	5		Vegetation	451	29th St	N	Ingleside Dr	Morningside Dr	-118.4020194	33.87553333	TBD - Add 4 ft x 30 ft	2/27/2017
AE94	2 b			453	29th St	N	Ingleside Dr	Morningside Dr	-118.4021194	33.87554722	Grind - 3 ft	2/27/2017
AE95	5		Vegetation	449	29th St	N	Ingleside Dr	Morningside Dr	-118.4022056	33.87549722	TBD - Add 4 ft x 74 ft	2/27/2017
AE96	6		Pavers	437	29th St	N	Ingleside Dr	Morningside Dr	-118.4025333	33.8754	TBD - Add 4 ft x 31 ft	2/27/2017
AE97	5		Ongoing construction	435	29th St	N	Ingleside Dr	Morningside Dr	-118.4025639	33.87538889	TBD - Add 4 ft x 120 ft	2/27/2017

City of Hermosa Beach

Sidewalk Evaluation

Picture #	Observation (#)	Observation (a, b, c, d)	Comments	Address	Street	Side of Street (N, E, S, W)	Nearest Cross-Street 1	Nearest Cross-Street 2	Longitude	Latitude	Recommended Repairs	Inspection Date
AE98	5		Bricks, vegetation	417	29th St	N	Ingleside Dr	Morningside Dr	-118.4029389	33.87525	TBD - Add 4 ft x 150 ft	2/27/2017
AE99	5		Bricks	422	29th St	S	Morningside Dr	Ingleside Dr	-118.4033417	33.87510278	TBD - Add 4 ft x 143 ft	2/27/2017
AE100	5		Pavers, bricks	436	29th St	S	Morningside Dr	Ingleside Dr	-118.4026528	33.87532778	TBD - Add 4 ft x 72 ft	2/27/2017
AE101	5		Vegetation, bricks	450	29th St	S	Morningside Dr	Ingleside Dr	-118.4022861	33.87548056	TBD - Add 4 ft x 88 ft	2/27/2017
AF01	2	b	Crack	457	28th St	N	Ingleside Dr	Morningside Dr	-118.4018	33.87498611	Grind - 3 ft	2/28/2017
AF02	3	d		457	28th St	N	Ingleside Dr	Morningside Dr	-118.401775	33.87501667	Replace - 4 ft x 2 ft	2/28/2017
AF03	5			451	28th St	N	Ingleside Dr	Morningside Dr	-118.4019056	33.87501944	TBD - Add 4 ft x 52 ft	2/28/2017
AF04	6		Sidewalk at 36 inches	441	28th St	N	Ingleside Dr	Morningside Dr	-118.4021472	33.87483611	TBD - Add 1 ft x 50 ft	2/28/2017
AF05	5		Bricks, ongoing construction	433	28th St	N	Ingleside Dr	Morningside Dr	-118.4022917	33.87481944	TBD - Add 4 ft x 81 ft	2/28/2017
AF06	2	b		423	28th St	N	Ingleside Dr	Morningside Dr	-118.4026194	33.87475833	Grind - 3 ft	2/28/2017
AF07	6		Sidewalk at 36 inches	423	28th St	N	Ingleside Dr	Morningside Dr	-118.4025778	33.87476944	TBD - Add 1 ft x 25 ft	2/28/2017
AF08	7		2 steps	Corner	28th St	N	Ingleside Dr	Morningside Dr	-118.4025972	33.87478889	TBD	2/28/2017
AF09	4	a	Fire hydrant at 31 inches	355	28th St	N	Morningside Dr	Manhattan Ave	-118.4032056	33.87440833	TBD	2/28/2017
AF10	2	b	Longitudinal, utility	301	28th St	N	Morningside Dr	Manhattan Ave	-118.40325	33.87447222	Patch - 1 ft x 3 ft	2/28/2017
AF11	2	a	Longitudinal, utility	301	28th St	N	Morningside Dr	Manhattan Ave	-118.4040528	33.87415833	Patch - 0.5 ft x 2 ft	2/28/2017
AF12	2	b	Longitudinal	255	28th St	N	Morningside Dr	Manhattan Ave	-118.4042	33.87412222	Grind - 6 ft	2/28/2017
AF13	3	a		239	28th St	N	Morningside Dr	Manhattan Ave	-118.4044972	33.87406389	Grind - 3 ft, Patch - 0.5 ft x 0.5 ft	2/28/2017
AF14	3	d		239	28th St	N	Morningside Dr	Manhattan Ave	-118.4044667	33.87398611	Replace - 2.5 ft x 3 ft	2/28/2017
AF15	3	d		233	28th St	N	Morningside Dr	Manhattan Ave	-118.4044694	33.874025	Replace - 2.5 ft x 3 ft	2/28/2017
AF16	2	b	Longitudinal	229	28th St	N	Morningside Dr	Manhattan Ave	-118.4045083	33.874	Grind - 9 ft	2/28/2017
AF17	2	a	Longitudinal, utility	221	28th St	N	Morningside Dr	Manhattan Ave	-118.4046194	33.87394167	Patch - 0.5 ft x 2 ft	2/28/2017
AF18	2	a		221	28th St	N	Morningside Dr	Manhattan Ave	-118.4046889	33.87384167	Grind - 2 ft	2/28/2017
AF19	2	a		221	28th St	N	Morningside Dr	Manhattan Ave	-118.404725	33.87382778	Grind - 2 ft	2/28/2017
AF20	3	b		135	28th St	N	Manhattan Ave	Palm Dr	-118.4051917	33.87359444	Replace - 4 ft x 3 ft	2/28/2017
AF21	2	b		131	28th St	N	Manhattan Ave	Palm Dr	-118.405325	33.87365278	Grind - 4 ft	2/28/2017
AF22	3	b	3 slabs	208	28th St	S	Manhattan Ave	Morningside Dr	-118.40485	33.87362778	Replace - 2.5 ft x 9 ft	2/28/2017
AF23	3	b		208	28th St	S	Manhattan Ave	Morningside Dr	-118.4048389	33.87373611	Grind - 2 ft	2/28/2017
AF24	2	a	Longitude uplift	220	28th St	S	Manhattan Ave	Morningside Dr	-118.4048361	33.87374167	Replace - 1 ft x 6 ft	2/28/2017
AF25	4	a	Pole at 35 inches	230	28th St	S	Manhattan Ave	Morningside Dr	-118.4046306	33.87389167	TBD	2/28/2017

City of Hermosa Beach

Sidewalk Evaluation

Picture #	Observation (#)	Observation (a,b,c,d)	Comments	Address	Street	Side of Street (N, E, S, W)	Nearest Cross-Street 1	Nearest Cross-Street 2	Longitude	Latitude	Recommended Repairs	Inspection Date
AF26	2	a		230	28th St	S	Manhattan Ave	Morningside Dr	-118.404625	33.87386667	Grind - 3 ft	2/28/2017
AF27	2	b	Slab uplifted	230	28th St	S	Manhattan Ave	Morningside Dr	-118.4044944	33.87394722	Grind - 7 ft	2/28/2017
AF28	2	a	Longitudinal	242	28th St	S	Manhattan Ave	Morningside Dr	-118.4045861	33.87389444	Patch - 0.5 ft x 6 ft	2/28/2017
AF29	4	a	Pole at 35 inches	300	28th St	S	Manhattan Ave	Morningside Dr	-118.4041083	33.87404722	TBD	2/28/2017
AF30	5		Bricks	406	28th St	S	Morningside Dr	Ingleside Dr	-118.4029694	33.87455833	TBD - Add 4 ft x 12 ft	2/28/2017
AF31	5		Bricks, step	428	28th St	S	Morningside Dr	Ingleside Dr	-118.4025583	33.87469444	TBD - Add 4 ft x 30 ft	2/28/2017
AF32	5		Bricks, step	448	28th St	S	Morningside Dr	Ingleside Dr	-118.402025	33.87481389	TBD - Add 4 ft x 42 ft	2/28/2017
AF33	5		Wall, grass	458	28th St	S	Morningside Dr	Ingleside Dr	-118.4017861	33.87497778	TBD - Add 4 ft x 4 ft	2/28/2017
AF34	5		Wall	458	28th St	S	Morningside Dr	Ingleside Dr	-118.4016806	33.87497778	TBD	2/28/2017
AF35	1			Corner	Morningside Dr	W	29th St	29th Ct	-118.4034222	33.87482778	Fill - 1 inch x 4 ft	2/28/2017
AF36	2	a		Corner	Morningside Dr	W	27th St	27th Ct	-118.4027806	33.8737	Grind - 3 ft	2/28/2017
AF37	2	a		333	26th St	N	Morningside Dr	Myrtle Ave	-118.4031583	33.87315833	Grind - 2 ft	2/28/2017
AF38	5		Ongoing construction	311	26th St	N	Morningside Dr	Myrtle Ave	-118.4032056	33.87311667	TBD - Add 4 ft x 24 ft	2/28/2017
AF39	2	a	Over 1 inch	Corner	26th St	N	Ozone Ct	Manhattan Ave	-118.4042194	33.87274167	Replace - 4 ft x 3 ft	2/28/2017
AF40	2	b		Corner	26th St	N	Ozone Ct	Manhattan Ave	-118.4042944	33.87278889	Grind - 2 ft	2/28/2017
AF41	2	b		Corner	26th St	N	Ozone Ct	Manhattan Ave	-118.4042306	33.87279444	Patch - 2 ft x 2 ft	2/28/2017
AF42	2	b		Corner	26th St	S	Manhattan Ave	Ozone Ct	-118.4042806	33.87270833	Grind - 3 ft	2/28/2017
AF43	2	b	Across 349		26th St	S	Myrtle Ave	Morningside Dr	-118.4027556	33.87328889	Grind - 2 ft	2/28/2017
AF44	3	a	Post hole	Park	Morningside Dr	E	26th St	27th Ct	-118.4027583	33.87335	Patch - 0.5 ft x 0.5 ft	2/28/2017
AF45	2	b		Park	Morningside Dr	E	27th Ct	Gould Ave	-118.4026806	33.87365278	Grind - 6 ft	2/28/2017
AF46	5				Valley Dr	W	Longfellow Ave	32nd Pl	-118.402125	33.87718056	TBD - Add 4 ft x 47 ft	2/28/2017
AF47	5			3101	Valley Dr	W	32nd Pl	31st St	-118.4021028	33.87705556	TBD - Add 4 ft x 56 ft	2/28/2017
AF48	5				Valley Dr	W	31st St	31st Pl	-118.4020583	33.87699444	TBD - Add 4 ft x 48 ft	2/28/2017
AF49	4	a	Plants at 24 inches		Valley Dr	W	31st Pl	30th St	-118.40185	33.87641389	TBD - Remove or trim	2/28/2017
AF50	4	a	Fire hydrant at 28 inches		Valley Dr	W	31st Pl	30th St	-118.4019111	33.87635278	TBD	2/28/2017
AF51	4	a	Stop sign at 28 inches		Valley Dr	W	31st Pl	30th St	-118.4018889	33.87627778	TBD	2/28/2017
AF52	2	b		Trail	30th St	N	Ardmore Ave	Valley Dr	-118.4016528	33.87648333	Patch - 1 ft x 1 ft	2/28/2017
AF53	4	a	Pole at 30 inches	Corner	Valley Dr	W	30th St	30th Pl	-118.4018833	33.87621111	TBD	2/28/2017
AF54	4	a	Trees	Corner	Valley Dr	W	30th St	30th Pl	-118.4018778	33.87620556	TBD - Remove or trim	2/28/2017

City of Hermosa Beach

Sidewalk Evaluation

Picture #	Observation (#)	Observation (a,b,c,d)	Comments	Address	Street	Side of Street (N, E, S, W)	Nearest Cross-Street 1	Nearest Cross-Street 2	Longitude	Latitude	Recommended Repairs	Inspection Date
AF55	5		Pavers	Corner	Valley Dr	W	30th St	30th Pl	-118.4017611	33.87618333	TBD - Add 4 ft x 80 ft	2/28/2017
AF56	5		Bricks		Valley Dr	W	29th St	28th St	-118.401725	33.87565556	TBD - Add 4 ft x 148 ft	2/28/2017
AF57	5				Valley Dr	W	28th St	Gould Ave	-118.4013833	33.87512778	TBD - Add 4 ft x 79 ft	2/28/2017
AF58	4 a		Pole at 31 inches	Corner	Valley Dr	W	28th St	Gould Ave	-118.4010778	33.874675	TBD	2/28/2017
AF59	2 a			2527	Myrtle Ave	W	26th St	25th St	-118.4035833	33.87254167	Grind - 2.5 ft	2/28/2017
AF60	2 a			Corner	Myrtle Ave	W	25th St	24th St	-118.403175	33.87198611	Grind - 4 ft	2/28/2017
AF61	2 a			2467	Myrtle Ave	W	25th St	24th St	-118.4031528	33.87195556	Grind - 2.5 ft	2/28/2017
AF62	2 b			2459	Myrtle Ave	W	25th St	24th St	-118.4029556	33.87178056	Grind - 2.5 ft	2/28/2017
AF63	2 b			Corner	24th St	S	Hermosa Ave	Palm Dr	-118.4040139	33.87040833	Grind - 3 ft	2/28/2017
AF64	3 a		Joint spall	230	24th St	S	Palm Dr	Manhattan Ave	-118.4027806	33.87073889	Patch - 0.5 ft x 1 ft	2/28/2017
AF65	3 d		3 slabs, drain	2402	Silverstrand Ave	E	24th St	25th St	-118.4016333	33.87103056	Replace - 2.5 ft x 8 ft	2/28/2017
AF66	3 d		3 slabs, drain	2402	Silverstrand Ave	E	24th St	25th St	-118.4016667	33.87102778	Replace - 2.5 ft x 8 ft	2/28/2017
AF67	2 b		1 slab	Corner	Silverstrand Ave	W	25th St	24th St	-118.4018306	33.87098333	Grind - 5 ft	2/28/2017
AF68	2 a		Sunken slab	321	24th St	N	Silverstrand Ave	Myrtle Ave	-118.4018361	33.87086944	Replace - 2.5 ft x 2.5 ft	2/28/2017
AF69	2 b			303	Myrtle Ave	E	24th St	25th St	-118.4024056	33.87088056	Grind - 2.5 ft	2/28/2017
AF70	2 b		Longitudinal	School	Myrtle Ave	E	25th St	26th St	-118.4033861	33.87248611	Grind - 30 ft	2/28/2017
AF71	3 a			School	Myrtle Ave	E	25th St	26th St	-118.4034194	33.87269722	Patch - 0.5 ft x 0.5 ft	2/28/2017
AF72	2 b			2313	Park Ave	W	24th St	Loma Dr	-118.4015861	33.87072778	Grind - 3 ft	2/28/2017
AF73	2 b			2313	Park Ave	W	24th St	Loma Dr	-118.4015917	33.87069167	Grind - 5 ft	2/28/2017
AF74	2 b			Corner	Park Ave	E	Loma Dr	Monterey Blvd	-118.4016222	33.87037222	Grind - 3 ft	2/28/2017
AF75	2 a		Longitudinal	2302	Park Ave	E	Loma Dr	24th St	-118.4015028	33.87041389	Grind - 18 ft	2/28/2017
AF76	3 b		Ongoing construction	2310	Park Ave	E	Loma Dr	24th St	-118.4015194	33.87043056	Replace - 4 ft x 35 ft	2/28/2017
AF77	2 b			Corner	Park Ave	E	24th St	24th Pl	-118.4014389	33.87063611	Grind - 2.5 ft	2/28/2017
AF78	2 b			2438	Park Ave	E	24th St	24th Pl	-118.401275	33.87124444	Grind - 2.5 ft	2/28/2017
AF79	2 a		Sunken slab	2460	Park Ave	E	24th Pl	25th St	-118.4013722	33.87173333	Grind - 5 ft	2/28/2017
AF80	2 a		Sunken slab, utility, both sides	301	25th St	N	25th St	Silverstrand Ave	-118.4032583	33.87225556	Grind - 2.5 ft, 2.5 ft	2/28/2017
AF81	3 a			301	25th St	N	Silverstrand Ave	Myrtle Ave	-118.4031861	33.87235	Patch - 1 ft x 2 ft	2/28/2017
AF82	3 d			235	25th St	N	Myrtle Ave	Ozone Ct	-118.40335	33.87219722	Replace - 2.5 ft x 2.5 ft	2/28/2017
AF83	3 a			236	25th St	N	Manhattan Ave	Palm Dr	-118.4042306	33.871725	Patch - 0.5 ft x 0.5 ft	2/28/2017

City of Hermosa Beach

Sidewalk Evaluation

Picture #	Observation (#)	Observation (a,b,c,d)	Comments	Address	Street	Side of Street (N, E, S, W)	Nearest Cross-Street 1	Nearest Cross-Street 2	Longitude	Latitude	Recommended Repairs	Inspection Date
AF84	4	c	Stop sign at 80 inches	Corner	25th St	N	Palm Dr	Hermosa Ave	-118.4046694	33.87153333	TBD - Raise	2/28/2017
AF85	2	a	Longitudinal/transverse	Corner	25th St	S	Manhattan Ave	Ozone Ct	-118.4046694	33.87145	Grind - 7 ft	2/28/2017
AF86	2	a	Sunken slab	238	25th St	S	Ozone Ct	Myrtle Ave	-118.4035111	33.87205278	Replace - 2.5 ft x 2.5 ft	2/28/2017
AF87	4	b		238	25th St	S	Ozone Ct	Myrtle Ave	-118.4034444	33.87207778	TBD - Replace 2 ft x 6 ft	2/28/2017
AF88	2	a		2463	25th St	S	Silverstrand Ave	25th St	-118.4022083	33.87230556	Grind - 5 ft	2/28/2017
AF89	2	b		436	25th St	S	Silverstrand Ave	25th St	-118.4016722	33.87205278	Grind - 3 ft	2/28/2017
AF90	2	a	Uplifted / sunken	452	25th St	S	Silverstrand Ave	25th St	-118.4017278	33.87200833	Replace - 2.5 ft x 2.5 ft	2/28/2017
AF91	2	b		2460	25th St	S	Park Ave	Morningside Dr	-118.4013611	33.87183333	Grind - 5 ft	2/28/2017
AF92	5		Wall, vegetarian	482	25th St	S	Park Ave	Morningside Dr	-118.401325	33.87188611	TBD - Add 4 ft x 74 ft	2/28/2017
AF93	2	a	Over 1 inch	484	25th St	S	Morningside Dr	Valley Dr	-118.40105	33.87216667	Replace - 4 ft x 6 ft	2/28/2017
AF94	5		Wall	520	25th St	S	Morningside Dr	Valley Dr	-118.4005639	33.87236944	TBD - Add 4 ft x 358 ft	2/28/2017
AF95	5		Vegetation, wall	531	25th St	N	Valley Dr	Morningside Dr	-118.3988472	33.87232222	TBD - Add 4 ft x 230 ft	2/28/2017
AF96	2	a		525	25th St	N	Valley Dr	Morningside Dr	-118.4001111	33.8724	Grind - 5 ft	2/28/2017
AF97	4	a	No parking sign at 25 inches	519	25th St	N	Valley Dr	Morningside Dr	-118.4003083	33.87241389	TBD	2/28/2017
AF98	4	c	No parking sign at 61 inches	519	25th St	N	Valley Dr	Morningside Dr	-118.4003917	33.87241667	TBD - Raise	2/28/2017
AF99	5		Vegetation	515	25th St	N	Valley Dr	Morningside Dr	-118.4004611	33.87238056	TBD - Add 4 ft x 130 ft	2/28/2017
AF100	5			Corner	Morningside Dr	E	25th St	End	-118.4012083	33.87218056	TBD - Add 4 ft x 92 ft	2/28/2017
AF101	1			2542	Morningside Dr	E	25th St	End	-118.4018333	33.87271944	Fill - 1 inch x 2.5 ft	2/28/2017
AF102	2	b		2542	Morningside Dr	E	25th St	End	-118.4018	33.87267778	Grind - 2.5 ft	2/28/2017
AF103	1			2542	Morningside Dr	E	25th St	End	-118.4017694	33.87273056	Fill - 1 inch x 2.5 ft	2/28/2017
AF104	4	a	Pole at 24 inches	2542	Morningside Dr	E	25th St	End	-118.4017778	33.87279722	TBD	2/28/2017
AF105	6		AC width 34 inches		Morningside Dr	W	End	25th St	-118.4019639	33.87283333	TBD - Add 4 ft x 167 ft	2/28/2017
AF106	6		AC width 34 inches, wall	2515	Morningside Dr	W	End	25th St	-118.4014417	33.87246667	TBD - Add 4 ft x 127 ft	2/28/2017
AF107	4	a	NP sign at 15 inches	Corner	Morningside Dr	W	End	25th St	-118.4010444	33.87222222	TBD	2/28/2017
AF108	4	c	NP sign at 68 inches	Corner	Morningside Dr	W	End	25th St	-118.4011	33.87219444	TBD - Raise	2/28/2017
AF109	4	a	Pole at 24 inches	Park	Loma Dr	E	10th St	11th St	-118.396975	33.86180278	TBD	2/28/2017
AF110	5		Bricks, vegetation	1092	Loma Dr	E	11th St	11th St	-118.3971389	33.86233056	TBD - Add 4 ft x 92 ft	2/28/2017
AF111	2	a		1106	Loma Dr	E	11th St	Pier Ave	-118.3973806	33.86275833	Grind - 3 ft	2/28/2017
AF112	5		Vegetation	1085	Loma Dr	W	11th St	11th St	-118.3972028	33.86245833	TBD - Add 4 ft x 35 ft	2/28/2017

City of Hermosa Beach

Sidewalk Evaluation

Picture #	Observation (#)	Observation (a,b,c,d)	Comments	Address	Street	Side of Street (N, E, S, W)	Nearest Cross-Street 1	Nearest Cross-Street 2	Longitude	Latitude	Recommended Repairs	Inspection Date
AF113	5		Bricks	1035	Loma Dr	W	11th St	10th St	-118.3970639	33.86179722	TBD - Add 4 ft x 18 ft	2/28/2017
AF114	5		Vegetation	Corner	10th St	N	Sunset Dr	Monterey Blvd	-118.3972778	33.86120833	TBD - Add 4 ft x 108 ft	2/28/2017
AF115	3 a		Across 214		10th St	N	Bayview Dr	Manhattan Ave	-118.3984639	33.86103611	Patch - 0.5 ft x 0.5 ft	2/28/2017
AF116	3 c		Across 214, 4 slabs		10th St	N	Bayview Dr	Manhattan Ave	-118.3984694	33.86103056	Replace - 5 ft x 5 ft	2/28/2017
AF117	4 c		1 hr park at 81 inches	Corner	10th St	N	Bayview Dr	Manhattan Ave	-118.3986861	33.86094167	TBD - Raise	2/28/2017
AF118	3 c		Across 150, 1 slab		10th St	N	Manhattan Ave	Palm Dr	-118.3989972	33.86079167	Replace - 4 ft x 4 ft	2/28/2017
AF119	2 b		Longitudinal	47	10th St	N	Hermosa Ave	Beach Dr	-118.4003639	33.86072222	Grind - 18 ft	2/28/2017
AF120	2 b		Longitudinal, utility	23	10th St	N	Hermosa Ave	Beach Dr	-118.4007667	33.860575	Patch - 0.5 ft x 15 ft	2/28/2017
AF121	2 b		Longitudinal, utility	1016	10th St	N	Beach Dr	The Strand	-118.4007528	33.86057778	Grind - 6 ft	2/28/2017
AF122	3 d		8 slabs	940	10th St	S	The Strand	Beach Dr	-118.4009667	33.860575	Replace - 6 ft x 12 ft	2/28/2017
AF123	3 a		Several holes	32	10th St	S	Beach Dr	Hermosa Ave	-118.4004722	33.86054722	Patch - 0.5 ft x 0.5 ft	2/28/2017
AF124	2 a		Utility cut	150	10th St	S	Palm Dr	Manhattan Ave	-118.3988667	33.86076667	Patch - 0.5 ft x 4 ft	2/28/2017
AF125	3 a			150	10th St	S	Palm Dr	Manhattan Ave	-118.3988167	33.86081667	Patch - 0.5 ft x 1 ft	2/28/2017
AF126	2 b		Sunken	236	10th St	S	Bayview Dr	Monterey Blvd	-118.3979333	33.86097778	Replace - 2.5 ft x 2.5 ft	2/28/2017
AF127	3 b		Sunken	236	10th St	S	Bayview Dr	Monterey Blvd	-118.3977917	33.86089444	Replace - 2.5 ft x 2.5 ft	2/28/2017
AF128	5			334	10th St	S	Sunset Dr	Loma Dr	-118.3972972	33.86111111	TBD - Add 4 ft x 50 ft	2/28/2017
AG01	2 b			Corner	Manhattan Ave	W	19th St	16th St	-118.4007889	33.86745278	Grind - 3 ft	3/1/2017
AG02	2 b			1825	Manhattan Ave	W	19th St	16th St	-118.4005667	33.86710556	Patch - 0.5 ft x 3 ft	3/1/2017
AG03	2 b		Longitudinal and transverse	1825	Manhattan Ave	W	19th St	16th St	-118.4006778	33.86708889	Grind - 6 ft	3/1/2017
AG04	2 a		Over 1 inch	1811	Manhattan Ave	W	19th St	16th St	-118.4005972	33.86703611	Grind - 7 ft	3/1/2017
AG05	2 a			1745	Manhattan Ave	W	19th St	16th St	-118.4003056	33.86668889	Grind - 2 ft	3/1/2017
AG06	2 a			1745	Manhattan Ave	W	19th St	16th St	-118.4004306	33.86671111	Grind - 2 ft	3/1/2017
AG07	3 a		Post hole	1633	Manhattan Ave	W	19th St	16th St	-118.4000278	33.86587778	Patch - 0.5 ft x 0.5 ft	3/1/2017
AG08	2 b			1617	Manhattan Ave	W	19th St	16th St	-118.4000056	33.86583889	Grind - 3 ft	3/1/2017
AG09	2 b		Utility patch, church	1547	Manhattan Ave	W	16th St	14th St	-118.3998167	33.86534167	Patch - 0.5 ft x 2 ft	3/1/2017
AG10	2 b		Longitudinal, utility patch	1547	Manhattan Ave	W	16th St	14th St	-118.3998917	33.8653	Grind - 59 ft	3/1/2017
AG11	2 a			1533	Manhattan Ave	W	16th St	14th St	-118.3998222	33.86510833	Grind - 3 ft	3/1/2017
AG12	2 a		Longitudinal, utility patch	1503	Manhattan Ave	W	16th St	14th St	-118.3998389	33.86468889	Patch - 0.5 ft x 6 ft	3/1/2017
AG13	2 b		Longitudinal, utility patch	1411	Manhattan Ave	W	16th St	14th St	-118.3994889	33.86415278	Grind - 23 ft	3/1/2017

City of Hermosa Beach

Sidewalk Evaluation

Picture #	Observation (#)	Observation (a,b,c,d)	Comments	Address	Street	Side of Street (N, E, S, W)	Nearest Cross-Street 1	Nearest Cross-Street 2	Longitude	Latitude	Recommended Repairs	Inspection Date
AG14	2	a	Uplifted / possible tree	1412	Manhattan Ave	E	14th St	16th St	-118.3995333	33.86408611	Replace - 2 ft x 2.5 ft	3/1/2017
AG15	2	a	Possible tree	Corner	Manhattan Ave	E	16th St	19th St	-118.3998222	33.86548889	Grind - 3 ft	3/1/2017
AG16	2	a	3 uplifted slabs	1656	Manhattan Ave	E	16th St	19th St	-118.4000861	33.86627778	Replace - 2.5 ft x 8 ft	3/1/2017
AG17	2	b	Longitudinal	1750	Manhattan Ave	E	16th St	19th St	-118.4003417	33.86680556	Grind - 24 ft	3/1/2017
AG18	2	b	Longitudinal	Corner	Manhattan Ave	E	21st St	Circle Ct	-118.4024417	33.8695	Grind - 28 ft	3/1/2017
AG19	4	c	1 hr parking sign at 77 inches	2308	Manhattan Ave	E	Loma Dr	24th St	-118.40325	33.87046944	TBD - Raise	3/1/2017
AG20	4	c	1 hr parking sign at 77 inches	2318	Manhattan Ave	E	Loma Dr	24th St	-118.4034167	33.87069167	TBD - Raise	3/1/2017
AG21	2	a	Sunken slab	2414	Manhattan Ave	E	24th St	25th St	-118.4038444	33.87123333	Replace - 2 ft x 2.5 ft	3/1/2017
AG22	2	b	Longitudinal	2464	Manhattan Ave	E	24th St	25th St	-118.4039028	33.871575	Grind - 27 ft	3/1/2017
AG23	2	a	Over 1 inch	2470	Manhattan Ave	E	24th St	25th St	-118.4038944	33.871575	Replace - 2 ft x 2.5 ft	3/1/2017
AG24	2	a	Around pole	2470	Manhattan Ave	E	24th St	25th St	-118.4040306	33.87180278	Grind - 4 ft	3/1/2017
AG25	4	c	1 hr parking sign at 78 inches	2470	Manhattan Ave	E	24th St	25th St	-118.4039889	33.87178056	TBD - Raise	3/1/2017
AG26	4	b	Longitudinal, 2 slabs, tree	2524	Manhattan Ave	E	25th St	26th St	-118.4042667	33.87218056	Replace - 2.5 ft x 5 ft, TBD - Remove trees	3/1/2017
AG27	4	b	Longitudinal, tree	2524	Manhattan Ave	E	25th St	26th St	-118.4042472	33.87225833	Replace - 2.5 ft x 8 ft	3/1/2017
AG28	2	b	Longitudinal	2546	Manhattan Ave	E	25th St	26th St	-118.4042611	33.87221111	Grind - 24 ft	3/1/2017
AG29	3	b	1 slab	2634	Manhattan Ave	E	26th St	27th St	-118.4048306	33.873025	Replace - 2 ft x 2.5 ft	3/1/2017
AG30	3	a		2639	Manhattan Ave	W	27th St	26th St	-118.4047944	33.87286111	Patch - 0.5 ft x 1 ft	3/1/2017
AG31	2	b		Corner	Manhattan Ave	W	27th St	26th St	-118.4045556	33.87256944	Grind - 5 ft	3/1/2017
AG32	2	b		Corner	Manhattan Ave	W	27th St	26th St	-118.404675	33.87255833	Grind - 2.5 ft	3/1/2017
AG33	2	b	Crack	Corner	Manhattan Ave	W	27th St	26th St	-118.4046222	33.87250833	Patch - 0.5 ft x 2.5 ft	3/1/2017
AG34	2	a	Longitudinal, utility	Corner	Manhattan Ave	W	27th St	26th St	-118.4045611	33.87244167	Patch - 0.5 ft x 15 ft	3/1/2017
AG35	2	b	Longitudinal, utility	2535	Manhattan Ave	W	26th St	25th St	-118.4046194	33.87244167	Patch - 0.5 ft x 12 ft	3/1/2017
AG36	2	a		2525	Manhattan Ave	W	26th St	25th St	-118.4045417	33.87216944	Grind 2.5 ft	3/1/2017
AG37	2	a		Corner	Manhattan Ave	W	26th St	25th St	-118.4044361	33.87217778	Grind - 6 ft	3/1/2017
AG38	2	a	Ongoing construction, next to 2427		Manhattan Ave	W	25th St	24th St	-118.4036667	33.87115556	TBD	3/1/2017
AG39	2	b	Longitudinal, utility	2427	Manhattan Ave	W	25th St	24th St	-118.4038222	33.87113333	Patch - 0.5 ft x 23 ft	3/1/2017
AG40	2	a	Longitudinal, utility		Manhattan Ave	W	25th St	24th St	-118.4037167	33.87113611	Patch - 0.5 ft x 8 ft	3/1/2017
AG41	4	c	1 hr parking sign at 78 inches	2411	Manhattan Ave	W	25th St	24th St	-118.4036	33.87091389	TBD - Raise	3/1/2017
AG42	2	b	Longitudinal, utility	2309	Manhattan Ave	W	24th St	22nd St	-118.4036694	33.87087222	Patch - 0.5 ft x 48 ft	3/1/2017

City of Hermosa Beach

Sidewalk Evaluation

Picture #	Observation (#)	Observation (a,b,c,d)	Comments	Address	Street	Side of Street (N, E, S, W)	Nearest Cross-Street 1	Nearest Cross-Street 2	Longitude	Latitude	Recommended Repairs	Inspection Date
AG43	2	b	Longitudinal, utility	2223	Manhattan Ave	W	24th St	22nd St	-118.4031778	33.87026111	Patch - 0.5 ft x 15 ft	3/1/2017
AG44	3	a	Joint spall	Corner	21st St	N	Palm Dr	Hermosa Ave	-118.4028667	33.86897778	Patch - 0.5 ft x 0.5 ft	3/1/2017
AG45	4	c	NP sign at 68 inches	Corner	21st St	N	Palm Dr	Hermosa Ave	-118.4028778	33.86894444	TBD - Raise	3/1/2017
AG46	2	b	Patch edge coming off	Corner	21st St	S	Hermosa Ave	Palm Dr	-118.4028361	33.868925	Patch - 0.5 ft x 18 ft	3/1/2017
AG47	6		Pole, wall, sidewalk at 12 inches	2054	Circle Ct	S	Circle Dr	Monterey Blvd	-118.401225	33.86915833	TBD - Add 4 ft x 61 ft	3/1/2017
AG48	2	b	Longitudinal, utility	2045	Monterey Blvd	W	Circle Ct	19th St	-118.4006806	33.86908333	Patch - 0.5 ft x 29 ft	3/1/2017
AG49	2	a	Possible tree	2045	Monterey Blvd	W	Circle Ct	19th St	-118.4007083	33.86892778	Grind - 2.5 ft	3/1/2017
AG50	2	a	Utility patch	2045	Monterey Blvd	W	Circle Ct	19th St	-118.4007528	33.86893889	Patch - 0.5 ft x 1 ft	3/1/2017
AG51	2	a	Across 1942, vehicles driving on sidewalk		Monterey Blvd	W	Circle Ct	19th St	-118.4003972	33.868275	Grind - 3 ft	3/1/2017
AG52	2	a	Over 1 inch	1925	Monterey Blvd	W	Circle Ct	19th St	-118.4003	33.86823889	Patch - 2 ft x 17 ft	3/1/2017
AG53	2	a		1923	Monterey Blvd	W	Circle Ct	19th St	-118.4002583	33.86809444	Grind - 2.5 ft	3/1/2017
AG54	2	b	Longitudinal	1923	Monterey Blvd	W	Circle Ct	19th St	-118.4002278	33.86803056	Patch - 2 ft x 29 ft	3/1/2017
AG55	4	c	1 hr parking sign at 81 inches	1905	Monterey Blvd	W	Circle Ct	19th St	-118.4000361	33.86771389	TBD - Raise	3/1/2017
AG56	4	b	4 slabs	Corner	Monterey Blvd	W	19th St	16th St	-118.4000556	33.867725	Replace - 2.5 ft x 10 ft, TBD - remove trees	3/1/2017
AG57	2	a	Sunken, grind both sides	Corner	Monterey Blvd	W	19th St	16th St	-118.4	33.86753889	Grind - 4 ft, 4 ft	3/1/2017
AG58	2	a		1813	Monterey Blvd	W	19th St	16th St	-118.3999722	33.86752778	Patch - 1 ft x 1 ft	3/1/2017
AG59	2	b	Grind both sides	1717	Monterey Blvd	W	19th St	16th St	-118.3994861	33.86650556	Grind - 4 ft, 4 ft	3/1/2017
AG60	2	b		1717	Monterey Blvd	W	19th St	16th St	-118.3994167	33.86638611	Grind - 2.5 ft	3/1/2017
AG61	4	c	1 hr parking sign at 78 inches	1603	Monterey Blvd	W	19th St	16th St	-118.3993167	33.86568611	TBD - Raise	3/1/2017
AG62	2	a	Replace AC patch	1603	Monterey Blvd	W	19th St	16th St	-118.3991472	33.86560278	Patch - 0.5 ft x 10 ft	3/1/2017
AG63	2	a	Utility patch	1539	Monterey Blvd	W	16th St	Pier Ave	-118.3987833	33.86524167	Patch - 0.5 ft x 2.5 ft	3/1/2017
AG64	2	b		1535	Monterey Blvd	W	16th St	Pier Ave	-118.3989389	33.86528611	Grind - 2 ft	3/1/2017
AG65	2	b		1527	Monterey Blvd	W	16th St	Pier Ave	-118.3988972	33.86513889	Grind - 1 ft	3/1/2017
AG66	2	a	Around pole	1527	Monterey Blvd	W	16th St	Pier Ave	-118.3988944	33.8651	Grind - 6 ft	3/1/2017
AG67	2	a	Utility patch	1527	Monterey Blvd	W	16th St	Pier Ave	-118.3988944	33.86507222	Patch - 0.5 ft x 2.5 ft	3/1/2017
AG68	2	b	Longitudinal	1441	Monterey Blvd	W	16th St	Pier Ave	-118.3988972	33.86505833	Grind - 43 ft	3/1/2017
AG69	3	a	Post hole	1542	Monterey Blvd	E	Pier Ave	16th St	-118.3987056	33.86526111	Patch - 0.5 ft x 0.5 ft	3/1/2017
AG70	2	a		1636	Monterey Blvd	E	16th St	19th St	-118.3989972	33.86600833	Grind - 5 ft	3/1/2017
AG71	4	c	2 hr parking sign at 80 inches	Corner	Monterey Blvd	E	16th St	19th St	-118.39995	33.86763611	TBD - Raise	3/1/2017

City of Hermosa Beach

Sidewalk Evaluation

Picture #	Observation (#)	Observation (a,b,c,d)	Comments	Address	Street	Side of Street (N, E, S, W)	Nearest Cross-Street 1	Nearest Cross-Street 2	Longitude	Latitude	Recommended Repairs	Inspection Date
AG72	2	b		304	19th St	S	Monterey Blvd	Loma Dr	-118.39965	33.86771111	Grind - 5 ft	3/1/2017
AG73	4	b		1964	Monterey Blvd	E	19th St	Circle Ct	-118.4005306	33.86845833	Replace - 5 ft x 5 ft, TBD - Remove tree	3/1/2017
AG74	2	b		2160	Monterey Blvd	E	Circle Ct	Park Ave	-118.40155	33.87003056	Grind - 2 ft	3/1/2017
AG75	2	b		2222	Monterey Blvd	E	Park Ave	Manhattan Ave	-118.4021472	33.87003611	Grind - 1 ft	3/1/2017
AG76	2	a		Corner	Monterey Blvd	E	Park Ave	Manhattan Ave	-118.40275	33.8699	Grind - 5 ft	3/1/2017
AG77	3	a	Patch around stop sign	Corner	Monterey Blvd	E	Park Ave	Manhattan Ave	-118.4029417	33.86975278	Patch - 1 ft x 1 ft	3/1/2017
AG78	2	b		123	22nd St	N	Manhattan Ave	Palm Dr	-118.4027889	33.86990556	Grind - 3 ft	3/1/2017
AG79	2	b	Longitudinal, utility patch	123	22nd St	N	Manhattan Ave	Palm Dr	-118.4031028	33.86975556	Patch - 0.5 ft x 12 ft	3/1/2017
AG80	4	c	NP sign at 81 inches	123	22nd St	N	Manhattan Ave	Palm Dr	-118.4030722	33.86967222	TBD - Raise	3/1/2017
AG81	2	a		Corner	22nd St	N	Palm Dr	Hermosa Ave	-118.4033472	33.869575	Grind - 3 ft	3/1/2017
AG82	4	c	NP sign at 81 inches	Corner	22nd St	N	Palm Dr	Hermosa Ave	-118.4035472	33.86946111	TBD - Raise	3/1/2017
AG83	3	a	Several holes	25	22nd St	N	Hermosa Ave	Beach Dr	-118.4038833	33.86923333	Patch - 0.5 ft x 3 ft	3/1/2017
AG84	3	a	Crack	25	22nd St	N	Hermosa Ave	Beach Dr	-118.4039167	33.86921667	Patch - 0.5 ft x 3 ft	3/1/2017
AG85	2	b		Corner	22nd St	S	Palm Dr	Manhattan Ave	-118.4030111	33.86964167	Grind - 3 ft	3/1/2017
AG86	2	a	Longitudinal, utility	2135	Monterey Blvd	W	Park Ave	Circle Ct	-118.4016111	33.86994444	Patch - 0.5 ft x 36 ft	3/1/2017
AG87	3	a	Post hole	2135	Monterey Blvd	W	Park Ave	Circle Ct	-118.4013	33.86990833	Patch - 0.5 ft x 0.5 ft	3/1/2017
AG88	2	b	Longitudinal, utility	2135	Monterey Blvd	W	Park Ave	Circle Ct	-118.4013222	33.86985	Patch - 0.5 ft x 23 ft	3/1/2017
AG89	5		Ongoing construction	Corner	19th St	N	Manhattan Ave	Palm Dr	-118.4010028	33.86745	TBD - Add 4 ft x 25 ft	3/1/2017
AG90	2	a		128	19th St	S	Hermosa Ave	Palm Dr	-118.4009028	33.86748056	Grind - 2.5 ft	3/1/2017
AG91	2	b		128	19th St	S	Palm Dr	Manhattan Ave	-118.4011528	33.86741111	Grind - 2.5 ft	3/1/2017
AG92	4	b	Tree in backyard, 5 slabs	Corner	19th St	S	Manhattan Ave	Bayview Dr	-118.4004778	33.86756667	Replace - 2.5 ft x 13 ft	3/1/2017
AG93	4	c	1 hr parking sign at 81 inches	224	19th St	S	Bayview Dr	Monterey Blvd	-118.4001056	33.86770278	TBD - Raise	3/1/2017
AG94	2	a	Longitudinal, utility	Corner	16th St	N	Manhattan Ave	Palm Dr	-118.3999583	33.865325	Patch - 0.5 ft x 6 ft	3/1/2017
AG95	2	a	Longitudinal, utility	Corner	16th St	N	Manhattan Ave	Palm Dr	-118.4000222	33.86541944	Patch - 0.5 ft x 2 ft	3/1/2017
AG96	2	b	Longitudinal, utility	Corner	16th St	N	Manhattan Ave	Palm Dr	-118.4002306	33.86533611	Patch - 0.5 ft x 6 ft	3/1/2017
AG97	2	a		Corner	16th St	S	Hermosa Ave	Palm Dr	-118.4004833	33.86520833	Grind - 6 ft	3/1/2017
AG98	2	a		Church	16th St	S	Palm Dr	Manhattan Ave	-118.4003417	33.86525278	Grind - 2.5 ft	3/1/2017
AG99	2	b		Church	16th St	S	Palm Dr	Manhattan Ave	-118.3999028	33.86536667	Grind - 2.5 ft	3/1/2017
AG100	3	b		1403	14th St	N	Manhattan Ave	Palm Dr	-118.3996222	33.86388056	Replace - 3 ft x 3 ft	3/1/2017

City of Hermosa Beach

Sidewalk Evaluation

Picture #	Observation (#)	Observation (a,b,c,d)	Comments	Address	Street	Side of Street (N, E, S, W)	Nearest Cross-Street 1	Nearest Cross-Street 2	Longitude	Latitude	Recommended Repairs	Inspection Date
AG101	3	b	Old patch	1403	14th St	N	Manhattan Ave	Palm Dr	-118.3996472	33.86391111	Replace - 3 ft x 3 ft	3/1/2017
AG102	1			1403	14th St	N	Manhattan Ave	Palm Dr	-118.3997111	33.86393056	Fill - 1 inch x 5 ft	3/1/2017
AG103	3	d	3 slabs	1400	14th St	N	Palm Dr	Hermosa Ave	-118.4000972	33.86379167	Replace - 1.5 ft x 7 ft	3/1/2017
AG104	3	d	4 slabs	1400	14th St	N	Palm Dr	Hermosa Ave	-118.4000111	33.86386944	Replace - 1.5 ft x 9 ft	3/1/2017
AG105	2	a		1400	14th St	N	Palm Dr	Hermosa Ave	-118.4000444	33.86383333	Grind - 5 ft	3/1/2017
AG106	3	d	2 slabs	1400	14th St	N	Palm Dr	Hermosa Ave	-118.4000833	33.86381389	Replace - 1.5 ft x 6 ft	3/1/2017
AG107	1		Drain pipe	1400	14th St	N	Palm Dr	Hermosa Ave	-118.4001194	33.86383333	Patch - 1 ft x 7 ft	3/1/2017
AG108	3	b	4 slabs	87	14th St	N	Hermosa Ave	Beach Dr	-118.4007083	33.86368889	Replace - 4 x 2 ft x 2 ft	3/1/2017
AG109	2	b	Around utility	66	14th St	S	Beach Dr	Hermosa Ave	-118.4011278	33.863625	Grind - 2 ft	3/1/2017
AG110	3	a	Two holes	Corner	14th St	S	Hermosa Ave	Palm Dr	-118.4001083	33.86377222	Patch - 0.5 ft x 0.5 ft	3/1/2017
AG111	5				13th St	S	Hermosa Ave	Beach Dr	-118.4010667	33.862825	TBD - Add 4 ft x 97 ft	3/1/2017
AG112	3	d	3 slabs	30	13th St	S	Hermosa Ave	Beach Dr	-118.4013028	33.86273889	Replace - 2 ft x 6 ft	3/1/2017
AG113	3	b	7 slabs	30	13th St	S	Hermosa Ave	Beach Dr	-118.4012139	33.86279167	Replace - 2 ft x 18 ft	3/1/2017
AG114	3	b	2 slabs	30	13th St	S	Hermosa Ave	Beach Dr	-118.4012944	33.862825	Replace - 2 ft x 4 ft	3/1/2017
AG115	3	a		30	13th St	S	Hermosa Ave	Beach Dr	-118.4014528	33.86266111	Patch - 0.5 ft x 2 ft	3/1/2017
AG116	3	a	Two holes	Corner	13th St	S	Beach Dr	The Strand	-118.4017139	33.86267222	Patch - 2 x 0.5 ft x 0.5 ft	3/1/2017
AG117	4	b	1 slab	Park	15th St	S	Beach Dr	Hermosa Ave	-118.4020611	33.86425556	Replace - 2 ft x 2 ft	3/1/2017
AG118	4	c	NP sign at 48 inches	Park	15th St	S	Beach Dr	Hermosa Ave	-118.4020139	33.86421944	TBD - Raise	3/1/2017
AG119	2	b		Park	15th St	S	Beach Dr	Hermosa Ave	-118.4020083	33.864225	Grind - 5 ft	3/1/2017
AG120	3	a		40	15th St	S	Beach Dr	Hermosa Ave	-118.4018611	33.86421389	Patch - 0.5 ft x 0.5 ft	3/1/2017
AG121	3	b	Ongoing construction	Corner	15th St	S	Beach Dr	Hermosa Ave	-118.4010333	33.86445833	TBD	3/1/2017
AG122	2	a	Around slab	77	15th St	N	Hermosa Ave	Beach Dr	-118.4011694	33.86439167	Grind - 9 ft	3/1/2017
AG123	3	a		15	15th St	N	Hermosa Ave	Beach Dr	-118.4017	33.86411389	Patch - 0.5 ft x 0.5 ft	3/1/2017
AG124	3	a		15	15th St	N	Hermosa Ave	Beach Dr	-118.4018083	33.86421111	Patch - 0.5 ft x 1 ft	3/1/2017
AG125	4	b		1781	Valley Park Ave	W	18th St	End	-118.3981167	33.86753056	Replace - 4 ft x 18 ft, TBD - Remove trees	3/1/2017
AG126	6		Sidewalk at 42 inches	1781	Valley Park Ave	W	18th St	End	-118.3981778	33.86748056	TBD - Add 6 inches x 380 ft	3/1/2017
AG127	4	b		1769	Valley Park Ave	W	18th St	End	-118.3978778	33.86732778	Replace - 4 ft x 15 ft, TBD - Remove trees	3/1/2017
AG128	2	a	Over 1 inch	1737	Valley Park Ave	W	18th St	End	-118.3979806	33.86739167	Grind - 4 ft	3/1/2017
AG129	6		Sidewalk at 42 inches	1754	Valley Park Ave	E	End	18th St	-118.3977667	33.86706389	TBD - Add 6 inches x 170 ft	3/1/2017

City of Hermosa Beach

Sidewalk Evaluation

Picture #	Observation (#)	Observation (a,b,c,d)	Comments	Address	Street	Side of Street (N, E, S, W)	Nearest Cross-Street 1	Nearest Cross-Street 2	Longitude	Latitude	Recommended Repairs	Inspection Date
AG130	2	a		1754	Valley Park Ave	E	End	18th St	-118.3979944	33.86727222	Grind - 4 ft	3/1/2017
AG131	6		Sidewalk at 42 inches	1770	Valley Park Ave	E	End	18th St	-118.3979556	33.8673	TBD - Add 6 inches x 75 ft	3/1/2017
AG132	2	b		1782	Valley Park Ave	E	End	18th St	-118.3979167	33.86740833	Grind - 4 ft	3/1/2017
AG133	6		Sidewalk at 42 inches	1948	Valley Park Ave	E	18th St	20th St	-118.3980028	33.86750278	TBD - Add 6 inches x 50 ft	3/1/2017
AG134	3	b	Ongoing construction	1882	Valley Park Ave	E	18th St	20th St	-118.398325	33.86846111	TBD	3/1/2017
AG135	6		Sidewalk at 42 inches	1947	Valley Park Ave	W	20th St	18th St	-118.3983528	33.86891944	TBD - Add 6 inches x 480 ft	3/1/2017
AG136	4	b		1907	Valley Park Ave	W	20th St	18th St	-118.3981667	33.86838889	Grind - 4 ft	3/1/2017
AH01	2	a		501	5th St	N	Prospect Ave	Hopkins Ave	-118.3881944	33.85928611	Grind - 4 ft	3/4/2017
AH02	2	a		501	5th St	N	Prospect Ave	Hopkins Ave	-118.3883722	33.85926944	Grind - 2.5 ft	3/4/2017
AH03	3	a		501	5th St	N	Prospect Ave	Hopkins Ave	-118.3883361	33.85926111	Patch - 0.5 ft x 0.5 ft	3/4/2017
AH04	3	a		501	5th St	N	Prospect Ave	Hopkins Ave	-118.388525	33.85920556	Patch - 0.5 ft x 0.5 ft	3/4/2017
AH05	2	a	Over 1 inch	1015	5th St	N	Prospect Ave	Hopkins Ave	-118.3888306	33.85918611	Grind - 4 ft	3/4/2017
AH06	2	a		905	5th St	N	Pine St	Ocean View Ave	-118.389625	33.85933889	Grind - 2.5 ft	3/4/2017
AH07	4	b		833	5th St	N	Ocean View Ave	Pacific Coast Highway (PCH)	-118.3903306	33.85878056	Replace - 5 ft x 12 ft	3/4/2017
AH08	3	b	4 slabs	826	5th St	S	Pacific Coast Highway (PCH)	Ocean View Ave	-118.3906694	33.85877222	Replace 4 x 2.5 ft x 2.5 ft	3/4/2017
AH09	3	a	3 slabs	826	5th St	S	Pacific Coast Highway (PCH)	Ocean View Ave	-118.3905556	33.85861944	Patch - 1 ft x 0.5 ft, 0.5 ft x 0.5 ft x 2	3/4/2017
AH10	2	a		978	5th St	S	Pine St	Hopkins Ave	-118.3892528	33.85859722	Grind - 2.5 ft, Patch - 0.5 ft x 0.5 ft	3/4/2017
AH11	2	a		1002	5th St	S	Hopkins Ave	Prospect Ave	-118.3890333	33.85900278	Grind - 5 ft	3/4/2017
AH12	2	a	Along edge	1045	4th St	N	Prospect Ave	Hopkins Ave	-118.3877417	33.85874722	Patch - 0.5 ft x 10 ft	3/4/2017
AH13	2	a	Uplifted, 2 slabs	1045	4th St	N	Prospect Ave	Hopkins Ave	-118.38775	33.85876667	Replace - 5 ft x 12 ft	3/4/2017
AH14	3	a	Post hole	1045	4th St	N	Prospect Ave	Hopkins Ave	-118.3878194	33.85875278	Patch - 0.5 ft x 0.5 ft	3/4/2017
AH15	3	b	Ongoing construction	304	Hopkins Ave	E	3rd St	4th St	-118.3886917	33.8578	Replace - 5 ft x 22 ft	3/4/2017
AH16	4	b		320	Hopkins Ave	E	3rd St	4th St	-118.3887472	33.85781389	Replace - 4 ft x 6 ft	3/4/2017
AH17	4	b		320	Hopkins Ave	E	3rd St	4th St	-118.38875	33.85796944	Replace - 4 ft x 6 ft	3/4/2017
AH18	2	b		Corner	4th St	S	Hopkins Ave	Prospect Ave	-118.3887333	33.85847222	Grind - 4 ft	3/4/2017
AH19	2	a	Drain, crack	1014	4th St	S	Hopkins Ave	Prospect Ave	-118.3885361	33.85840833	Patch - 4 ft x 2 ft	3/4/2017
AH20	5			1042	4th St	S	Hopkins Ave	Prospect Ave	-118.3878556	33.85863889	TBD - Add 4 ft x 54 ft	3/4/2017
AH21	3	b	3 slabs	Corner	Ocean View Ave	W	5th St	4th St	-118.3902944	33.85868611	Replace - 4 ft x 15 ft	3/4/2017
AH22	2	a	Broken	Corner	Ocean View Ave	W	5th St	4th St	-118.3902417	33.85864167	Replace - 4 ft x 5 ft	3/4/2017

City of Hermosa Beach

Sidewalk Evaluation

Picture #	Observation (#)	Observation (a,b,c,d)	Comments	Address	Street	Side of Street (N, E, S, W)	Nearest Cross-Street 1	Nearest Cross-Street 2	Longitude	Latitude	Recommended Repairs	Inspection Date
AH23	2 b			845	4th St	N	Ocean View Ave	Alley	-118.3902389	33.85770833	Grind - 3 ft	3/4/2017
AH24	2 b			845	4th St	N	Ocean View Ave	Alley	-118.3902306	33.85773611	Grind - 4 ft	3/4/2017
AH25	3 b		2 slabs		4th St	N	Ocean View Ave	Alley	-118.3902917	33.85771944	Replace - 4 ft x 6 ft	3/4/2017
AH26	3 a				4th St	N	Ocean View Ave	Alley	-118.3904556	33.85768889	Patch - 0.5 ft x 4 ft	3/4/2017
AH27	3 a			Corner	4th St	S	Pacific Coast Highway (PCH)	Alley	-118.3907139	33.85766111	Patch - 0.5 ft x 0.5 ft	3/4/2017
AH28	3 a			Corner	4th St	S	Pacific Coast Highway (PCH)	Alley	-118.3907556	33.85755278	Patch - 0.5 ft x 0.5 ft	3/4/2017
AH29	3 a			822	4th St	S	Pacific Coast Highway (PCH)	Alley	-118.3906667	33.8576	Patch - 1 ft x 1 ft	3/4/2017
AH30	3 a			822	4th St	S	Pacific Coast Highway (PCH)	Alley	-118.3904028	33.85763611	Patch - 0.5 ft x 0.5 ft	3/4/2017
AH31	5			444	Ocean View Ave	E	4th St	5th St	-118.3901472	33.8585	TBD - Add 4 ft x 20 ft	3/4/2017
AH32	4 a		Pole at 32 inches	Corner	6th St	N	Prospect Ave	Pine St	-118.3884583	33.86011667	TBD	3/4/2017
AH33	4 a		Pole at 26 inches	1039	6th St	N	Prospect Ave	Pine St	-118.3887639	33.86003056	TBD	3/4/2017
AH34	5			1023	6th St	N	Prospect Ave	Pine St	-118.3887778	33.86005278	TBD - Add 4 ft x 100 ft	3/4/2017
AH35	4 a		Trim trees	931	6th St	N	Prospect Ave	Pine St	-118.3894917	33.85997778	TBD - Trim or remove trees	3/4/2017
AH36	5			925	6th St	N	Prospect Ave	Pine St	-118.3898639	33.85978889	TBD - Add 4 ft x 28 ft	3/4/2017
AH37	4 a		Pole at 33 inches	823	6th St	N	Pine St	Gravelly Ct	-118.3901	33.85980556	TBD	3/4/2017
AH38	4 c		NP sign at 56 inches	600	6th St	N	Gravelly Ct	Pacific Coast Highway (PCH)	-118.3914417	33.85941667	TBD - Raise	3/4/2017
AH39	2 b			560	6th St	S	Pacific Coast Highway (PCH)	Gravelly Ct	-118.3910139	33.85947222	Grind - 6 ft	3/4/2017
AH40	5			Corner	6th St	S	Gravelly Ct	Pine St	-118.3902556	33.859675	TBD - Add 4 ft x 65 ft	3/4/2017
AH41	5			970	6th St	S	Pine St	Prospect Ave	-118.3894583	33.85965833	TBD - Add 4 ft x 42 ft	3/4/2017
AH42	4 c		NP sign at 76 inches	1002	6th St	S	Pine St	Prospect Ave	-118.3894528	33.85976111	TBD - Raise	3/4/2017
AH43	4 b			1069	7th St	N	Prospect Ave	Pacific Coast Highway (PCH)	-118.3886389	33.86070278	Patch - 0.5 ft x 2 ft	3/4/2017
AH44	2 a		Drain	1013	7th St	N	Prospect Ave	Pacific Coast Highway (PCH)	-118.3895472	33.860825	Patch - 1 ft x 4 ft	3/4/2017
AH45	2 b			945	7th St	N	Prospect Ave	Pacific Coast Highway (PCH)	-118.389575	33.86079722	Grind - 4 ft	3/4/2017
AH46	2 b			945	7th St	N	Prospect Ave	Pacific Coast Highway (PCH)	-118.3899667	33.86068056	Grind - 3 ft	3/4/2017
AH47	2 b			917	7th St	N	Prospect Ave	Pacific Coast Highway (PCH)	-118.3899889	33.86069444	Grind - 4 ft	3/4/2017
AH48	2 b			845	7th St	N	Prospect Ave	Pacific Coast Highway (PCH)	-118.3905417	33.86063889	Grind - 4 ft	3/4/2017
AH49	2 b			845	7th St	N	Prospect Ave	Pacific Coast Highway (PCH)	-118.3907722	33.86055556	Grind - 4 ft	3/4/2017
AH50	2 b		Possible tree	Corner	7th St	N	Prospect Ave	Pacific Coast Highway (PCH)	-118.3912472	33.86049167	Grind - 2 ft	3/4/2017
AH51	2 b		Possible tree	Corner	7th St	N	Prospect Ave	Pacific Coast Highway (PCH)	-118.391225	33.86050556	Grind - 4 ft	3/4/2017

City of Hermosa Beach

Sidewalk Evaluation

Picture #	Observation (#)	Observation (a,b,c,d)	Comments	Address	Street	Side of Street (N, E, S, W)	Nearest Cross-Street 1	Nearest Cross-Street 2	Longitude	Latitude	Recommended Repairs	Inspection Date
AH52	2	b		Corner	7th St	N	Prospect Ave	Pacific Coast Highway (PCH)	-118.3913583	33.86041389	Grind - 4 ft	3/4/2017
AH53	3	a		Corner	7th St	N	Prospect Ave	Pacific Coast Highway (PCH)	-118.391625	33.86026944	Patch - 0.5 ft x 0.5 ft	3/4/2017
AH54	4	c	Right turn sign at 73 inches	Corner	7th St	N	Prospect Ave	Pacific Coast Highway (PCH)	-118.3915972	33.86030833	TBD - Raise	3/4/2017
AH55	2	b		824	7th St	S	Pacific Coast Highway (PCH)	Prospect Ave	-118.39145	33.86035278	Grind - 3 ft	3/4/2017
AH56	2	a		906	7th St	S	Pacific Coast Highway (PCH)	Prospect Ave	-118.3910778	33.86040278	Grind - 4 ft	3/4/2017
AH57	2	b		1018	7th St	S	Pacific Coast Highway (PCH)	Prospect Ave	-118.3894306	33.86075556	Grind - 2 ft	3/4/2017
AH58	3	b	Ongoing construction		7th St	S	Pacific Coast Highway (PCH)	Prospect Ave	-118.3894417	33.86074167	Replace - 4 ft x 36 ft	3/4/2017
AH59	2	a		1076	7th St	S	Pacific Coast Highway (PCH)	Prospect Ave	-118.3885972	33.86093333	Grind - 3 ft	3/4/2017
AH60	4	c	NP sign at 70 inches	Corner	8th St	N	Prospect Ave	Ocean Dr	-118.3884611	33.86142222	TBD - Raise	3/4/2017
AH61	3	a	Two holes	1021	8th St	N	Prospect Ave	Ocean Dr	-118.3892972	33.86121111	Patch - 0.5 ft x 0.5 ft	3/4/2017
AH62	5		Ongoing construction	Corner	8th St	N	Ocean Dr	Pacific Coast Highway (PCH)	-118.3893194	33.86123056	TBD - Add 4 ft x 12 ft	3/4/2017
AH63	3	a	Two holes	943	8th St	N	Ocean Dr	Pacific Coast Highway (PCH)	-118.3900583	33.86113056	Patch - 1 ft x 3 ft	3/4/2017
AH64	4	a	NP sign at 34 inches, patch around sign	Corner	8th St	N	Ocean Dr	Pacific Coast Highway (PCH)	-118.3914778	33.86168056	TBD, Patch - 1 ft x 1 ft	3/4/2017
AH65	2	b		1050	8th Pl	S	Ocean Dr	Prospect Ave	-118.3887667	33.86191667	Grind - 4 ft	3/4/2017
AH66	2	b		1021	8th Pl	N	Prospect Ave	Ocean Dr	-118.3894278	33.861825	Grind - 4 ft	3/4/2017
AH67	2	b		935	8th Pl	N	Ocean Dr	Pacific Coast Highway (PCH)	-118.3894	33.86181389	Grind - 4 ft	3/4/2017
AH68	4	a	Plants	911	8th Pl	N	Ocean Dr	Pacific Coast Highway (PCH)	-118.3907639	33.86150556	TBD - Remove plants	3/4/2017
AH69	2	a		841	8th Pl	N	Ocean Dr	Pacific Coast Highway (PCH)	-118.3912389	33.86151944	Grind - 4 ft	3/4/2017
AH70	3	b	Across 821		9th St	S	Pacific Coast Highway (PCH)	Ocean Dr	-118.3915833	33.861825	Replace - 4 ft x 25 ft	3/4/2017
AH71	3	b	2 slabs	918	9th St	S	Pacific Coast Highway (PCH)	Ocean Dr	-118.3907389	33.86219722	Replace - 4 ft x 10 ft	3/4/2017
AH72	4	a	Trees	946	9th St	S	Pacific Coast Highway (PCH)	Ocean Dr	-118.390275	33.86220833	TBD - Remove trees	3/4/2017
AH73	2	b		1064	9th St	S	Owosso Ave	Prospect Ave	-118.3884444	33.86253333	Grind - 2 ft	3/4/2017
AH74	3	a		915	9th St	N	Ocean Dr	Pacific Coast Highway (PCH)	-118.3908222	33.86213889	Patch - 0.5 ft x 3 ft	3/4/2017
AH75	3	b	Vehicles driving across	937	9th St	N	Ocean Dr	Pacific Coast Highway (PCH)	-118.3913167	33.862075	Replace - 4 ft x 5 ft	3/4/2017
AH76	3	b	Vehicles driving across	821	9th St	N	Ocean Dr	Pacific Coast Highway (PCH)	-118.3916417	33.86185833	Replace - 4 ft x 15 ft	3/4/2017
AH77	3	a		Corner	9th St	N	Ocean Dr	Pacific Coast Highway (PCH)	-118.3919778	33.86189444	Patch - 1 ft x 3 ft	3/4/2017
AH78	3	a	Broken	Corner	9th St	N	Ocean Dr	Pacific Coast Highway (PCH)	-118.39205	33.86188056	Replace - 4 ft x 5 ft	3/4/2017
AH79	2	a		822	10th St	S	Pacific Coast Highway (PCH)	Ocean Dr	-118.3917694	33.86246944	Grind - 4 ft	3/4/2017
AH80	2	b		912	10th St	S	Pacific Coast Highway (PCH)	Ocean Dr	-118.3918111	33.86241944	Grind - 3 ft	3/4/2017

City of Hermosa Beach

Sidewalk Evaluation

Picture #	Observation (#)	Observation (a,b,c,d)	Comments	Address	Street	Side of Street (N, E, S, W)	Nearest Cross-Street 1	Nearest Cross-Street 2	Longitude	Latitude	Recommended Repairs	Inspection Date
AH81	2	a		960	10th St	S	Pacific Coast Highway (PCH)	Ocean Dr	-118.3904028	33.86262222	Grind - 4 ft	3/4/2017
AH82	3	b	3 slabs	1016	10th St	S	Ocean Dr	Owosso Ave	-118.3898417	33.86280556	Replace - 4 ft x 15 ft	3/4/2017
AH83	2	b		1054	10th St	S	Owosso Ave	Prospect Ave	-118.3886361	33.86318889	Grind - 4 ft	3/4/2017
AH84	2	b		1070	10th St	S	Owosso Ave	Prospect Ave	-118.3886861	33.86301111	Grind - 2 ft	3/4/2017
AH85	2	a	Possible tree	1089	10th St	N	Prospect Ave	Owosso Ave	-118.3879972	33.86320278	Grind - 2 ft	3/4/2017
AH86	4	b		1089	10th St	N	Prospect Ave	Owosso Ave	-118.3880278	33.86321667	Grind - 4 ft	3/4/2017
AH87	2	a		1021	10th St	N	Owosso Ave	Ocean Dr	-118.3895611	33.86296944	Grind - 4 ft	3/4/2017
AH88	3	b	Ongoing construction	1011	10th St	N	Owosso Ave	Ocean Dr	-118.3899083	33.86285556	Replace - 4 ft x 5 ft	3/4/2017
AH89	2	b		939	10th St	N	Ocean Dr	Pacific Coast Highway (PCH)	-118.3905861	33.862725	Grind - 4 ft	3/4/2017
AH90	2	b		933	10th St	N	Ocean Dr	Pacific Coast Highway (PCH)	-118.3907722	33.86263889	Grind - 3 ft	3/4/2017
AH91	3	a	Joint spall	905	10th St	N	Ocean Dr	Pacific Coast Highway (PCH)	-118.3907889	33.86265833	Patch - 0.5 ft x 2 ft	3/4/2017
AH92	3	a	Joint spall	Corner	Ocean Dr	W	Aviation Blvd	10th St	-118.3903	33.86311944	Patch - 0.5 ft x 3 ft	3/4/2017
AH93	2	b		Corner	Ocean Dr	W	Aviation Blvd	10th St	-118.3902944	33.86316111	Grind - 2 ft	3/4/2017
AH94	2	b		Corner	Ocean Dr	W	Aviation Blvd	10th St	-118.3902639	33.86299722	Grind - 4 ft	3/4/2017
AH95	3	b	Ongoing construction	Corner	Ocean Dr	W	8th Pl	8th St	-118.3897528	33.86109722	TBD	3/4/2017
AH96	3	b	2 slabs	909	Owosso Ave	W	10th St	9th St	-118.3888778	33.86249722	Replace - 4 ft x 6 ft	3/4/2017
AH97	3	b	1 slab	Corner	Owosso Ave	E	10th St	Aviation Blvd	-118.3890694	33.86319444	Replace - 4 ft x 4 ft	3/4/2017
AH98	4	c	1 hr parking sign at 67 inches	1054	Aviation Blvd	S	Owosso Ave	Prospect Ave	-118.3891028	33.86364444	TBD - Raise	3/4/2017
AH99	2	b		Corner	Aviation Blvd	S	Owosso Ave	Prospect Ave	-118.3877917	33.86453611	Grind - 5 ft	3/4/2017
AH100	2	b	Longitudinal	1102	Aviation Blvd	S	Prospect Ave	Harper Ave	-118.3877694	33.86451944	Grind - 5 ft	3/4/2017
AH101	2	b	Ongoing construction	Corner	Prospect Ave	W	Aviation Blvd	11th Pl	-118.3875306	33.86448889	Grind - 5 ft	3/4/2017
AH102	2	b	Ongoing construction	Corner	Prospect Ave	W	11th Pl	11th St	-118.3876222	33.86413611	Grind - 2.5 ft	3/4/2017
AH103	2	a	Ongoing construction	Corner	Prospect Ave	W	11th Pl	11th St	-118.3876472	33.86407222	Grind - 5 ft	3/4/2017
AH104	4	b	Bush roots	905	Prospect Ave	W	10th St	9th St	-118.3880472	33.86304167	TBD - Remove plants, Replace - 5 ft x 9 ft	3/4/2017
AH105	6		Sidewalk at 36 inches		Prospect Ave	W	9th St	8th Pl	-118.388175	33.862475	TBD - Add 1 ft x 180 ft	3/4/2017
AH106	6		Sidewalk at 40 inches		Prospect Ave	W	8th Pl	8th St	-118.3882889	33.86190833	TBD - Add 8 inches x 146 ft	3/4/2017
AH107	2	b		Corner	Prospect Ave	W	8th St	7th St	-118.3882056	33.86129167	Grind - 4 ft	3/4/2017
AH108	2	b		Corner	Prospect Ave	W	8th St	7th St	-118.3883806	33.86130833	Grind - 4 ft	3/4/2017
AH109	2	a		Corner	Prospect Ave	W	8th St	7th St	-118.3882389	33.86121944	Grind - 4 ft	3/4/2017

City of Hermosa Beach

Sidewalk Evaluation

Picture #	Observation (#)	Observation (a,b,c,d)	Comments	Address	Street	Side of Street (N, E, S, W)	Nearest Cross-Street 1	Nearest Cross-Street 2	Longitude	Latitude	Recommended Repairs	Inspection Date
AH110	4	c	Sign at 81 inches	Corner	Prospect Ave	W	6th St	5th St	-118.3883694	33.86111944	TBD - Raise	3/4/2017
AH111	2	a		Corner	Prospect Ave	W	4th St	Gentry St	-118.387425	33.8586	Grind - 2 ft	3/4/2017
AH112	3	a			Prospect Ave	W	Gentry St	Hollowell Ave	-118.3868722	33.85854722	Patch - 1 ft x 1 ft	3/4/2017
AH113	2	b	Crack	Corner	Prospect Ave	W	Hollowell Ave	Massey Ave	-118.3857194	33.85840556	Grind - 4 ft	3/4/2017
AH114	2	b	Broken	217	Prospect Ave	W	Van Horne Ln	2nd St	-118.3852083	33.85786111	Replace - 5 ft x 3 ft	3/4/2017
AH115	2	a		Corner	Prospect Ave	W	1st St	End	-118.384875	33.85678889	Grind - 3 ft	3/4/2017
AH116	4	b		Corner	Prospect Ave	W	1st St	End	-118.384875	33.85678889	Grind - 5 ft	3/4/2017
AH117	4	a	Pole at 31 inches		Prospect Ave	E	Massey Ave	Hollowell Ave	-118.386325	33.85845556	TBD	3/4/2017
AH118	3	a	Post hole		Prospect Ave	E	Hollowell Ave	Gentry St	-118.3869444	33.85877222	Patch - 0.5 ft x 0.5 ft	3/4/2017
AH119	4	a	Neighborhood sign at 34 inches		Prospect Ave	E	4th St	5th St	-118.387725	33.85889444	TBD	3/4/2017
AH120	4	c	Neighborhood sign at 60 inches		Prospect Ave	E	4th St	5th St	-118.387725	33.85889444	TBD - Raise	3/4/2017
AH121	2	b		Corner	Prospect Ave	E	7th Pl	7th St	-118.388175	33.86102222	Grind - 4 ft	3/4/2017
AH122	2	b		920	Prospect Ave	E	9th St	10th St			Grind - 4 ft	3/4/2017
AH123	2	a		920	Prospect Ave	E	9th St	10th St			Grind - 4 ft	3/4/2017
AH124	2	a	Manhole	Corner	Prospect Ave	E	9th St	10th St	-118.3879083	33.862975	Grind - 4 ft	3/4/2017
AH125	2	b		1012	Prospect Ave	E	10th St	11th St			Grind - 2.5 ft	3/4/2017
AH126	4	b		1012	Prospect Ave	E	10th St	11th St			TBD - Remove trees, Replace - 2.5 ft x 8 ft	3/4/2017
AH127	2	b			Prospect Ave	E	11th St	11th Pl			Grind - 2.5 ft	3/4/2017
BB01	4	a	Tree at 34 inches	Corner	21st St	N	Prospect Ave	Hillcrest Dr	-118.3925056	33.87131944	TBD	3/11/2017
BB02	2	b		Corner	21st St	N	Prospect Ave	Hillcrest Dr	-118.3925556	33.87128611	Grind - 5 ft	3/11/2017
BB03	2	a		Corner	21st St	N	Prospect Ave	Hillcrest Dr	-118.3926583	33.87121111	Grind - 2 ft	3/11/2017
BB04	4	a	Sidewalk at 26 inches	Corner	21st St	N	Prospect Ave	Hillcrest Dr	-118.3927083	33.87117778	TBD	3/11/2017
BB05	4	b	Tree at 25 inches	933	24th St	N	Hillcrest Dr	End	-118.3930833	33.87161944	TBD - Replace - 5 ft x 10 ft	3/11/2017
BB06	4	b		901	24th St	N	Hillcrest Dr	End	-118.3937306	33.87151389	TBD - Replace - 5 ft x 20 ft	3/11/2017
BB07	4	a	Sidewalk at 22 inches	904	24th St	S	End	Hillcrest Dr	-118.3936333	33.87148056	TBD	3/11/2017
BB08	4	a	Sidewalk at 30 inches	920	24th St	S	End	Hillcrest Dr	-118.3933722	33.87147778	TBD	3/11/2017
BB09	4	b		928	24th St	S	End	Hillcrest Dr	-118.3932889	33.87154444	TBD - Replace - 4 ft x 4 ft	3/11/2017
BB10	4	a	Pole at 29 inches	2304	Hillcrest Dr	E	21st St	24th St	-118.3928361	33.87170278	TBD	3/11/2017
BB11	4	c	NP sign at 76 inches	2304	Hillcrest Dr	E	21st St	24th St	-118.3928694	33.871675	TBD - Raise	3/11/2017

City of Hermosa Beach

Sidewalk Evaluation

Picture #	Observation (#)	Observation (a,b,c,d)	Comments	Address	Street	Side of Street (N, E, S, W)	Nearest Cross-Street 1	Nearest Cross-Street 2	Longitude	Latitude	Recommended Repairs	Inspection Date
BB12	2	a		Corner	Hillcrest Dr	W	24th St	21st St	-118.3929583	33.87153056	Grind - 2 ft	3/11/2017
BB13	4	a	Tree at 24 inches	Corner	Hillcrest Dr	W	24th St	21st St	-118.3929722	33.87153056	TBD	3/11/2017
BB14	2	a		Corner	Hillcrest Dr	W	24th St	21st St	-118.3929917	33.871475	Grind - 2 ft	3/11/2017
BB15	4	a	Pole at 31 inches	2105	Hillcrest Dr	W	24th St	21st St	-118.3929306	33.87136111	TBD	3/11/2017
BB16	4	b	Tree at 24 inches, some patching	2105	Hillcrest Dr	W	24th St	21st St	-118.3929306	33.87136111	TBD - Remove tree	3/11/2017
BB17	4	b	Tree at 24 inches, some patching	2105	Hillcrest Dr	W	24th St	21st St	-118.3928389	33.8712	TBD - Remove tree	3/11/2017
BB18	2	b		2105	21st St	N	Hillcrest Dr	Hillcrest Dr	-118.3929139	33.87108056	Grind - 2 ft	3/11/2017
BB19	4	a	Tree at 25 inches	925	21st St	N	Hillcrest Dr	Hillcrest Dr	-118.3929056	33.87106667	TBD - Replace - 5 ft x 15 ft	3/11/2017
BB20	4	b	Tree at 31 inches	909	21st St	N	Hillcrest Dr	Rhodes St	-118.3933361	33.87098889	TBD - Replace 5 ft x 7 ft	3/11/2017
BB21	4	a	Sidewalk at 31 inches	901	21st St	N	Hillcrest Dr	Rhodes St	-118.3935278	33.87091667	TBD	3/11/2017
BB22	2	a		Corner	21st St	N	Borden Ave	Pacific Coast Highway (PCH)	-118.3939556	33.87063611	Replace - 5 ft x 8 ft	3/11/2017
BB23	4	a	Pole at 34 inches, across 720		21st St	N	Pacific Coast Highway (PCH)	Springfield Ave	-118.3954194	33.87022778	TBD	3/11/2017
BB24	3	a	Across 720		21st St	N	Pacific Coast Highway (PCH)	Springfield Ave	-118.3954444	33.87018611	Patch - 0.5 ft x 0.5 ft	3/11/2017
BB25	4	a	Pole at 18 inches	609	21st St	N	Ava St	Ardmore Ave	-118.39675	33.86991111	TBD	3/11/2017
BB26	4	a	Guide wires at 26 inches	609	21st St	N	Ava St	Ardmore Ave	-118.3967889	33.86989722	TBD	3/11/2017
BB27	4	c	NP sign at 80 inches	601	21st St	N	Ava St	Ardmore Ave	-118.3968556	33.86984167	TBD - Raise	3/11/2017
BB28	5			Corner	21st St	S	Ardmore Ave	Ava St	-118.3968694	33.86986111	TBD - Add 4 ft x 71 ft	3/11/2017
BB29	5			Corner	21st St	S	Ardmore Ave	Ava St	-118.3964972	33.86988333	TBD - Add 4 ft x 36 ft	3/11/2017
BB30	5			604	21st St	S	Ardmore Ave	Ava St	-118.3962583	33.86984167	TBD - Add 4 ft x 87 ft	3/11/2017
BB31	5			Corner	Springfield Ave	W	21st St	End	-118.3959667	33.86998333	TBD - Add 4 ft x 22 ft	3/11/2017
BB32	2	a		2021	Springfield Ave	W	21st St	End	-118.3959028	33.86958611	Grind - 3 ft	3/11/2017
BB33	5		Bricks	2011	Springfield Ave	W	21st St	End	-118.3958028	33.86938333	TBD - Add 4 ft x 55 ft	3/11/2017
BB34	5		Vegetation	1941	Springfield Ave	W	21st St	End	-118.3958028	33.86913333	TBD - Add 4 ft x 10 ft	3/11/2017
BB35	5		Vegetation, across from 1922		Springfield Ave	W	21st St	End	-118.3957028	33.86896389	TBD - Add 4 ft x 6 ft	3/11/2017
BB36	3	a		1901	Springfield Ave	W	21st St	End	-118.3955972	33.86859444	Patch - 0.5 ft x 0.5 ft	3/11/2017
BB37	2	b	Crack	1901	Springfield Ave	W	21st St	End	-118.3956222	33.86858056	Grind - 1 ft	3/11/2017
BB38	2	a	Over 1 inch	1901	Springfield Ave	W	21st St	End	-118.3956111	33.86850833	Replace - 4 ft x 4 ft	3/11/2017
BB39	2	a		1831	Springfield Ave	W	21st St	End	-118.3955889	33.86841944	Grind - 2 ft	3/11/2017
BB40	4	a	Pole at 26 inches	1830	Springfield Ave	W	End	21st St	-118.3955417	33.86859722	TBD	3/11/2017

City of Hermosa Beach

Sidewalk Evaluation

Picture #	Observation (#)	Observation (a, b, c, d)	Comments	Address	Street	Side of Street (N, E, S, W)	Nearest Cross-Street 1	Nearest Cross-Street 2	Longitude	Latitude	Recommended Repairs	Inspection Date
BB41	5		Bricks	1902	Springfield Ave	W	End	21st St	-118.3954056	33.86855833	TBD - Add 4 ft x 17 ft	3/11/2017
BB42	5		Poles, rocks	1922	Springfield Ave	W	End	21st St	-118.3956389	33.86891667	TBD - Add 4 ft x 4 ft	3/11/2017
BB43	5		Bricks	1928	Springfield Ave	W	End	21st St	-118.3956417	33.86888611	TBD - Add 4 ft x 18 ft	3/11/2017
BB44	5		Vegetation	1942	Springfield Ave	W	End	21st St	-118.395725	33.86910556	TBD - Add 4 ft x 20 ft	3/11/2017
BB45	6		Sidewalk at 16 inches	1950	Springfield Ave	W	End	21st St	-118.3957639	33.86923333	TBD - Add 4 ft x 19 ft	3/11/2017
BB46	2	b		2002	Springfield Ave	W	End	21st St	-118.3957278	33.86927222	Grind - 1 ft	3/11/2017
BB47	2	a	2 steps, wall	2012	Springfield Ave	W	End	21st St	-118.3957806	33.8694	TBD	3/11/2017
BB48	5		Bricks, steps	2016	Springfield Ave	W	End	21st St	-118.3959278	33.8695	TBD - Add 4 ft x 15 ft	3/11/2017
BB49	5		Bricks, pole	2018	Springfield Ave	W	End	21st St	-118.3958389	33.86951111	TBD - Add 4 ft x 31 ft	3/11/2017
BB50	4	a	Pole at 34 inches	2036	Springfield Ave	W	End	21st St	-118.3959528	33.86995278	TBD	3/11/2017
BB51	4	a	Guide wires at 33 inches	2036	Springfield Ave	W	End	21st St	-118.3948972	33.87024722	TBD	3/11/2017
BB52	4	a	Stop sign at 29 inches	2036	Springfield Ave	W	End	21st St	-118.3950472	33.87023611	TBD	3/11/2017
BB53	2	b	Crack	Corner	21st St	S	Springfield Ave	Pacific Coast Highway (PCH)	-118.394925	33.87021667	Grind - 2 ft, Patch - 0.5 ft x 0.5 ft	3/11/2017
BB54	2	b	Crack	Corner	21st St	S	Springfield Ave	Pacific Coast Highway (PCH)	-118.3949083	33.87025833	Grind - 3 ft	3/11/2017
BB55	2	a		Corner	21st St	S	Springfield Ave	Pacific Coast Highway (PCH)	-118.3946	33.87042778	Grind - 5 ft	3/11/2017
BB56	4	a	Signal at 24 inches	2040	21st St	S	Pacific Coast Highway (PCH)	Alley	-118.3958667	33.86952222	TBD	3/11/2017
BB57	5		Bricks	826	21st St	S	Alley	Borden Ave	-118.3941889	33.87054167	TBD - Add 4 ft x 81 ft	3/11/2017
BB58	4	a	Tree at 28 inches	850	21st St	S	Borden Ave	Rhodes St	-118.393775	33.87065278	TBD	3/11/2017
BB59	3	a	Post hole	944	21st St	S	Rhodes St	Hillcrest Dr	-118.3929333	33.87100556	Patch - 0.5 ft x 0.5 ft	3/11/2017
BB60	4	a	Pole at 33 inches	1026	21st St	S	Hillcrest Dr	Prospect Ave	-118.3927639	33.87111944	TBD	3/11/2017
BB61	5			Corner	Hillcrest Dr	W	21st St	18th St	-118.3925472	33.87156111	TBD - Add 4 ft x 49 ft	3/11/2017
BB62	5		Ongoing construction	2039	Hillcrest Dr	W	21st St	18th St	-118.3928611	33.87055556	TBD - Add 4 ft x 51 ft	3/11/2017
BB63	5		Step, rocks	2017	Hillcrest Dr	W	21st St	18th St	-118.3928389	33.87026111	TBD - Add 4 ft x 4 ft	3/11/2017
BB64	4	a	Sign at 32 inches	2005	Hillcrest Dr	W	21st St	18th St	-118.3926389	33.86998889	TBD	3/11/2017
BB65	4	a	Fire hydrant at 18 inches	2005	Hillcrest Dr	W	21st St	18th St	-118.39265	33.86997222	TBD	3/11/2017
BB66	4	a	Pole at 20 inches	2005	Hillcrest Dr	W	21st St	18th St	-118.3927556	33.86995278	TBD	3/11/2017
BB67	5		Bricks	1919	Hillcrest Dr	W	21st St	18th St	-118.3926028	33.86984167	TBD - Add 4 ft x 57 ft	3/11/2017
BB68	4	c	NP sign at 76 inches	1857	Hillcrest Dr	W	21st St	18th St	-118.3923833	33.86936944	TBD - Raise	3/11/2017
BB69	4	a	NP sign at 31 inches	1857	Hillcrest Dr	W	21st St	18th St	-118.3923833	33.86936944	TBD	3/11/2017

City of Hermosa Beach

Sidewalk Evaluation

Picture #	Observation (#)	Observation (a,b,c,d)	Comments	Address	Street	Side of Street (N, E, S, W)	Nearest Cross-Street 1	Nearest Cross-Street 2	Longitude	Latitude	Recommended Repairs	Inspection Date
BB70	4	a	Pole at 26 inches	1857	Hillcrest Dr	W	21st St	18th St	-118.3924472	33.869375	TBD	3/11/2017
BB71	5		Ongoing construction	1845	Hillcrest Dr	W	21st St	18th St	-118.3923083	33.86905833	TBD - Add 4 ft x 31 ft	3/11/2017
BB72	5		Vegetation	18229	Hillcrest Dr	W	21st St	18th St	-118.3924	33.86916667	TBD - Add 4 ft x 106 ft	3/11/2017
BB73	5		Vegetation	Corner	18th St	N	Hillcrest Dr	Rhodes St	-118.3921722	33.86835556	TBD - Add 4 ft x 115 ft	3/11/2017
BB74	5		Vegetation	Corner	18th St	N	Rhodes St	Pacific Coast Highway (PCH)	-118.3929056	33.86838889	TBD - Add 4 ft x 118 ft	3/11/2017
BB75	4	c	Stop sign at 75 inches	803	18th St	N	Rhodes St	Pacific Coast Highway (PCH)	-118.3938722	33.86807222	TBD - Raise	3/11/2017
BB76	5			Corner	18th St	S	Pacific Coast Highway (PCH)	Rhodes St	-118.3937694	33.868075	TBD - Add 4 ft x 107 ft	3/11/2017
BB77	5		Ongoing construction	830	18th St	S	Pacific Coast Highway (PCH)	Rhodes St	-118.39345	33.8682	TBD - Add 4 ft x 53 ft	3/11/2017
BB78	5		Wall	912	18th St	S	Rhodes St	Hillcrest Dr	-118.3927639	33.86833889	TBD - Add 4 ft x 33 ft	3/11/2017
BB79	6		Sidewalk at 40 inches	Corner	18th St	N	Prospect Ave	Hillcrest Dr	-118.3916944	33.86849722	TBD - Add 8 inches x 17 ft	3/11/2017
BB80	4	c	NP sign at 74 inches	1806	Hillcrest Dr	E	18th St	21st St	-118.392175	33.86865556	TBD - Raise	3/11/2017
BB81	5		Vegetation	1830	Hillcrest Dr	E	18th St	21st St	-118.3922278	33.86888333	TBD - Add 4 ft x 144 ft	3/11/2017
BB82	5			2014	Hillcrest Dr	E	18th St	21st St	-118.3926333	33.87017778	TBD - Add 4 ft x 10 ft	3/11/2017
BB83	2	b		Corner	Hillcrest Dr	E	18th St	21st St	-118.3929222	33.87090278	Grind - 3 ft	3/11/2017
BB84	4	a	Tree at 24 inches	Corner	Rhodes St	W	21st St	Alley	-118.3934889	33.87066667	Replace - 6 ft x 8 ft, TBD - Remove tree	3/11/2017
BB85	4	a	Tree at 24 inches	Corner	Rhodes St	W	21st St	Alley	-118.3935	33.87048333	TBD - Remove tree	3/11/2017
BB86	4	a	Tree at 22 inches	Corner	Rhodes St	W	21st St	Alley	-118.3935278	33.87041944	TBD - Remove tree	3/11/2017
BB87	5			Corner	Rhodes St	W	Alley	20th St	-118.393575	33.8703	TBD - Add 4 ft x 105 ft	3/11/2017
BB88	5			849	20th St	N	Rhodes St	Alley	-118.3934306	33.86995	TBD - Add 4 ft x 168 ft	3/11/2017
BB89	5		Bricks, trees	Corner	20th St	S	Pacific Coast Highway (PCH)	Alley	-118.3943	33.86976111	TBD - Add 4 ft x 91 ft	3/11/2017
BB90	5			826	20th St	S	Alley	Rhodes St	-118.3938639	33.8698	TBD - Add 4 ft x 168 ft	3/11/2017
BB91	5			Corner	Rhodes St	W	20th St	Alley	-118.393325	33.86994722	TBD - Add 4 ft x 99 ft	3/11/2017
BB92	5			835	19th St	N	Rhodes St	Pacific Coast Highway (PCH)	-118.39335	33.86935833	TBD - Add 4 ft x 22 ft	3/11/2017
BB93	3	b	Ongoing construction	Corner	19th St	N	Rhodes St	Pacific Coast Highway (PCH)	-118.39415	33.86906944	TBD	3/11/2017
BB94	4	a	Trees	Corner	19th St	S	Pacific Coast Highway (PCH)	Rhodes St	-118.3940528	33.86921944	TBD - Trim or remove trees	3/11/2017
BB95	5			Corner	19th St	S	Pacific Coast Highway (PCH)	Rhodes St	-118.3933917	33.869325	TBD - Add 4 ft x 50 ft	3/11/2017
BB96	5			Corner	Rhodes St	W	19th St	18th St	-118.3932778	33.86926389	TBD - Add 4 ft x 79 ft	3/11/2017
BB97	3	a	Joint spall	1843	Rhodes St	W	19th St	18th St	-118.3932111	33.86885278	Patch - 0.5 ft x 2 ft	3/11/2017
BB98	5			1825	Rhodes St	W	19th St	18th St	-118.3930778	33.86885278	TBD - Add 4 ft x 32 ft	3/11/2017

City of Hermosa Beach

Sidewalk Evaluation

Picture #	Observation (#)	Observation (a,b,c,d)	Comments	Address	Street	Side of Street (N, E, S, W)	Nearest Cross-Street 1	Nearest Cross-Street 2	Longitude	Latitude	Recommended Repairs	Inspection Date
BB99	5			1801	Rhodes St	W	19th St	18th St	-118.3929139	33.86831111	TBD - Add 4 ft x 12 ft	3/11/2017
BB100	5		Vegetation	1810	Rhodes St	E	18th St	19th St	-118.3928278	33.86846667	TBD - Add 4 ft x 49 ft	3/11/2017
BB101	3	b		1840	Rhodes St	E	18th St	19th St	-118.3927417	33.86883611	Replace - 4 ft x 8 ft	3/11/2017
BB102	5		Vegetation	1856	Rhodes St	E	18th St	19th St	-118.3928972	33.86904722	TBD - Add 4 ft x 89 ft	3/11/2017
BB103	5		Vegetation	1910	Rhodes St	E	19th St	Alley	-118.3931611	33.86948333	TBD - Add 4 ft x 40 ft	3/11/2017
BB104	5		Decomposed granite	1922	Rhodes St	E	Alley	20th St	-118.3931611	33.86951111	TBD - Add 4 ft x 43 ft	3/11/2017
BB105	5		Bricks, trees	2008	Rhodes St	E	20th St	Alley	-118.3932667	33.86990278	TBD - Add 4 ft x 65 ft	3/11/2017
BB106	5		Bricks	2014	Rhodes St	E	Alley	21st St	-118.3933028	33.87029167	TBD - Add 4 ft x 39 ft	3/11/2017
BB107	5		Vegetation	1025	17th St	N	Prospect Ave	Raymond Ave	-118.3913278	33.86792222	TBD - Add 4 ft x 89 ft	3/11/2017
BB108	4	a	Pole at 21 inches	925	17th St	N	Prospect Ave	Raymond Ave	-118.3924056	33.86759722	TBD	3/11/2017
BB109	4	a	Pole at 32 inches	911	17th St	N	Prospect Ave	Raymond Ave	-118.3925444	33.86747222	TBD	3/11/2017
BB110	5			909	17th St	N	Prospect Ave	Raymond Ave	-118.392575	33.86752222	TBD - Add 4 ft x 44 ft	3/11/2017
BB111	5			833	17th St	N	Raymond Ave	Pacific Coast Highway (PCH)	-118.3929917	33.86757778	TBD - Add 4 ft x 38 ft	3/11/2017
BB112	4	a	Vegetation	829	17th St	N	Raymond Ave	Pacific Coast Highway (PCH)	-118.3933167	33.86743611	TBD - Trim or remove	3/11/2017
BB113	5			Corner	17th St	S	Pacific Coast Highway (PCH)	Raymond Ave	-118.3935611	33.86747222	TBD - Add 4 ft x 105 ft	3/11/2017
BB114	5			Corner	17th St	S	Pacific Coast Highway (PCH)	Raymond Ave	-118.3931889	33.86752222	TBD - Add 4 ft x 42 ft	3/11/2017
BB115	5			840	17th St	S	Raymond Ave	Prospect Ave	-118.3929389	33.86752778	TBD - Add 4 ft x 35 ft	3/11/2017
BB116	5			924	17th St	S	Raymond Ave	Prospect Ave	-118.3921861	33.867575	TBD - Add 4 ft x 28 ft	3/11/2017
BB117	4	a	Bush at 32 inches	950	17th St	S	Raymond Ave	Prospect Ave	-118.3919611	33.86739167	TBD - Remove bush	3/11/2017
BB118	5			1024	17th St	S	Raymond Ave	Prospect Ave	-118.3911778	33.86756111	TBD - Add 4 ft x 26 ft	3/11/2017
BB119	2	b		1102	17th St	S	Prospect Ave	Golden Ave	-118.3908583	33.86791111	Grind - 3 ft	3/11/2017
BB120	2	b		1130	17th St	S	Prospect Ave	Golden Ave	-118.3908417	33.86798611	Grind - 4 ft	3/11/2017
BB121	4	a	Pole at 30 inches	Corner	17th St	S	Golden Ave	End	-118.3905806	33.86806389	TBD	3/11/2017
BB122	4	a	Pole at 24 inches	1224	17th St	S	Golden Ave	End	-118.389575	33.868375	TBD	3/11/2017
BB123	4	a	Guide wires at 28 inches	1240	17th St	S	Golden Ave	End	-118.3894778	33.86842778	TBD	3/11/2017
BB124	2	a	Utility, grind both sides	1245	17th St	N	End	Golden Ave	-118.3893556	33.86851389	Grind - 2 ft, 2 ft	3/11/2017
BB125	5			1219	17th St	N	End	Golden Ave	-118.3895306	33.86841667	TBD - Add 4 ft x 118 ft	3/11/2017
BB126	5			Corner	17th St	N	Golden Ave	Prospect Ave	-118.39015	33.86819722	TBD - Add 4 ft x 222 ft	3/11/2017
CA01	2	b		1224	11th Pl	S	Prospect Ave	Harper Ave	-118.3871472	33.86456389	Grind - 2 ft, Patch - 0.5 ft x 0.5 ft	4/2/2017

City of Hermosa Beach

Sidewalk Evaluation

Picture #	Observation (#)	Observation (a,b,c,d)	Comments	Address	Street	Side of Street (N, E, S, W)	Nearest Cross-Street 1	Nearest Cross-Street 2	Longitude	Latitude	Recommended Repairs	Inspection Date
CA02	2	b		1230	11th Pl	S	Prospect Ave	Harper Ave	-118.3863583	33.86451667	Grind - 3 ft	4/2/2017
CA03	2	a		1246	11th Pl	S	Prospect Ave	Harper Ave	-118.3861194	33.86469722	Grind - 4 ft	4/2/2017
CA04	2	a	Possible tree	Corner	11th Pl	N	Harper Ave	Prospect Ave	-118.3863778	33.8647	Grind - 4 ft	4/2/2017
CA05	4	b	Across from 1210		11th Pl	N	Harper Ave	Prospect Ave	-118.3867806	33.86459444	TBD - Remove plants	4/2/2017
CA06	4	c	NP sign at 73 inches	Corner	11th Pl	N	Harper Ave	Prospect Ave	-118.3873917	33.86452222	TBD - Raise	4/2/2017
CA07	5			Corner	11th St	S	Prospect Ave	Harper Ave	-118.387575	33.86378333	TBD - Add 4 ft x 40 ft	4/2/2017
CA08	3	b	1 slab	1250	11th St	S	Prospect Ave	Harper Ave	-118.3858528	33.86404167	Replace - 4 ft x 4 ft	4/2/2017
CA09	5			1249	11th St	N	Harper Ave	Prospect Ave	-118.3857833	33.8641	TBD - Add 4 ft x 25 ft	4/2/2017
CA10	4	a	Fire hydrant at 32 inches	Corner	11th St	N	Harper Ave	Prospect Ave	-118.3874083	33.86388611	TBD	4/2/2017
CA11	4	b		1284	10th St	S	Prospect Ave	Harper Ave	-118.385325	33.86335	TBD - Add 4 ft x 12 ft, Remove tree	4/2/2017
CA12	2	b		1131	10th St	N	Harper Ave	Prospect Ave	-118.3872278	33.86317778	Grind - 4 ft	4/2/2017
CA13	5			1002	10th St	N	Harper Ave	Prospect Ave	-118.3876944	33.86314444	TBD - Add 4 ft x 40 ft	4/2/2017
CA14	4	c	NP sign at 62 inches	Corner	9th St	S	Prospect Ave	Reynolds Ln	-118.3877722	33.86261389	TBD - Raise	4/2/2017
CA15	4	c	NP sign at 78 inches	1130	9th St	S	Prospect Ave	Reynolds Ln	-118.38745	33.862475	TBD - Raise	4/2/2017
CA16	2	b		1144	9th St	S	Prospect Ave	Reynolds Ln	-118.3871861	33.86250556	Grind - 4 ft	4/2/2017
CA17	2	a	Both sides	1253	9th St	N	Reynolds Ln	Prospect Ave	-118.3862472	33.86269167	Grind - 4 ft, 4 ft	4/2/2017
CA18	4	c	NP sign at 76 inches	1153	9th St	N	Reynolds Ln	Prospect Ave	-118.3869028	33.86259167	TBD - Raise	4/2/2017
CA19	2	a		1153	9th St	N	Reynolds Ln	Prospect Ave	-118.3869306	33.8626	Grind - 4 ft	4/2/2017
CA20	2	b		1121	9th St	N	Reynolds Ln	Prospect Ave	-118.3875556	33.86247222	Grind - 4 ft	4/2/2017
CA21	2	a		1119	9th St	N	Reynolds Ln	Prospect Ave	-118.3878528	33.86240833	Grind - 4 ft	4/2/2017
CA22	2	a		1119	9th St	N	Reynolds Ln	Prospect Ave	-118.387925	33.86244444	Grind - 4 ft	4/2/2017
CA23	4	a	Guide wires at 34 inches	1120	8th St	S	Prospect Ave	End	-118.3881917	33.86158889	TBD	4/2/2017
CA24	4	a	Pole at 30 inches	1120	8th St	S	Prospect Ave	End	-118.3881583	33.86169722	TBD	4/2/2017
CA25	4	c	Sign at 66 inches	1120	8th St	S	Prospect Ave	End	-118.3881278	33.86168611	TBD - Raise	4/2/2017
CA26	3	a	2 slabs	1154	8th St	S	Prospect Ave	End	-118.3870833	33.86177778	Replace - 4 ft x 2 ft	4/2/2017
CA27	4	c	NP sign at 77 inches	1270	8th St	S	Prospect Ave	End	-118.3856778	33.86200278	TBD - Raise	4/2/2017
CA28	4	c	Sign at 75 inches	1257	8th St	N	End	Prospect Ave	-118.385975	33.86197222	TBD - Raise	4/2/2017
CA29	4	b		1155	8th St	N	End	Prospect Ave	-118.3870472	33.86184167	Grind - 3 ft, TBD - Remove tree	4/2/2017
CA30	4	a	Pole at 24 inches	1102	7th St	S	Prospect Ave	End	-118.3881389	33.86104167	TBD	4/2/2017

City of Hermosa Beach

Sidewalk Evaluation

Picture #	Observation (#)	Observation (a,b,c,d)	Comments	Address	Street	Side of Street (N, E, S, W)	Nearest Cross-Street 1	Nearest Cross-Street 2	Longitude	Latitude	Recommended Repairs	Inspection Date
CA31	2	a		1102	7th St	S	Prospect Ave	End	-118.3881528	33.86100278	Grind - 4 ft	4/2/2017
CA32	2	b		1220	7th St	S	Prospect Ave	End	-118.3865444	33.86118056	Grind - 2 ft	4/2/2017
CA33	4	c	NP sign at 80 inches	1220	7th St	S	Prospect Ave	End	-118.3865	33.86124722	TBD - Raise	4/2/2017
CA34	2	a		1255	7th St	N	End	Prospect Ave	-118.3860139	33.86136667	Grind - 3 ft	4/2/2017
CA35	2	b		1210	7th Pl	S	Hollowell Ave	Reynolds Ln	-118.3863167	33.86053056	Grind - 4ft	4/2/2017
CA36	2	a	Crack	Corner	6th St	S	Prospect Ave	Gentry St	-118.3879583	33.85991389	Replace - 1 ft x 6 ft	4/2/2017
CA37	5			1120	Gentry St	W	6th St	Prospect Ave	-118.3879222	33.8599	TBD - Add 4 ft x 105 ft	4/2/2017
CA38	3	a		401	Gentry St	W	6th St	Prospect Ave	-118.3873417	33.85892222	Patch - 0.5 ft x 0.5 ft	4/2/2017
CA39	4	a	Pole at 28 inches	Corner	Gentry St	W	6th St	Prospect Ave	-118.3872833	33.85863333	TBD	4/2/2017
CA40	4	a	Pole at 22 inches	311	Gentry St	W	Prospect Ave	3rd St	-118.3876028	33.85814167	TBD	4/2/2017
CA41	5			Corner	Gentry St	W	Prospect Ave	3rd St	-118.3874889	33.85796944	TBD - Add 4 ft x 28 ft	4/2/2017
CA42	4	b		350	Gentry St	E	3rd St	Prospect Ave	-118.387275	33.858575	Grind - 4 ft, TBD - Remove tree	4/2/2017
CA43	6		Sidewalk at 30 inches	518	Gentry St	E	Prospect Ave	6th St	-118.3873917	33.859675	TBD - Add 18 inches x 94 ft	4/2/2017
CA44	2	b		1140	6th St	S	Gentry St	Hollowell Ave	-118.3872861	33.86000278	Grind - 4 ft	4/2/2017
CA45	2	b		Corner	Hollowell Ave	W	6th St	Prospect Ave	-118.3863417	33.85873333	Grind - 6 ft	4/2/2017
CA46	5			319	Hollowell Ave	W	Prospect Ave	3rd St	-118.3866833	33.85833056	TBD - Add 4 ft x 43 ft	4/2/2017
CA47	2	a	Over 1 inch	444	Hollowell Ave	E	Prospect Ave	6th St	-118.38645	33.85934167	Grind - 2 ft	4/2/2017
CA48	4	c	NP sign at 58 inches	Corner	Hollowell Ave	E	6th St	7th St	-118.3867944	33.86059722	TBD - Raise	4/2/2017
CA49	2	b		605	Hollowell Ave	W	7th St	6th St	-118.3868028	33.86026944	Grind - 3 ft	4/2/2017
CA50	4	a	Fire hydrant at 30 inches	Corner	Hollowell Ave	W	7th St	6th St	-118.3866694	33.86017778	TBD	4/2/2017
CA51	4	c	NP sign at 68 inches	Corner	Hollowell Ave	W	7th St	6th St	-118.3866778	33.86016111	TBD - Raise	4/2/2017
CA52	2	a		1234	6th St	S	Hollowell Ave	Reynolds Ln	-118.3855889	33.86024722	Grind - 4 ft	4/2/2017
CA53	2	a		1230	6th St	S	Hollowell Ave	Reynolds Ln	-118.3867861	33.86015	Grind - 4 ft	4/2/2017
CA54	4	b	Both sides	Corner	6th St	N	Hollowell Ave	Gentry St	-118.3859167	33.85852222	Grind - 4 ft, 4 ft	4/2/2017
CA55	4	a	Pole at 29 inches	244	Massey Ave	E	Prospect Ave	5th St	-118.3859806	33.859225	TBD	4/2/2017
CA56	4	b		Church	Massey Ave	E	Prospect Ave	5th St	-118.38575	33.85953889	Grind - 3 ft, TBD - Remove tree	4/2/2017
CA57	2	b		Church	5th St	S	Massey Ave	Reynolds Ln	-118.3871167	33.86526667	Grind - 3 ft	4/2/2017
CA58	2	a	Longitudinal	Parking	Aviation Blvd	N	Harper Ave	Prospect Ave	-118.3908944	33.86337778	Grind - 3 ft, 7 ft	4/2/2017
CA59	3	a		901	Aviation Blvd	N	Ocean Dr	Aubrey Park Ct	-118.3908444	33.86337778	Patch - 0.5 ft x 1 ft	4/2/2017

City of Hermosa Beach

Sidewalk Evaluation

Picture #	Observation (#)	Observation (a,b,c,d)	Comments	Address	Street	Side of Street (N, E, S, W)	Nearest Cross-Street 1	Nearest Cross-Street 2	Longitude	Latitude	Recommended Repairs	Inspection Date
CA60	3	a	Post hole	901	Aviation Blvd	N	Ocean Dr	Aubrey Park Ct	-118.3906194	33.86325278	Patch - 0.5 ft x 0.5 ft	4/2/2017
CA61	3	a		901	Aviation Blvd	N	Ocean Dr	Aubrey Park Ct	-118.3913139	33.86328056	Patch - 0.5 ft x 1 ft	4/2/2017
CA62	2	a		901	Aviation Blvd	N	Ocean Dr	Aubrey Park Ct	-118.3921278	33.86305556	Grind - 4 ft	4/2/2017
CA63	4	b	2 slabs	Parking	Aviation Blvd	N	Aubrey Park Ct	Pacific Coast Highway (PCH)	-118.3911444	33.86390833	Grind - 4 ft, 4 ft	4/2/2017
CA64	4	a	Plants	Corner	Aubrey Park Ct	E	Monterey Blvd	Aubrey Ct	-118.3910111	33.86412222	TBD - Remove or trim	4/2/2017
CA65	3	b			Aubrey Park Ct	E	Monterey Blvd	Aubrey Ct	-118.3865861	33.86016944	Replace - 2 ft x 4 ft	4/2/2017
CA66	3	b	4 slabs	909	Montgomery Dr	N	Ocean Dr	Aubrey Park Ct	-118.3910694	33.86379444	Replace - 5 ft x 6 ft	4/2/2017
CA67	6		Sidewalk at 40 inches	1021	Bonnie Brae St	E	Aviation Blvd	14th St	-118.3900583	33.86356111	TBD - Add 8 inches x 40 ft	4/2/2017
CA68	5			1214	Bonnie Brae St	E	Aviation Blvd	14th St	-118.389925	33.86381389	TBD - Add 4 ft x 31 ft	4/2/2017
CA69	5			1250	Bonnie Brae St	E	Aviation Blvd	14th St	-118.39005	33.86443889	TBD - Add 4 ft x 30 ft	4/2/2017
CA70	3	b	Ongoing construction	1260	Bonnie Brae St	E	Aviation Blvd	14th St	-118.3900917	33.86451389	Replace - 4 ft x 17 ft	4/2/2017
CA71	2	b		1268	Bonnie Brae St	E	Aviation Blvd	14th St	-118.39005	33.86460278	Grind - 4 ft	4/2/2017
CA72	5			1292	Bonnie Brae St	E	Aviation Blvd	14th St	-118.3902333	33.86493611	TBD - Add 4 ft x 52 ft	4/2/2017
CA73	3	a	Post hole	1322	Bonnie Brae St	E	Aviation Blvd	14th St	-118.3904306	33.86543611	Patch - 0.5 ft x 0.5 ft	4/2/2017
CA74	5		Across from 1214		Bonnie Brae St	W	14th St	Aviation Blvd	-118.3899833	33.86382222	TBD - Add 4 ft x 40 ft	4/2/2017
CA75	3	a		Corner	Bonnie Brae St	W	14th St	Aviation Blvd	-118.3898639	33.86358611	Patch - 1 ft x 4 ft	4/2/2017
CA76	5			1214	Owosso Ave	E	Aviation Blvd	14th St	-118.3892083	33.86406944	TBD - Add 4 ft x 110 ft	4/2/2017
CA77	4	b		1256	Owosso Ave	E	Aviation Blvd	14th St	-118.3894556	33.86470556	TBD - Remove tree, Replace - 5 ft x 10 ft	4/2/2017
CA78	5			1322	Owosso Ave	E	Aviation Blvd	14th St	-118.3895056	33.86513889	TBD - Add 4 ft x 53 ft	4/2/2017
CA79	2	b		1291	Owosso Ave	W	14th St	Aviation Blvd	-118.3895583	33.86505833	Grind - 3 ft	4/2/2017
CA80	2	b		1241	Owosso Ave	W	14th St	Aviation Blvd	-118.3894861	33.86470833	Grind - 4 ft	4/2/2017
CA81	3	a		1241	Owosso Ave	W	14th St	Aviation Blvd	-118.3894556	33.86464167	Patch - 0.5 ft x 0.5 ft	4/2/2017
CA82	5			1220	Corona St	E	Aviation Blvd	14th St	-118.3884667	33.86436667	TBD - Add 4 ft x 82 ft	4/2/2017
CA83	5			1250	Corona St	E	Aviation Blvd	14th St	-118.3886056	33.86513333	TBD - Add 4 ft x 93 ft	4/2/2017
CA84	5			1326	Corona St	E	Aviation Blvd	14th St	-118.38875	33.86549444	TBD - Add 4 ft x 77 ft	4/2/2017
CA85	5			1325	Corona St	W	14th St	Aviation Blvd	-118.388775	33.86563333	TBD - Add 4 ft x 88 ft	4/2/2017
CB01	1				11th St	N	Beach Dr	The Strand	-118.4012556	33.86128611	Fill - 1 inch x 10 ft	4/8/2017
CB02	3	a	Vehicles driving across	1042	11th St	S	The Strand	Beach Dr	-118.4013111	33.86113889	Patch - 0.5 ft x 0.5 ft	4/8/2017
CB03	3	b	Vehicles driving across	24	11th St	S	Beach Dr	Hermosa Ave	-118.4010417	33.86131389	Replace - 10 ft x 15 ft	4/8/2017

City of Hermosa Beach

Sidewalk Evaluation

Picture #	Observation (#)	Observation (a,b,c,d)	Comments	Address	Street	Side of Street (N, E, S, W)	Nearest Cross-Street 1	Nearest Cross-Street 2	Longitude	Latitude	Recommended Repairs	Inspection Date
CB04	3 b			24	11th St	S	Beach Dr	Hermosa Ave	-118.4009528	33.86119722	Replace - 10 ft x 23 ft	4/8/2017
CB05	3 b				11th St	S	Beach Dr	Hermosa Ave	-118.4007722	33.86122778	Replace - 10 ft x 15 ft	4/8/2017
CB06	3 b				11th St	S	Beach Dr	Hermosa Ave	-118.40065	33.86123333	Replace - 10 ft x 8 ft	4/8/2017
CB07	7		Depression	52	11th St	S	Beach Dr	Hermosa Ave	-118.4005306	33.86137222	Replace - 4 ft x 6 ft	4/8/2017
CB08	3 b			58	11th St	S	Beach Dr	Hermosa Ave	-118.4005417	33.86146111	Replace - 2 ft x 20 ft	4/8/2017
CB09	3 b			66	11th St	S	Beach Dr	Hermosa Ave	-118.4003639	33.86137222	Replace - 2 ft x 6 ft	4/8/2017
CB10	3 a			66	11th St	S	Beach Dr	Hermosa Ave	-118.4002806	33.86123333	Patch - 0.5 ft x 3 ft	4/8/2017
CB11	2 b		Fish shop		Pier Ave	N	Pacific Coast Highway (PCH)	Ardmore Ave	-118.3937583	33.86498611	Grind - 10 ft	4/8/2017
CB12	4 c		Truck route sign at 78 inches		Pier Ave	N	Pacific Coast Highway (PCH)	Ardmore Ave	-118.3940472	33.86495833	TBD - Raise	4/8/2017
CB13	2 b				Pier Ave	N	Pacific Coast Highway (PCH)	Ardmore Ave	-118.3940333	33.86500556	Grind - 7 ft	4/8/2017
CB14	1			205	Pier Ave	N	Bayview Dr	Manhattan Ave	-118.3991111	33.86328889	Fill - 1 inch x 6 ft	4/8/2017
CB15	2 b			137	Pier Ave	N	Manhattan Ave	Palm Dr	-118.3993306	33.86273889	Grind - 3 ft	4/8/2017
CB16	2 b			131	Pier Ave	N	Manhattan Ave	Palm Dr	-118.3994389	33.862625	Grind - 2 ft	4/8/2017
CB17	2 b		Both edges	129	Pier Ave	N	Manhattan Ave	Palm Dr	-118.3994056	33.8625	Grind - 5 ft	4/8/2017
CB18	2 b			132	Pier Ave	S	Palm Dr	Manhattan Ave	-118.3993417	33.86235556	Grind - 3 ft	4/8/2017
CB19	2 a		Utilities	Corner	Cypress Ave	W	Pier Ave	11th St	-118.3968083	33.86398889	TBD - Raise	4/8/2017
CB20	4 c		End sign at 80 inches	1131	Cypress Ave	W	Pier Ave	11th St	-118.39635	33.86284722	TBD - Raise	4/8/2017
CB21	2 a			432	11th St	S	Loma Dr	Cypress Ave	-118.3965306	33.86214167	Grind - 4 ft	4/8/2017
CB22	4 b			532	11th St	S	Cypress Ave	Valley Dr	-118.3959556	33.86245278	Replace - 4 ft x 6 ft, TBD - Remove tree	4/8/2017
CB23	2 b		Replace patch, ongoing construction	Corner	11th St	N	Valley Dr	Cypress Ave	-118.3961306	33.862325	Patch - 3 ft x 3 ft	4/8/2017
CB24	3 b		4 slabs	Corner	Cypress Ave	E	11th St	Pier Ave	-118.3964667	33.86253056	Replace - 4 x 4 ft x 4 ft	4/8/2017
CB25	7		Utility sunken	1184	Cypress Ave	E	11th St	Pier Ave	-118.3966139	33.86391944	TBD - Replace	4/8/2017
CB26	3 a		Post hole	Corner	Bard St	W	Pier Ave	11th Pl	-118.3960833	33.86425556	Patch - 0.5 ft x 0.5 ft	4/8/2017
CB27	3 a			City Hall	11th Pl	N	Bard St	Valley Dr	-118.39545	33.86341944	Patch - 0.5 ft x 0.5 ft	4/8/2017
CB28	4 a		Pole at 26 inches	City Hall	Bard St	E	11th Pl	Pier Ave	-118.3956333	33.86395278	TBD	4/8/2017
CB29	4 a		Pole, box at 12 inches		Bard St	E	11th Pl	Pier Ave	-118.3961444	33.86409444	TBD	4/8/2017
CB30	3 b			Corner	Pier Ave	S	Ardmore Ave	Pacific Coast Highway (PCH)	-118.3948028	33.86457778	Replace - 4 ft x 15 ft	4/8/2017
CB31	4 c		NP sign at 79 inches	Corner	Pier Ave	S	Ardmore Ave	Pacific Coast Highway (PCH)	-118.394675	33.86470833	TBD - Raise	4/8/2017
CB32	3 a			710	Pier Ave	S	Ardmore Ave	Pacific Coast Highway (PCH)	-118.3944278	33.8646	Patch - 0.5 ft x 0.5 ft	4/8/2017

City of Hermosa Beach

Sidewalk Evaluation

Picture #	Observation (#)	Observation (a,b,c,d)	Comments	Address	Street	Side of Street (N, E, S, W)	Nearest Cross-Street 1	Nearest Cross-Street 2	Longitude	Latitude	Recommended Repairs	Inspection Date
CB33	4	c	Sign at 80 inches	710	Pier Ave	S	Ardmore Ave	Pacific Coast Highway (PCH)	-118.3931944	33.86462222	TBD - Raise	4/8/2017
CB34	3	b	Utility	Arco	11th Pl	S	End	Pacific Coast Highway (PCH)	-118.3932694	33.86396389	Replace - 4 ft x 4 ft	4/8/2017
CB35	2	a	Both sides	Arco	11th Pl	S	End	Pacific Coast Highway (PCH)	-118.3930472	33.86389722	Grind - 10 ft, 10 ft	4/8/2017
CB36	2	b		Corner	11th St	N	Ardmore Ave	Pacific Coast Highway (PCH)	-118.3929306	33.86320556	Grind - 6 ft	4/8/2017
CB37	4	a	Pole at 29 inches	651	11th St	N	Ardmore Ave	Pacific Coast Highway (PCH)	-118.3936361	33.86296944	TBD	4/8/2017
CB38	2	a		710	11th St	S	Ardmore Ave	Pacific Coast Highway (PCH)	-118.3936083	33.86290833	Grind - 4 ft	4/8/2017
CB39	3	a	Post hole	714	11th St	S	Ardmore Ave	Pacific Coast Highway (PCH)	-118.3935694	33.86298056	Patch - 0.5 ft x 0.5 ft	4/8/2017
CB40	2	a	Utility	Corner	11th St	S	Ardmore Ave	Pacific Coast Highway (PCH)	-118.3929583	33.86308889	Patch - 4 ft x 4 ft	4/8/2017
CB41	4	c	Right turn sign at 80 inches	Corner	11th St	S	Ardmore Ave	Pacific Coast Highway (PCH)	-118.3927222	33.86306944	TBD	4/8/2017
CB42	6		Sidewalk at 42 inches		Prospect Ave	E	14th St	15th St	-118.3888056	33.86601389	TBD - Add 6 inches x 85 ft	4/8/2017
CB43	2	b		Corner	Prospect Ave	W	15th St	14th St	-118.3888139	33.86572222	Grind - 2 ft	4/8/2017
CB44	6		Sidewalk at 42 inches		Prospect Ave	W	14th St	Aviation Blvd	-118.3887806	33.86581389	TBD - Add 6 inches x 440 ft	4/8/2017
CB45	2	b	Both sides	1312	Prospect Ave	W	14th St	Aviation Blvd	-118.388375	33.86562778	Grind - 2 ft, 2 ft	4/8/2017
CB46	6		Sidewalk at 44 inches, across from 1245		Prospect Ave	E	Aviation Blvd	14th St	-118.3877972	33.86548611	TBD - Add 4 inches x 174 ft	4/8/2017
CB47	2	a		Corner	Prospect Ave	E	Aviation Blvd	14th St	-118.3881083	33.86573056	Grind - 2 ft	4/8/2017
CB48	2	a		Corner	Prospect Ave	E	Aviation Blvd	14th St	-118.3881778	33.86569167	Grind - 2 ft	4/8/2017
CB49	5		Pavers	Corner	14th St	S	Prospect Ave	End	-118.3884111	33.86576389	TBD - Add 4 ft x 61 ft	4/8/2017
CB50	4	a	Pole at 29 inches	Corner	14th St	S	Prospect Ave	End	-118.388375	33.86591111	TBD	4/8/2017
CB51	5			1234	14th St	S	Prospect Ave	End	-118.3880333	33.86603056	TBD - Add 4 ft x 35 ft	4/8/2017
CB52	4	a	Pole at 21 inches	1212	14th St	S	Prospect Ave	End	-118.3878833	33.866	TBD	4/8/2017
CB53	6		Sidewalk at 36 inches	1212	14th St	S	Prospect Ave	End	-118.3879361	33.86603333	TBD - Add 1 ft x 37 ft	4/8/2017
CB54	4	a	Guide wires at 24 inches	1212	14th St	S	Prospect Ave	End	-118.3879111	33.866075	TBD	4/8/2017
CB55	5		Pavers	1222	14th St	S	Prospect Ave	End	-118.38775	33.86612222	TBD - Add 4 ft x 29 ft	4/8/2017
CB56	4	a	Pole at 17 inches	1242	14th St	S	Prospect Ave	End	-118.3875167	33.86619722	TBD	4/8/2017
CB57	4	a	Guide wires at 26 inches	1242	14th St	S	Prospect Ave	End	-118.3876333	33.86630833	TBD	4/8/2017
CB58	6		Sidewalk at 40 inches	1256	14th St	S	Prospect Ave	End	-118.3873889	33.86625833	TBD - Add 8 inches x 27 ft	4/8/2017
CB59	6		Sidewalk at 38 inches	1285	14th St	N	End	Prospect Ave	-118.3873389	33.866375	TBD - Add 10 inches x 42 ft	4/8/2017
CB60	4	a	Pole at 28 inches	1235	14th St	N	End	Prospect Ave	-118.3876389	33.86627222	TBD	4/8/2017
CB61	4	c	NP sign at 66 inches	Corner	14th St	N	End	Prospect Ave	-118.3885111	33.86593333	TBD - Raise	4/8/2017

City of Hermosa Beach

Sidewalk Evaluation

Picture #	Observation (#)	Observation (a, b, c, d)	Comments	Address	Street	Side of Street (N, E, S, W)	Nearest Cross-Street 1	Nearest Cross-Street 2	Longitude	Latitude	Recommended Repairs	Inspection Date
CB62	5		Vegetation	1401	14th St	N	Corona St	Owosso Ave	-118.388875	33.86575278	TBD - Add 4 ft x 104 ft	4/8/2017
CB63	5		Pavers	1053	14th St	N	Corona St	Owosso Ave	-118.3894167	33.865625	TBD - Add 4 ft x 28 ft	4/8/2017
CB64	2	b		1033	14th St	N	Owosso Ave	Bonnie Brae St	-118.3898306	33.86563333	Grind - 4 ft	4/8/2017
CB65	2	b		1021	14th St	N	Owosso Ave	Bonnie Brae St	-118.3902639	33.86558889	Grind - 4 ft	4/8/2017
CB66	4	c	NP sign at 80 inches	1021	14th St	N	Owosso Ave	Bonnie Brae St	-118.390425	33.86540556	TBD - Raise	4/8/2017
CB67	4	c	NP sign at 66 inches	Corner	14th St	N	Bonnie Brae St	Ocean Dr	-118.3906306	33.86535833	TBD - Raise	4/8/2017
CB68	4	c	Sign at 74 inches	939	14th St	N	Ocean Dr	Pacific Coast Highway (PCH)	-118.3909306	33.86521944	TBD - Raise	4/8/2017
CB69	4	b	Both sides	833	14th St	N	Ocean Dr	Pacific Coast Highway (PCH)	-118.3922139	33.86504444	Grind - 3 ft, 4 ft	4/8/2017
CB70	2	a		844	13th St	S	Pacific Coast Highway (PCH)	Ocean Dr	-118.3919333	33.86444444	Grind - 4 ft	4/8/2017
CB71	4	a	Pole at 25 inches	844	13th St	S	Pacific Coast Highway (PCH)	Ocean Dr	-118.3919917	33.86450278	TBD	4/8/2017
CB72	5		Wall, vegetation	912	13th St	S	Pacific Coast Highway (PCH)	Ocean Dr	-118.3917306	33.86461667	TBD - Add 4 ft x 30 ft	4/8/2017
CB73	5		Vegetation	930	13th St	S	Pacific Coast Highway (PCH)	Ocean Dr	-118.3912222	33.86452778	TBD - Add 4 ft x 140 ft	4/8/2017
CB74	5			949	13th St	N	Ocean Dr	Pacific Coast Highway (PCH)	-118.3906611	33.86493333	TBD - Add 4 ft x 91 ft	4/8/2017
CB75	3	a	3 holes	917	13th St	N	Ocean Dr	Pacific Coast Highway (PCH)	-118.3913778	33.86469167	Patch - 3 x 1 ft x 1 ft	4/8/2017
CB76	2	b	Grind patch	901	13th St	N	Ocean Dr	Pacific Coast Highway (PCH)	-118.3917139	33.86470278	Grind - 3 ft, 3 ft	4/8/2017
CB77	2	a	Longitudinal	Corner	13th St	N	Ocean Dr	Pacific Coast Highway (PCH)	-118.3926694	33.86445833	Patch - 2 ft x 6 ft	4/8/2017
CB78	4	c	Sign at 75 inches	Corner	13th St	N	Ocean Dr	Pacific Coast Highway (PCH)	-118.3927611	33.86443889	TBD - Raise	4/8/2017
CB79	5			830	14th St	S	Pacific Coast Highway (PCH)	Ocean Dr	-118.3922306	33.86500556	TBD - Add 4 ft x 57 ft	4/8/2017
CB80	5		Vegetation, pavers	850	14th St	S	Pacific Coast Highway (PCH)	Ocean Dr	-118.3922333	33.86498056	TBD - Add 4 ft x 200 ft	4/8/2017
CB81	2	a	Both sides	1004	14th St	S	Ocean Dr	Bonnie Brae St	-118.3908667	33.86523333	Grind - 2 ft, 6 ft	4/8/2017
CB82	4	c	NP sign at 68 inches	Corner	14th St	S	Ocean Dr	Bonnie Brae St	-118.3905	33.86531389	TBD - Raise	4/8/2017
CB83	4	a	Pole at 28 inches	Corner	14th St	S	Owosso Ave	Corona St	-118.3896028	33.865575	TBD	4/8/2017
CB84	4	a	Fire hydrant at 29 inches	Corner	14th St	S	Owosso Ave	Corona St	-118.3894444	33.86544444	TBD	4/8/2017
CB85	4	a	Guide wires at 34 inches	Corner	14th St	S	Owosso Ave	Corona St	-118.3894583	33.86563056	TBD	4/8/2017
CB86	5			Corner	14th St	S	Owosso Ave	Corona St	-118.3894889	33.86550833	TBD - Add 4 ft x 105 ft	4/8/2017
CB87	5			Corner	14th St	S	Corona St	Prospect Ave	-118.3887667	33.86563056	TBD - Add 4 ft x 64 ft	4/8/2017
CB88	5			Corner	16th St	N	Prospect Ave	Bonnie Brae St	-118.3905417	33.86716111	TBD - Add 4 ft x 100 ft	4/8/2017
CB89	5			1019	16th St	N	Bonnie Brae St	Mira St	-118.391025	33.86693333	TBD - Add 4 ft x 74 ft	4/8/2017
CB90	5		Pavers	949	16th St	N	Bonnie Brae St	Mira St	-118.3914694	33.86692222	TBD - Add 4 ft x 27 ft	4/8/2017

City of Hermosa Beach

Sidewalk Evaluation

Picture #	Observation (#)	Observation (a,b,c,d)	Comments	Address	Street	Side of Street (N, E, S, W)	Nearest Cross-Street 1	Nearest Cross-Street 2	Longitude	Latitude	Recommended Repairs	Inspection Date
CB91	4	c	Sign at 82 inches	939	16th St	N	Bonnie Brae St	Mira St	-118.3916833	33.86691667	TBD - Raise	4/8/2017
CB92	5			929	16th St	N	Bonnie Brae St	Mira St	-118.3917556	33.86691667	TBD - Add 4 ft x 57 ft	4/8/2017
CB93	4	a	Tree at 28 inches	909	16th St	N	Bonnie Brae St	Mira St	-118.3922139	33.86691667	TBD - Remove tree	4/8/2017
CB94	5			Corner	16th St	N	Mira St	Raymond Ave	-118.3924333	33.86688889	TBD - Add 4 ft x 93 ft	4/8/2017
CB95	5			Corner	16th St	N	Raymond Ave	Pacific Coast Highway (PCH)	-118.3927194	33.86670278	TBD - Add 4 ft x 190 ft	4/8/2017
CB96	2	a	Patch around utilities	Corner	16th St	N	Pacific Coast Highway (PCH)	Ardmore Ave	-118.3941389	33.866575	Patch - 0.5 ft x 7 ft	4/8/2017
CB97	4	a	Pole at 32 inches		16th St	S	Ardmore Ave	Pacific Coast Highway (PCH)	-118.3941806	33.86653056	TBD	4/8/2017
CB98	4	a	Fire hydrant at 28 inches		16th St	S	Ardmore Ave	Pacific Coast Highway (PCH)	-118.3941889	33.86635833	TBD	4/8/2017
CB99	4	a	PVC at 34 inches		16th St	S	Ardmore Ave	Pacific Coast Highway (PCH)	-118.3942111	33.86638611	TBD	4/8/2017
CB100	4	a	Recycle box at 29 inches		16th St	S	Ardmore Ave	Pacific Coast Highway (PCH)	-118.3942167	33.86640833	TBD	4/8/2017
CB101	2	b		840	15th St	S	Pacific Coast Highway (PCH)	Ocean Dr	-118.3922472	33.86560278	Grind - 4 ft	4/8/2017
CB102	3	b	Ongoing construction	940	15th St	S	Pacific Coast Highway (PCH)	Ocean Dr	-118.3915111	33.86579722	Replace - 4 ft x 20 ft	4/8/2017
CB103	4	c	NP sign at 72 inches	Corner	Mira St	E	15th Pl	16th St	-118.3922667	33.86674167	TBD - Raise	4/8/2017
CB104	4	c	Sign at 79 inches, across 929		16th St	S	Mira St	Bonnie Brae St	-118.3918556	33.8669	TBD - Raise	4/8/2017
CB105	5			1620	Golden Ave	E	16th St	17th St	-118.3898806	33.86810833	TBD - Add 4 ft x 70 ft	4/8/2017
CB106	4	a	Pole at 27 inches	1620	Golden Ave	E	16th St	17th St	-118.3899806	33.86798889	TBD	4/8/2017
CB107	4	a	Fire hydrant at 24 inches	Corner	Golden Ave	E	16th St	17th St	-118.3900972	33.86818611	TBD	4/8/2017
CB108	5			1641	Golden Ave	W	17th St	16th St	-118.3899361	33.86826944	TBD - Add 4 ft x 52 ft	4/8/2017
CB109	5		Ongoing construction	1621	Golden Ave	W	17th St	16th St	-118.3899083	33.86783611	TBD - Add 4 ft x 75 ft	4/8/2017
CB110	5			1525	Golden Ave	W	16th St	15th St	-118.3898278	33.86772222	TBD - Add 4 ft x 220 ft	4/8/2017
CB111	6		Sidewalk at 30 inches	1525	Golden Ave	W	16th St	15th St	-118.3891111	33.86695	TBD - Add 18 inches x 40 ft	4/8/2017
CB112	5			1517	Golden Ave	W	16th St	15th St	-118.3889694	33.86681667	TBD - Add 4 ft x 125 ft	4/8/2017
CB113	5			1502	Golden Ave	E	15th St	16th St	-118.3884583	33.86646944	TBD - Add 4 ft x 20 ft	4/8/2017
CB114	4	a	Pole at 30 inches	1542	Golden Ave	E	15th St	16th St	-118.3892083	33.86713611	TBD	4/8/2017
CB115	2	a	Curb, steps	1546	Golden Ave	E	15th St	16th St	-118.3892083	33.86713611	TBD - Grind 2 ft	4/8/2017
CB116	5			1550	Golden Ave	E	15th St	16th St	-118.3895222	33.86719722	TBD - Add 4 ft x 50 ft	4/8/2017
CB117	5			1570	Golden Ave	E	15th St	16th St	-118.3896889	33.86759722	TBD - Add 4 ft x 44 ft	4/8/2017
CB118	4	a	Pole at 23 inches	601	Porter Ln	N	End	Ardmore Ave	-118.3984528	33.87292222	TBD	4/8/2017
CB119	4	a	Wall at 27 inches	601	Porter Ln	N	End	Ardmore Ave	-118.3984917	33.87291667	TBD	4/8/2017

City of Hermosa Beach

Sidewalk Evaluation

Picture #	Observation (#)	Observation (a,b,c,d)	Comments	Address	Street	Side of Street (N, E, S, W)	Nearest Cross-Street 1	Nearest Cross-Street 2	Longitude	Latitude	Recommended Repairs	Inspection Date
CB120	6		Sidewalk at 30 inches	602	Porter Ln	S	Ardmore Ave	End	-118.3984667	33.8728	TBD - Add 18 inches x 240 ft	4/8/2017
CB121	2	a		628	Porter Ln	S	Ardmore Ave	End	-118.3976667	33.87303611	Grind - 5 ft	4/8/2017
CB122	5			640	Porter Ln	S	Ardmore Ave	End	-118.39745	33.87290833	TBD - Add 4 ft x 200 ft	4/8/2017
CB123	5			640	Porter Ln	N	End	Ardmore Ave	-118.3974028	33.87296944	TBD - Add 4 ft x 200 ft	4/8/2017
CB124	5			509	3rd St	N	Ardmore Ave	End	-118.3939278	33.85653056	TBD - Add 4 ft x 25 ft	4/8/2017
CB125	2	b		Corner	11th St	N	Sunset Dr	Monterey Blvd	-118.397475	33.86261944	Grind - 2 ft	4/8/2017
CB126	5				11th St	S	Sunset Dr	Loma Dr	-118.3975639	33.86259722	TBD - Add 4 ft x 72 ft	4/8/2017

Appendix H. Sidewalk Assessment Map

Appendix I. Sidewalk Ratings Per Branch

Streets	Observation and Description														Total Number of Observations	Replace (sf)	Replace/Total Replace x Factor	Grind (lf)	Grind/Total Grind x Factor	Patch (sf)	Patch / Total Patch x Factor	Length of Branch (ft)	Σ Repair Indices per Branch	Branch Index	Rating
	1	2a	2b	3a	3b	3c	3d	4a	4b	4c	5	6	7												
	Horizontal displacement GT 0.5 inch	Vertical displacement GT 0.5 inch	Vertical displacement BTW 0.25 and 0.5 inch	Surface deficiencies - holes	Surface deficiencies - cracks	Surface deficiencies - spalling 50% with depth of 0.25 inch	Surface deficiencies - spalling 100%	Features - obstructions less than 36 inches	Vegetation - tree roots	Features - overhead obstructions less than 84 inches	Missing sidewalk	Sidewalk width	Other												
34TH ST	0	10	8	1	5	1	0	0	2	0	0	0	0	0	27	318	0.24	105	0.22	10	0.10	976	0.56	122	0
33RD ST	0	10	6	0	3	0	0	0	0	0	0	0	0	0	19	391	0.30	39	0.08	1	0.00	817	0.38	99	0
LONGFELLOW AVE	0	7	9	9	19	1	2	6	1	2	0	0	0	0	56	1624	1.23	43	0.09	18	0.18	3352	1.50	95	0
MANHATTAN AVE	1	42	66	9	2	1	0	1	2	10	1	0	6	141	332	0.25	870	1.84	172	1.69	9304	3.78	86	0	
MONTEREY BLVD	1	30	53	3	1	0	0	0	3	4	0	0	0	95	93	0.07	553	1.17	153	1.50	6877	2.74	84	0	
11TH ST	1	3	3	3	7	0	0	2	1	1	3	0	1	25	726	0.55	16	0.03	28	0.27	2671	0.86	68	0	
PARK AVE	0	2	5	0	1	0	0	0	0	0	0	0	0	8	140	0.11	39	0.08	0	0.00	672	0.19	59	1	
10TH ST	0	7	12	5	3	2	1	3	2	2	3	0	0	40	176	0.13	75	0.16	84	0.83	4245	1.12	56	1	
2ND ST	2	26	6	9	22	1	1	3	0	2	2	0	2	76	971	0.74	122	0.26	15	0.14	4343	1.14	55	1	
HERMOSA AVE	6	43	127	29	13	1	1	0	0	2	1	0	7	230	474	0.36	1313	2.77	190	1.87	19666	5.00	54	1	
1ST ST	1	15	5	10	6	0	0	4	1	3	6	0	1	52	431	0.33	70	0.15	29	0.28	3123	0.76	51	1	
22ND ST	0	1	3	2	0	0	0	0	0	2	0	0	0	8	0	0.00	9	0.02	9	0.09	450	0.11	51	1	
SILVER ST	0	2	0	0	0	0	0	1	0	1	4	0	0	8	128	0.10	0	0.00	0	0.00	415	0.10	49	1	
HOPKINS AVE	0	0	0	0	1	0	0	0	2	0	0	0	0	3	158	0.12	0	0.00	0	0.00	555	0.12	46	1	
13TH ST	0	2	1	3	2	0	1	1	0	1	4	0	0	15	56	0.04	10	0.02	17	0.16	1124	0.23	42	1	
MORNINGSIDE DR	3	4	7	3	5	0	0	4	0	1	1	2	1	31	271	0.21	55	0.12	14	0.14	2300	0.46	42	1	
VALLEY PARK AVE	0	2	1	0	1	0	0	0	3	0	0	5	0	12	132	0.10	16	0.03	0	0.00	736	0.13	38	1	
27TH ST	0	1	1	3	2	1	0	5	1	1	1	0	0	16	106	0.08	6	0.01	6	0.06	972	0.15	33	1	
LYNDON ST	1	4	2	1	1	0	0	0	0	1	0	0	0	10	18	0.01	18	0.04	4	0.04	586	0.09	33	1	
28TH ST	0	7	7	1	3	0	3	3	0	0	7	2	1	34	64	0.05	44	0.09	8	0.08	1440	0.22	33	1	
3RD ST	1	9	4	4	3	0	0	3	0	2	6	0	0	32	174	0.13	45	0.09	16	0.16	2525	0.39	32	1	
PACIFIC COAST HIGHWAY (PCH)	5	26	17	45	11	0	5	7	1	1	0	0	1	119	1763	1.34	122	0.26	90	0.89	17000	2.49	31	1	
9TH ST	0	7	6	5	4	0	0	1	0	4	0	0	0	27	294	0.22	48	0.10	6	0.06	2699	0.38	30	1	
5TH ST	0	8	5	6	1	0	0	2	1	0	0	0	0	23	145	0.11	42	0.09	8	0.08	2007	0.28	29	2	
4TH ST	0	6	5	7	2	0	0	1	0	1	2	0	0	24	109	0.08	28	0.06	17	0.17	2495	0.31	26	2	
OCEAN VIEW AVE	0	1	0	0	1	0	0	0	0	0	1	0	0	3	80	0.06	0	0.00	0	0.00	493	0.06	26	2	
1ST PL	0	3	4	1	2	0	0	0	0	2	3	0	1	16	138	0.10	16	0.03	2	0.02	1404	0.16	24	2	
8TH ST	1	8	2	4	0	0	1	12	2	7	11	0	0	48	369	0.28	30	0.06	14	0.14	4262	0.48	24	2	
MYRTLE AVE	0	3	3	1	0	0	0	0	0	0	0	0	0	7	0	0.00	44	0.09	0	0.00	850	0.10	24	2	
29TH ST	1	5	3	0	5	0	0	0	0	0	7	1	0	22	93	0.07	40	0.08	0	0.00	1440	0.16	23	2	
HIGHLAND AVE	0	0	0	0	1	0	0	0	0	0	0	0	0	1	80	0.06	0	0.00	0	0.00	557	0.06	23	2	
7TH ST	0	6	11	1	1	0	0	1	1	2	1	1	0	25	144	0.11	58	0.12	5	0.05	2741	0.28	22	2	
20TH PL	0	3	2	1	1	0	0	0	0	0	1	0	1	9	32	0.02	16	0.03	0	0.00	564	0.06	22	2	
21ST ST	0	9	6	3	0	0	0	10	2	2	8	0	0	40	166	0.13	36	0.08	10	0.10	3083	0.30	21	2	
PROSPECT AVE	1	15	21	3	2	0	0	2	4	5	0	9	1	63	586	0.45	123	0.26	5	0.05	7844	0.75	20	2	

Streets	Observation and Description													Total Number of Observations	Replace (sf)	Replace/Total Replace x Factor	Grind (lf)	Grind/Total Grind x Factor	Patch (sf)	Patch / Total Patch x Factor	Length of Branch (ft)	Σ Repair Indices per Branch	Branch Index	Rating
	1	2a	2b	3a	3b	3c	3d	4a	4b	4c	5	6	7											
	Horizontal displacement GT 0.5 inch	Vertical displacement GT 0.5 inch	Vertical displacement BTW 0.25 and 0.5 inch	Surface deficiencies - holes	Surface deficiencies - cracks	Surface deficiencies - spalling 50% with depth of 0.25 inch	Surface deficiencies - spalling 100%	Features - obstructions less than 36 inches	Vegetation - tree roots	Features - overhead obstructions less than 84 inches	Missing sidewalk	Sidewalk width	Other											
VALLEY DR	1	18	12	7	5	0	1	12	2	7	6	6	0	77	744	0.57	128	0.27	4	0.04	9235	0.88	20	2
8TH PL	1	9	4	2	0	0	0	1	0	0	0	0	0	17	68	0.05	32	0.07	5	0.05	1801	0.17	19	2
11TH PL	0	3	2	1	1	0	0	0	1	1	0	0	0	9	16	0.01	33	0.07	1	0.00	972	0.09	19	2
19TH ST	0	4	3	0	1	0	0	3	1	1	4	0	0	17	121	0.09	28	0.06	0	0.00	1755	0.15	18	2
MONTGOMERY DR	0	0	0	0	1	0	0	0	0	0	0	0	0	1	30	0.02	0	0.00	0	0.00	276	0.02	17	2
OWOSSO AVE	0	0	2	1	2	0	0	0	1	0	2	0	0	8	90	0.07	7	0.01	0	0.00	1134	0.09	16	2
BONNIE BRAE ST	0	0	1	2	1	0	0	0	0	0	4	1	0	9	68	0.05	4	0.01	4	0.04	1395	0.10	15	3
26TH ST	0	2	4	0	0	0	0	0	0	0	1	0	0	7	12	0.01	9	0.02	4	0.04	963	0.07	15	3
30TH ST	1	8	4	0	4	0	0	4	0	0	12	3	0	36	122	0.09	32	0.07	3	0.03	2700	0.19	15	3
14TH ST	2	2	3	1	3	0	3	9	1	5	9	3	0	41	67	0.05	30	0.06	8	0.08	2769	0.19	14	3
SILVERSTRAND AVE	0	0	1	0	0	0	2	0	0	0	0	0	0	3	40	0.03	5	0.01	0	0.00	664	0.04	13	3
15TH ST	0	1	2	3	2	0	0	2	1	3	1	1	1	17	84	0.06	18	0.04	1	0.01	1844	0.11	13	3
RHODES ST	0	0	0	1	1	0	0	3	0	0	11	0	0	16	80	0.06	0	0.00	1	0.01	1187	0.07	13	3
24TH ST	0	4	2	1	0	0	0	4	5	0	0	0	0	16	236	0.18	13	0.03	1	0.00	3621	0.21	12	3
25TH ST	0	7	2	2	0	1	1	1	1	2	4	0	0	20	55	0.04	30	0.06	2	0.02	2559	0.13	10	3
16TH ST	0	5	2	0	0	0	0	5	0	2	6	0	0	20	0	0.00	11	0.02	11	0.10	2572	0.13	10	3
SPRINGFIELD AVE	0	4	2	1	0	0	0	4	0	0	10	1	0	22	16	0.01	7	0.01	0	0.00	604	0.03	10	3
20TH ST	0	1	0	0	1	0	1	2	0	0	7	0	0	12	88	0.07	4	0.01	0	0.00	1573	0.08	10	3
ARDMORE AVE	0	14	10	15	4	0	0	28	1	7	0	0	1	80	163	0.12	73	0.15	14	0.14	8845	0.42	10	3
GOULD AVE	0	6	1	12	0	0	0	4	0	5	0	0	0	28	32	0.02	21	0.04	12	0.12	3928	0.18	10	3
35TH ST	0	1	1	0	1	0	0	0	0	0	0	0	1	4	32	0.02	2	0.00	0	0.00	664	0.03	9	3
CYPRESS AVE	0	2	1	0	1	0	0	4	0	3	4	0	1	16	64	0.05	6	0.01	1	0.01	1796	0.07	8	3
6TH ST	0	9	4	2	0	1	0	9	1	4	12	0	0	42	35	0.03	51	0.11	4	0.04	4421	0.17	8	3
NEPTUNE AVE	0	0	1	1	0	0	0	0	0	0	0	0	0	2	0	0.00	4	0.01	0	0.00	322	0.01	7	3
31ST ST	0	1	0	1	1	0	0	3	0	0	7	4	0	17	23	0.02	3	0.01	1	0.01	994	0.03	7	3
GREENWICH VILLAGE	0	0	0	0	1	0	0	0	0	1	0	0	0	2	16	0.01	0	0.00	0	0.00	390	0.01	6	3
PIER AVE	1	0	6	1	1	0	0	0	0	3	0	0	0	12	60	0.05	30	0.06	1	0.01	5025	0.12	5	4
BARNEY CT	0	1	0	0	0	0	0	0	0	0	2	0	0	3	8	0.01	0	0.00	0	0.00	269	0.01	5	4
HOLLOWELL AVE	0	1	2	0	0	0	0	1	0	2	1	0	0	7	0	0.00	11	0.02	0	0.00	1203	0.02	4	4
ARTESIA BLVD	2	3	0	4	0	0	0	5	0	1	0	0	0	15	13	0.01	8	0.02	2	0.02	2506	0.05	4	4
AVIATION BLVD	0	2	2	3	0	0	0	0	1	1	0	0	0	9	0	0.00	32	0.07	1	0.01	4268	0.08	4	4
INGLESIDE DR	0	0	0	1	0	0	0	3	0	2	7	1	0	14	0	0.00	0	0.00	2	0.02	1053	0.02	4	4
PORTER LN	0	1	0	0	0	0	0	2	0	0	2	1	0	6	0	0.00	5	0.01	0	0.00	645	0.01	3	4
AUBREY PARK CT	0	0	0	0	1	0	0	1	0	0	0	0	0	2	8	0.01	0	0.00	0	0.00	378	0.01	3	4
17TH ST	0	1	2	0	0	0	0	7	0	0	10	0	0	20	0	0.00	11	0.02	0	0.00	1498	0.02	3	4

Streets	Observation and Description														Total Number of Observations	Replace (sf)	Replace/Total Replace x Factor	Grind (lf)	Grind/Total Grind x Factor	Patch (sf)	Patch / Total Patch x Factor	Length of Branch (ft)	ΣRepair Indices per Branch	Branch Index	Rating
	1	2a	2b	3a	3b	3c	3d	4a	4b	4c	5	6	7												
	Horizontal displacement GT 0.5 inch	Vertical displacement GT 0.5 inch	Vertical displacement BTW 0.25 and 0.5 inch	Surface deficiencies - holes	Surface deficiencies - cracks	Surface deficiencies - spalling 50% with depth of 0.25 inch	Surface deficiencies - spalling 100%	Features - obstructions less than 36 inches	Vegetation - tree roots	Features - overhead obstructions less than 84 inches	Missing sidewalk	Sidewalk width	Other												
7TH PL	0	0	1	0	0	0	0	0	0	0	0	0	0	1	0	0.00	4	0.01	0	0.00	578	0.01	3	4	
GENTRY ST	0	0	0	1	0	0	0	2	1	0	2	1	0	7	0	0.00	4	0.01	0	0.00	802	0.01	3	4	
MASSEY AVE	0	0	0	0	0	0	0	1	1	0	0	0	0	2	0	0.00	3	0.01	0	0.00	470	0.01	3	4	
OCEAN DR	0	0	2	1	1	0	0	0	0	0	0	0	0	4	0	0.00	6	0.01	2	0.01	2056	0.03	3	4	
HILLCREST DR	0	2	1	0	0	0	0	8	2	3	8	0	0	24	0	0.00	7	0.01	0	0.00	1183	0.01	3	4	
MEYER CT	0	0	0	1	0	0	0	0	0	0	1	0	1	3	0	0.00	0	0.00	0	0.00	379	0.00	1	4	
HARPER AVE	0	1	1	0	0	0	0	0	0	4	4	0	0	10	0	0.00	8	0.02	0	0.00	3131	0.02	1	4	
GOLDEN AVE	0	1	0	0	0	0	0	3	0	0	8	1	0	13	0	0.00	2	0.00	0	0.00	995	0.00	1	4	
BARD ST	0	0	0	1	0	0	0	2	0	0	0	0	0	3	0	0.00	0	0.00	0	0.00	834	0.00	1	4	
LOMA DR	0	1	0	0	0	0	0	1	0	0	3	0	0	5	0	0.00	3	0.01	0	0.00	5247	0.01	0	5	
18TH ST	0	0	0	0	0	0	0	0	0	1	5	1	0	7	0	0.00	0	0.00	0	0.00	1227	0.00	0	5	
AUBREY CT	0	0	0	0	0	0	0	0	0	0	0	0	0	0	0	0.00	0	0.00	0	0.00	93	0.00	0	5	
BRAEHOLM PL	0	0	0	0	0	0	0	0	0	0	1	0	0	1	0	0.00	0	0.00	0	0.00	334	0.00	0	5	
CIRCLE CT	0	0	0	0	0	0	0	0	0	0	0	1	0	1	0	0.00	0	0.00	0	0.00	169	0.00	0	5	
CORONA ST	0	0	0	0	0	0	0	0	0	0	4	0	0	4	0	0.00	0	0.00	0	0.00	644	0.00	0	5	
EL OESTE DR	0	0	0	0	0	0	0	3	0	0	6	0	0	9	0	0.00	0	0.00	0	0.00	500	0.00	0	5	
FRANCISCO ST	0	0	0	0	0	0	0	0	0	0	3	1	0	4	0	0.00	0	0.00	0	0.00	484	0.00	0	5	
HERMOSA VIEW DR	0	0	0	0	0	0	0	1	0	1	0	0	0	2	0	0.00	0	0.00	0	0.00	335	0.00	0	5	
HILL ST	0	0	0	0	0	0	0	0	0	0	0	0	0	0	0	0.00	0	0.00	0	0.00	254	0.00	0	5	
MIRA ST	0	0	0	0	0	0	0	0	0	1	0	0	0	1	0	0.00	0	0.00	0	0.00	121	0.00	0	5	
TENNYSON PL	0	0	0	0	0	0	0	0	0	1	1	0	0	2	0	0.00	0	0.00	0	0.00	896	0.00	0	5	
VAN HORNE LN	0	0	0	0	0	0	0	0	0	0	0	0	0	0	0	0.00	0	0.00	0	0.00	51	0.00	0	5	

TOTAL	33	442	492	238	164	9	23	210	49	120	241	46	28	2095	13167	10	4732	10	1016	10				
-------	----	-----	-----	-----	-----	---	----	-----	----	-----	-----	----	----	------	-------	----	------	----	------	----	--	--	--	--

Appendix J. Curb Ramps Evaluation

(Excerpt from Citywide Building and Facilities Condition Assessment CIP 13-664 ADA Sidewalks
& Curb Ramps Evaluation, May 2015)

Hermosa Beach ADA Inspection
Curb Ramps

Picture	Location		ADA Ramp						ADA Compliant	Comments	Insp. Date
	Street	Cross Street	Corner	L Flare (%)	Ramp (%)	R Flare (%)	Landing (%)	Dome			
R1	Prospect Ave	1st St	SW	11.3	9.0	9.2	N/C (L < 4')	N	N		3/16/2015
R2	Prospect Ave	1st St	NW	6.6	9.3	11.5	N/C (L < 4')	N	N	Ramp Cracks	3/16/2015
R3	Barney Ct	1st St	NE						N	No Ramp/Sidewalk pathway	3/16/2015
R4	Prospect Ave	1st Pl	SW	10.6	8.2	9.0	>2.0	N	N		3/16/2015
R5	Prospect Ave	1st Pl	NW	Curb	4.4				N	Ramp W=3'	3/16/2015
R6	Barney Ct	1st Pl	SE						N	No Ramp	3/16/2015
R7	Barney Ct	1st St	NW	3.8	6.5	2.1	>2.0	N	N		3/16/2015
R8	Barney Ct	1st St	SW	16.7	3.7	3.6	0.4	N	N	Power Poles/Guy Wires <3" Sidewalk Clearance	3/16/2015
R9	Meyer Ct	1st St	NE	6.2	8.3	7.3	>2.0	N	N		3/16/2015
R10	Meyer Ct	1st St	NW	0.6	5.0	6.8	>2.0	N	N		3/16/2015
R11	Meyer Ct	1st St	SW		0.8	Curb	N/C	N	N	Non-compliant landing N-S Direction	3/16/2015
R12	Meyer Ct	1st St	SE	11.1	10.8	10.9	N/C	N	N	Non-compliant landing N-S Direction	3/16/2015
R13	PCH	1st St	NE	10.2	9.5	3.0	>2.0	N	N		3/16/2015
R14	PCH	1st St	SE	6.9	9.9	12.2	2.0	N	N		3/16/2015
R15	PCH	2nd St	SE	7.3	0.0	1.2		Y	Y	Off-set Crosswalk/not in line with the Ramp	3/16/2015
R16	PCH	2nd St	NE	5.8	0.4	6.3		Y	Y		3/16/2015
R17	PCH	2nd St	SW	6.0	0.9	6.0	0.1	Y	Y		3/16/2015
R18	PCH	1st Pl	NW	12.5	8.9	12.3	1.8	N	N		3/16/2015
R19	PCH	1st Pl	SW	15.5	16.8	20.8	N/C	N	N	No landing	3/16/2015
R20	PCH	1st St	NW	17.1	14.2	8.4	2.0	N	N	1" Lip	3/16/2015
R21	PCH	1st St	SW	5.3	8.2	17.0	>2.0	N	N		3/16/2015
R22	Ardmore Ave	1st St	SE	11.7	7.0	10.6	>2.0	N	N	1/2" Lip	3/16/2015
R23	Ardmore Ave	1st St	NE	12.9	7.7	9.0	>2.0	N	N	1/2" Lip	3/16/2015
R24	Ardmore Ave	1st Pl	SE	13.3	7.8	6.7	>2.0	N	N	1" Lip	3/16/2015
R25	Ardmore Ave	1st Pl	NE	14.2	11.6	12.5	>2.0	N	N		3/16/2015
R26	Ardmore Ave	2nd St	SE	8.8	2.3	6.8	N/C	N	N	No Landing	3/16/2015
R27	Ardmore Ave	2nd St	SW	11.7	13.5	5.0	N/C	N	N	No Landing	3/16/2015
R28	Ardmore Ave	2nd St	NW	3.5	6.1	1.9	N/C	N	N	No Landing	3/16/2015
R29	Ardmore Ave	2nd St	NE	12.5	12.0	10.9	N/C	N	N	No Landing	3/16/2015
R30	Ardmore Ave	3rd St	SE	14.4	11.7	7.3	N/C	N	N	No Landing	3/16/2015
R31	Ardmore Ave	3rd St	NE	8.5	7.1	11.8	N/C	N	N	No Landing	3/16/2015
R32	Ardmore Ave	3rd St	NW	14.3	10.5	11.0	N/C	N	N	No Landing	3/16/2015
R33	Ardmore Ave	3rd St	SW	15.8	8.7	10.9	N/C	N	N	No Landing	3/16/2015
R34	Ardmore Ave	4th St	NW	13.8	13.6	12.7	N/C	N	N	No Landing	3/16/2015
R35	Ardmore Ave	4th St	SW	14.2	15.0	17.9	N/C	N	N	No Landing	3/16/2015
R36	Ardmore Ave	4th St	SE	12.8	9.5	8.6	N/C (L < 4')	N	N		3/16/2015
R37	Ardmore Ave	4th St	NW	12.1	13.8	12.9	N/C	N	N	Non-compliant Landing E-W Direction	3/16/2015
R38	Ardmore Ave	5th St	SE	7.1	6.9	5.5	N/C (L < 4')	Y	N		3/16/2015
R39	Ardmore Ave	5th St	NE	5.3	6.2	8.8	0.9	Y	Y		3/16/2015
R40	Ardmore Ave	5th St	SW	3.5	1.1	5.5		Y	Y		3/16/2015
R41	PCH	5th St	NW	6.1	4.5	3.1	2.0	Y	Y		3/16/2015
R42	PCH	5th St	SW	9.4	9.0	10.8	N/C	Y	N	No Landing, Manhole over Dome	3/16/2015
R43	PCH (429)	5th St	SW-2	10.0	12.0	19.7	>2.0	Y	N	S/O SW Signal located in front of #429 PCH	3/16/2015
R44	PCH	5th St	SE	10.1	11.6	5.8	>2.0	Y	N		3/16/2015
R45	PCH	5th St	NE	8.6	9.2	10.1	>2.0	Y	N		3/16/2015
R46	422 PCH			7.5	0.5	7.4		Y	Y		3/16/2015
R47	PCH	4th St	NE	12.5	7.8	5.0	N/C	N	N	1/2" Lip, No Landing	3/16/2015
R48	PCH	4th St	SE	12.8	9.9	14.1	N/C	N	N	1/4" Lip, No landing	3/16/2015

Hermosa Beach ADA Inspection
Curb Ramps

Picture	Location		ADA Ramp						ADA Compliant	Comments	Insp. Date
	Street	Cross Street	Corner	L Flare (%)	Ramp (%)	R Flare (%)	Landing (%)	Dome			
R49	PCH	3rd St	SE	8.0	1.0	8.5		Y	N	Right flare (Ramp) >8.33% / On PCH	3/16/2015
R50	PCH	3rd St	SW	9.7	2.8	6.5		Y	N		3/16/2015
R51	PCH	3rd St	NW	11.7	2.3	14.6	N/C	N	N	No Landing	3/16/2015
R52	PCH	2nd St	NW	6.5	6.3	7.8	N/C	N	N	No Landing	3/16/2015
R53	PCH	2nd St	SW	10.8	7.1	13.3	0.5	N	N		3/16/2015
R54	125 PCH								N	No Ramp, Off-set Crosswalk to Driveway	3/16/2015
R55	Prospect Ave	2nd St	SW	8.5	11.0	10.6	N/C	N	N	No Landing	3/16/2015
R56	Prospect Ave	2nd St	NW	13.9	14.0	7.4	N/C	N	N	No Landing	3/16/2015
R57	Prospect Ave	Van Horne Ln	NE						N	No Ramp; City Limit	3/16/2015
R58	Prospect Ave	3rd St	SW		11.8	Curb	>2.0	N	N		3/16/2015
R59	Prospect Ave	3rd St	NW	23.2	9.8	12.3		N	N	Ramp Entry W=3'	3/16/2015
R60	Prospect Ave	Massey St	SE	9.5	21.3	13.4	N/C (L < 4')	N	N		3/16/2015
R61	Prospect Ave	Massey St	NE	5.5	13.7	15.0	N/C	N	N	No Landing	3/16/2015
R62	Prospect Ave	Hollowell Ave	SE	4.6	15.8	16.1	N/C	N	N	No Landing	3/16/2015
R63	Prospect Ave	Hollowell Ave	NE	8.9	14.0	12.0	>2.0	N	N		3/16/2015
R64	Prospect Ave	Hollowell Ave	SW	18.9	19.4	21.1	2.0	N	N	No Landing	3/16/2015
R65	Prospect Ave	Hollowell Ave	NW	15.4	13.8	12.4	N/C	N	N	No Landing	3/16/2015
R66	Prospect Ave	Gentry St	SE	12.5	15.7	13.0	N/C	N	N	No Landing	3/16/2015
R67	Prospect Ave	Gentry St	SW	26.2	21.0	18.6	N/C	N	N	No Landing	3/16/2015
R68	Prospect Ave	Gentry St	NW	20.8	15.0	17.7	N/C	N	N	No Landing	3/16/2015
R69	Prospect Ave	Gentry St	NE	7.6	11.3	17.7	N/C	N	N	No Landing, East (Right) Power Pole 2' 5" Clearance West (Left) Power Pole 3' 8" Clearance	3/16/2015
R70	Prospect Ave	4th St	SW	14.0	6.7	1.8	N/C	N	N	No Landing	3/16/2015
R71	Prospect Ave	4th St	NW	7.2	10.9	7.7	N/C	N	N	No Landing	3/16/2015
R72	Prospect Ave	5th St	SW		9.2	Curb	>2.0	N	N		3/16/2015
R73	Prospect Ave	5th St	NW	5.6	5.3	19.8	N/C	N	N	Landing non-compliant N-S Direction	3/16/2015
R74	Prospect Ave	6th St	SE	15.3	12.9	9.8	0.1	N	N		3/16/2015
R75	Prospect Ave	6th St	NE	9.0	8.8	16.1	N/C	N	N	No Landing	3/16/2015
R76	535 Prospect Ave							N	N	No Ramps on both sides of Crosswalk	3/16/2015
R77	Prospect Ave	6th St	SW	5.8	0.8	1.9	0.8	N	N	Requires truncated dome to meet compliance	3/16/2015
R78	Prospect Ave	6th St	NW	3.9	4.5	4.9	N/C	N	N	No Landing	3/16/2015
R79	Prospect Ave	7th Pl	SE	6.9	8.8	7.6	N/C	N	N	No Landing	3/16/2015
R80	Prospect Ave	7th Pl	NE	0.4	6.5	6.0	N/C	N	N	No Landing	3/16/2015
R81	Prospect Ave	7th St	SW	4.4	8.3	5.8	N/C	N	N	No Landing	3/16/2015
R82	Prospect Ave	7th St	NW	4.1	9.7	10.2	N/C	N	N	Non-compliant Landing E-W Direction	3/16/2015
R83	Prospect Ave	7th St	SE	4.8	8.4	3.3	N/C	N	N	No Landing, Powerpole 2' 10" Clearance	3/16/2015
R84	Prospect Ave	7th St	NE	3.4	14.9	6.3	N/C	N	N	Non-compliant Landing E-W Direction	3/16/2015
R85	Prospect Ave	8th St	SW	15.0	10.0	14.0		N	N		3/16/2015
R86	Prospect Ave	8th St	NW		16.7		N/c	N	N	Non-compliant Landing E-W Direction	3/16/2015
R87	Prospect Ave	8th St	SE	7.8	8.2	4.7	2.0	Y	Y		3/16/2015
R88	Prospect Ave	8th St	NE	25.7	18.8	9.1	N/C	N	N	No Landing	3/16/2015
R89	Prospect Ave	8th Pl	SW	9.4	14.9	16.9	>2.0	N	N		3/16/2015
R90	Prospect Ave	8th Pl	NW	20.6	12.8	15.5	>2.0	N	N		3/16/2015
R91	Prospect Ave	9th St	SW	18.2	17.3	24.1	N/C	N	N	No Landing	3/16/2015
R92	854 Prospect Ave								N	No Ramps on both sides of Crosswalk	3/16/2015
R93	Prospect Ave	9th St	SE	11.1	12.1	Curb	N/C	N	N	Non-compliant landing N-S Direction	3/16/2015
R94	Prospect Ave	9th St	NE	21.5	12.9	12.8	N/C	N	N	Non-compliant landing W-E Direction	3/16/2015
R95	905 Prospect Ave								N	No Ramps on both sides of Crosswalk	3/16/2015

Hermosa Beach ADA Inspection
Curb Ramps

Picture	Location		ADA Ramp						ADA Compliant	Comments	Insp. Date
	Street	Cross Street	Corner	L Flare (%)	Ramp (%)	R Flare (%)	Landing (%)	Dome			
R96	Prospect Ave	9th St	NW	18.8	19.4	22.0	>2.0	N	N		3/16/2015
R97	Prospect Ave	10th St	SW	23.5	7.9	13.6	N/C (L < 4')	N	N		3/16/2015
R98	Prospect Ave	10th St	NW						N	No Ramp, leads to Driveway	3/16/2015
R99	Prospect Ave	10th St	SE	19.3	11.8	5.1	N/C		N	No Landing	3/16/2015
R100	Prospect Ave	10th St	NE	7.2	1.8	Curb		N	N	Requires truncated dome to meet compliance	3/16/2015
R101	Prospect Ave	11th St	SE	22.6	12.0	13.1		N	N		3/16/2015
R102	Prospect Ave	11th St	NE	16.1	14.8	26.0	>2.0	N	N	Sidewalk Landing; Sign Post 3' 3" Clearance	3/16/2015
R103	Prospect Ave	Aviation Blvd	SW	18.7	7.8	2.1	N/C	N	N	No Landing	3/16/2015
R104	Prospect Ave	Aviation Blvd	SE	8.3	11.4	6.9	N/C (L < 4')	N	N		3/16/2015
R105	Prospect Ave	11th Pl	NE	7.6	12.9	22.3	N/C	N	N	No Landing	3/16/2015
R106	Prospect Ave	11th Pl	SE	9.2	9.2	9.0	>2.0	N	N	1" Lip	3/16/2015
R107	Harper Ave	11th Pl	NW	15.1	7.2	8.3	N/C	N	N	No Landing, 1" Lip	3/16/2015
R108	Harper Ave	11th Pl	SE						N	No Ramp, asphalt transition, no Sidewalk	3/16/2015
R109	Reynolds Ln	7th Pl	SW	Curb	3.6			N	N	Requires truncated dome to meet compliance	3/16/2015
R110	Reynolds Ln	6th St	NW	13.6	11.0	Curb	2.0	N	N		3/16/2015
R111	Reynolds Ln	6th St	SW	Curb	10.3	6.7	2.0	N	N		3/16/2015
R112	Reynolds Ln	5th St	NW						N	No Ramp	3/16/2015
R113	Reynolds Ln	5th St	SW						N	No Ramp	3/16/2015
R114	Ocean Dr	8th St	SW	0.4	10.4	21.5	N/C	N	N	No Landing	3/18/2015
R115	Ocean Dr	8th St	NW	17.2	19.4	18.8	N/C	N	N	No Landing	3/18/2015
R116	Ocean Dr	8th Pl	NE	10.2	14.7	17.6	>2.0	N	N	1" Lip	3/18/2015
R117	Ocean Dr	8th Pl	NW	3.0	8.4	13.6	2.0	N	N		3/18/2015
R118	Ocean Dr	8th Pl	SW	10.9	7.3	6.4	2.0	N	N		3/18/2015
R119	Ocean Dr	8th Pl	SE	17.2	14.6	14.2	>2.0	N	N		3/18/2015
R120	Ocean Dr	9th St	SW	11.6	7.9	10.0	>2.0	N	N		3/18/2015
R121	Ocean Dr	9th St	SE	13.9	13.3	10.2	>2.0	N	N		3/18/2015
R122	Ocean Dr	9th St	NE	4.1	9.1	13.4	>2.0	N	N		3/18/2015
R123	Ocean Dr	9th St	NW	9.7	7.6	4.9	>2.0	N	N		3/18/2015
R124	Owosso Ave	9th St	NW	9.7	11.4	8.4	>2.0	N	N	Steep Grade Break/Lift at Sidewalk	3/18/2015
R125	Owosso Ave	9th St	NE	18.8	14.4	17.4	>2.0	N	N		3/18/2015
R126	Owosso Ave	10th St	NE	9.0	13.7	20.3	>2.0	N	N		3/18/2015
R127	Owosso Ave	10th St	NW	3.8	8.3	11.2	>2.0	N	N		3/18/2015
R128	Owosso Ave	10th St	SW	18.9	12.0	3.0	>2.0	N	N		3/18/2015
R129	Owosso Ave	10th St	SE	27.0	20.3	20.5	>2.0	N	N		3/18/2015
R130	Ocean Dr	10th St	NE	8.4	8.9	12.1	>2.0	N	N		3/18/2015
R131	Ocean Dr	10th St	NW	2.3	3.0	7.6	2.0	N	N	Requires truncated dome to meet compliance	3/18/2015
R132	Ocean Dr	10th St	SW	11.1	11.1	13.3	>2.0	N	N		3/18/2015
R133	Ocean Dr	10th St	SE	13.4	13.5	15.8	>2.0	N	N		3/18/2015
R134	Ocean Dr	Aviation Blvd	SW	18.0	7.6	5.5	N/C	N	N	No Landing	3/18/2015
R135	Ocean Dr	Aviation Blvd	SE	9.3	9.6	15.6	N/C	N	N	No Landing	3/18/2015
R136	Owosso Ave	Aviation Blvd	SW	18.0	7.6	5.5	N/C	N	N	No Landing	3/18/2015
R137	Owosso Ave	Aviation Blvd	SE	9.3	9.6	15.6	N/C	N	N	No Landing	3/18/2015
R138	Hollowell Ave	7th Pl	SW	10.2	9.1	6.6	N/C	N	N	No Landing	3/18/2015
R139	Hollowell Ave	7th Pl	SE	8.7	13.0	11.2	N/C	N	N	No Landing	3/18/2015
R140	Gentry St.	3rd St.	NW						N	No Ramp	3/18/2015
R141	Gentry St.	3rd St.	NE	12.6	11.3	20.6	N/C	N	N	No Landing	3/18/2015
R142	Hollowell Ave.	3rd St.	NW						N	No Ramp	3/18/2015
R143	Hollowell Ave.	3rd St.	NE	11.7	9.6	17.3	N/C	Y	N	No Landing	3/18/2015

Hermosa Beach ADA Inspection
Curb Ramps

Picture	Location		ADA Ramp						ADA Compliant	Comments	Insp. Date
	Street	Cross Street	Corner	L Flare (%)	Ramp (%)	R Flare (%)	Landing (%)	Dome			
R144	Hollowell Ave.	3rd St.	SW	11.4	7.8	2.1	N/C	N	N	No Landing, Manhole on Ramp	3/18/2015
R145	Hollowell Ave.	3rd St.	SE	20.7	14.0	16.2	N/C	N	N	No Landing	3/18/2015
R146	Hollowell Ave.	2nd St.	NE	33.4	15.6	36.0	N/C	N	N	No Landing, 1" Lip	3/18/2015
R147	Hollowell Ave.	2nd St.	NW	2.9	4.4	15.7	N/C	N	N	No Landing	3/18/2015
R148	Hopkins St.	4th St.	NE	15.4	8.2	17.3	N/C (L < 4')	N	N		3/18/2015
R149	Hopkins St.	4th St.	SE	9.6	9.5	11.5	N/C	N	N	No Landing	3/18/2015
R150	Hopkins St.	5th St.	SW	5.7	8.4	6.6	1.8	N	N		3/18/2015
R151	Hopkins St.	5th St.	SE	15.8	10.5	21.0	N/C	N	N	Non-compliant landing N-S Direction	3/18/2015
R152	Pine St.	5th St.	NE	Curb	13.2	13.7	>2.0	N	N		3/18/2015
R153	Pine St.	5th St.	NW	11.1	11.0	14.3	>2.0	N	N	1" Lip	3/18/2015
R154	Ocean ViewAve.	5th St.	SW	8.2	7.2	7.8	2.0	N	N	Requires truncated dome to meet compliance	3/18/2015
R155	Ocean ViewAve.	5th St.	SE	13.9	11.5	11.4	>2.0	N	N		3/18/2015
R156	Ocean ViewAve.	4th St.	NW	9.3	13.0	14.2	N/C	N	N	No Landing, 1/2" Lip	3/18/2015
R157	Ocean ViewAve.	4th St.	SW	21.5	12.1	19.2	N/C	N	N	No Landing, Manhole on Ramp	3/18/2015
R158	Alley	4th St. (# 818)	NW/SW						N	No Ramps on both sides of Crosswalk	3/18/2015
R159	Alley	5th St.	NW		1.0	0.2		N	N	Requires truncated dome to meet compliance	3/18/2015
R160	Alley	5th St.	SW		14.7			N	N		3/18/2015
R161	PCH	6th St.	SE	10.6	7.5	9.6	N/C	Y	N	No Landing	3/18/2015
R162	PCH	6th St.	NE	7.0	9.9	10.4	N/C	N	N	No Landing, 1" Lip	3/18/2015
R163	PCH	7th St.	SE	12.1	8.0	11.0	N/C	N	N	No Landing, 1/2" Lip	3/18/2015
R164	PCH	7th St.	NE	10.0	12.5	12.8	N/C	N	N	No Landing, 1" Lip	3/18/2015
R165	PCH	8th St.	SE	Curb	9.4	6.6	>2.0	N	N		3/18/2015
R166	PCH	8th St.	NE	7.7	13.0	14.2	>2.0	N	N	1" Lip	3/18/2015
R167	PCH	8th Pl.	SE	9.5	7.3	10.2	N/C	N	N	No Landing, 1" Lip	3/18/2015
R168	PCH	8th Pl.	NE	7.6	9.2	11.3	N/C	N	N	No Landing	3/18/2015
R169	PCH	9th St.	SE	9.2	4.2	4.9	N/C	N	N	No Landing	3/18/2015
R170	PCH	9th St.	NE	12.1	16.3	19.3	N/C	N	N	No Landing, 1" Lip	3/18/2015
R171	PCH	10th St.	SE	16.1	6.4	7.9	N/C	N	N	No Landing	3/18/2015
R172	PCH	10th St.	NE	7.4	6.2	12.8		N	N		3/18/2015
R173	PCH	10th St. (corner)	NE	9.5	12.9	6.7		N	N		3/18/2015
R174	Aviation Blvd.	10th St. (intersection)	SE					N	N	Median SW, W=3'10"<4'2" (Caltrans std)	3/18/2015
R175	Aviation Blvd.	10th St. (intersection)	NE					Y	N	Median SW, W=3'10"<4'2" (Caltrans std)	3/18/2015
R176	Aviation Blvd.	10th St. (corner)	NW						N	No Ramp at crosswalk	3/18/2015
R177	PCH	10th St.	NW		21.1			N	N		3/18/2015
R178	PCH	10th St.	SW		14.0			N	N		3/18/2015
R179	PCH	9th St.	NW	9.4	8.2	9.1	N/C	N	N	No Landing	3/18/2015
R180	PCH	9th St.	SW	7.5	7.6	9.0	N/C	N	N	No Landing	3/18/2015
R181	PCH	8th Pl.	NW	10.4	9.0	10.5	N/C	N	N	No Landing, 1" Lip	3/18/2015
R182	PCH	8th Pl.	SW	9.6	6.9	8.4	N/C	N	N	No Landing	3/18/2015
R183	PCH	8th St.	NW	14.3	17.4	12.9	N/C	N	N	No Landing	3/18/2015
R184	PCH	8th St.	SW	5.1	7.9	12.1	N/C	N	N	No Landing, 1/2" Lip	3/18/2015
R185	PCH	6th St.	NW	11.0	13.4	6.0	N/C	N	N	No Landing	3/18/2015
R186	PCH	6th St.	SW						N	No Ramp	3/18/2015
R187	Gravley Ct.	6th St.	SW						N	No Ramp	3/18/2015
R188	Gravley Ct.	6th St.	SE	24.0	18.7	15.3	N/C	N	N	No Landing	3/18/2015
R189	Pine St.	6th St.	SW						N	No Ramp	3/18/2015
R190	Pine St.	6th St.	SE						N	No Ramp	3/18/2015
R191	Alley (#1039)	6th St.	NW		4.5				N	Requires truncated dome to meet compliance	3/18/2015

Hermosa Beach ADA Inspection
Curb Ramps

Picture	Location		ADA Ramp						ADA Compliant	Comments	Insp. Date
	Street	Cross Street	Corner	L Flare (%)	Ramp (%)	R Flare (%)	Landing (%)	Dome			
R192	Alley (#1039)	6th St.	NE						N	No Ramp	3/18/2015
R193	Gentry St.	6th St.	SW	19.2	3.9	6.2		N	N	1" Lip, No Sidewalk on Alley	3/18/2015
R194	Gentry St.	6th St.	SE	8.2	10.3	15.9	N/C	N	N	No Landing	3/18/2015
R195	Hollowell Ave.	6th St.	SW	11.4	11.0	8.5	N/C	N	N	No Landing	3/18/2015
R196	Hollowell Ave.	6th St.	SE	12.1	9.1	11.0	N/C	N	N	No Landing	3/18/2015
R197	Hollowell Ave.	6th St.	NW	9.2	9.3	11.2	N/C	N	N	No Landing	3/18/2015
R198	Hollowell Ave.	6th St.	NE	8.6	11.5	11.6	N/C	N	N	No Landing	3/18/2015
R199	Massey Ave.	5th St.	NE	8.8	2.1	1.6		Y	Y		3/18/2015
R200	Massey Ave.	5th St.	SE	4.5	5.3	7.2	2.0	Y	N	1/2" Lip	3/18/2015
R201	Massey Ave.	5th St.	NW						N	No transition, Sidewalk is also gutter	3/18/2015
R202	Massey Ave.	Across # 340							N	No Ramp	3/18/2015
R203	PCH	3rd St.	NE	12.5	12.4	12.9	N/C	N	N	No Landing	3/20/2015
R204	PCH	3rd St.	SE	6.6	10.6	11.1	N/C	N	N	No Landing, 1/2" Lip	3/20/2015
R205	PCH	Aviation Blvd.	NW	3.9	1.3	8.0	1.3	Y	Y		3/20/2015
R206	PCH	Aviation Blvd.	NW	Curb	1.2	Curb	0.9	Y	N	W<4'. Intersection, On Aviation Blvd. W<4'	3/20/2015
R207	Aubrey Park Ct.	Aviation Blvd.	NW	18.0	6.8	8.7		N	N	1/2" Lip, No Sidewalk on Aubrey side	3/20/2015
R208	Aubrey Park Ct.	Aviation Blvd.	NE	19.0	10.8	10.9	N/C	N	N	No Landing, 1/2" Lip	3/20/2015
R209	Aubrey Park Ct.	Montgomery Dr.	SE	17.5	5.9	4.7	N/C	N	N	No Landing, 1/4" Lip	3/20/2015
R210	Aubrey Park Ct.	Montgomery Dr.	NE						N	No Ramp, Sidewalk W=3.5'	3/20/2015
R211	Aubrey Park Ct.	Aubrey Ct.	NW/SW						N	No Ramp/Sidewalk pathway	3/20/2015
R212	Ocean Dr.	Montgomery Dr.	SW		3.3				N	Requires truncated dome to meet compliance	3/20/2015
R213	Ocean Dr.	Montgomery Dr.	NW	4.5	3.3				N	1" Lip (Remove the lip, Requires truncated dome to meet compliance)	3/20/2015
R214	Ocean Dr.	13th St.	NW/SW						N	No Ramp/Sidewalk pathway	3/20/2015
R215	PCH	13th St.	SE	16.3	11.4	11.4	N/C	N	N	No Landing, 1/2" Lip	3/20/2015
R216	PCH	13th St.	NE	14.6	15.0	7.0	N/C	N	N	No Landing, 1/2" Lip	3/20/2015
R217	PCH	Pier Ave.	SE	7.8	3.5	9.7	3.5	Y	N		3/20/2015
R218	PCH	14th St.	SE	21.0	12.3	20.0	N/C	Y	N	No Landing	3/20/2015
R219	PCH	14th St.	NE	23.2	24.9	37.0	N/C	N	N	No Landing, 1.5" Lip	3/20/2015
R220	Ocean Dr.	14th St.	SW	6.8	4.8	6.3			N	1" Lip (Remove the lip, Requires truncated dome to meet compliance)	3/20/2015
R221	Ocean Dr.	14th St.	NW		2.3				N	1/2" Lip (Remove the lip, Requires truncated dome to meet compliance)	3/20/2015
R222	Ocean Dr.	14th St.	NE		11.3				N		3/20/2015
R223	Ocean Dr.	14th St.	SE	16.1	16.6	12.1			N	1/2" Lip	3/20/2015
R224	Bonnie Brae St.	14th St.	SW	1.6	4.5	1.8	1.9		N	Requires truncated dome to meet compliance	3/20/2015
R225	Bonnie Brae St.	14th St.	NW	6.0	7.5	8.2	N/C (L < 4')		N		3/20/2015
R226	Bonnie Brae St.	14th St.	NE		8.6				N		3/20/2015
R227	Bonnie Brae St.	14th St.	SE	7.3	14.2	13.6	N/C (L < 4')		N		3/20/2015
R228	Bonnie Brae St.	Aviation Blvd.	NE	7.5	10.7	10.7	>2.0		N		3/20/2015
R229	Bonnie Brae St.	Aviation Blvd.	NW	2.5	6.8	14.6	N/C		N	No Landing	3/20/2015
R230	Ocean Dr.	Aviation Blvd.	NE		14.7				N		3/20/2015
R231	Ocean Dr.	Aviation Blvd.	NW	2.1	5.9	2.3	N/C		N	Non-compliant landing N-S Direction, Manhole on Ramp	3/20/2015
R232	Owosso Ave.	Aviation Blvd.	NW	6.8	6.0	13.3	>2.0		N		3/20/2015
R233	Owosso Ave.	Aviation Blvd.	NE	6.8	6.5	9.3	N/C		N	No Landing	3/20/2015
R234	Owosso Ave.	14th St.	SE	11.8	22.3	25.6	N/C		N	No Landing, Ramp damaged	3/20/2015
R235	Owosso Ave.	14th St.	SW						N	No Ramp	3/20/2015

Hermosa Beach ADA Inspection
Curb Ramps

Picture	Location		ADA Ramp						ADA Compliant	Comments	Insp. Date
	Street	Cross Street	Corner	L Flare (%)	Ramp (%)	R Flare (%)	Landing (%)	Dome			
R236	Corona St.	14th St.	SW/SE						N	No Ramp/Sidewalk pathway	3/20/2015
R237	Corona St.	14th St.	NW						N	No Ramp/Sidewalk pathway	3/20/2015
R238	Corona St.	14th St.	NE						N	No Ramp	3/20/2015
R239	Corona St.	Aviation Blvd.	NE	10.7	11.3	8.1	N/C	N	N	No Landing	3/20/2015
R240	Corona St.	Aviation Blvd.	NW	4.6	7.3	7.3	N/C	N	N	No Landing	3/20/2015
R241	Prospect Ave.	Aviation Blvd.	NW	14.2	11.4	20.2	N/C	N	N	No Landing, 1/2" Lip	3/20/2015
R242	Prospect Ave.	Aviation Blvd.	NE	7.9	8.5	11.5	N/C	N	N	No Landing, 1/4" Lip	3/20/2015
R243	Prospect Ave.	14th St.	SE		4.2				N	Requires truncated dome to meet compliance	3/20/2015
R244	Prospect Ave.	14th St.	NE	4.6	11.4	21.6	N/C	N	N	No Landing	3/20/2015
R245	Prospect Ave.	14th St.	SW		11.3				N		3/20/2015
R246	Prospect Ave.	14th St.	NW	Curb	10.9	17.5			N		3/20/2015
R247	Prospect Ave.	Campana St.	SW		13.2				N	No Sidewalk on Campana St.	3/20/2015
R248	Prospect Ave.	Campana St.	NW		15.2				N	No Sidewalk on Campana St.	3/20/2015
R249	Campana St.	Joy St.	NW						N	No Ramp/Sidewalk pathway	3/20/2015
R250	Bonnie Brae St.	Joy St.	SW/SE						N	No Ramp/Sidewalk pathway	3/20/2015
R251	Bonnie Brae St.	15th St.	NW/NE						N	No Ramp/Sidewalk pathway	3/20/2015
R252	Ocean Dr.	15th Pl.	NW/NE						N	No Ramp/Sidewalk pathway	3/20/2015
R253	Ocean Dr.	15th St.	SW						N	No Ramp	3/20/2015
R254	Ocean Dr.	15th St.	NW						N	No Ramp/Sidewalk pathway	3/20/2015
R255	PCH	15th St.	NE	8.0	7.6	10.6	N/C	N	N	No Landing	3/20/2015
R256	PCH	15th St.	SE	13.8	10.0	8.1	N/C (L < 4')	N	N		3/20/2015
R257	PCH	16th St.	NE	12.8	2.5	9.1			N		3/20/2015
R258	PCH	16th St.	SE	9.7	10.2	20.8	>2.0	Y	N		3/20/2015
R259	Raymond Ave.	16th St.	NW						N	No Ramp/Sidewalk pathway	3/20/2015
R260	Raymond Ave.	16th St.	NE						N	No Ramp/Sidewalk pathway	3/20/2015
R261	Mira St.	16th St.	SW	Curb	1.6	0.4		Y	Y		3/20/2015
R262	Mira St.	16th St.	SE	10.6	1.0	2.7		Y	N		3/20/2015
R263	Mira St.	15th Pl.	NE	8.2	0.3	6.8	N/C (L < 4')	Y	N	1/2" Lip	3/20/2015
R264	Mira St.	15th Pl.	NW						N	No Ramp/Sidewalk pathway	3/20/2015
R265	Bonnie Brae St.	16th St.	SE	9.7	7.1	5.7	1.3	Y	Y		3/20/2015
R266	Bonnie Brae St.	16th St.	SW		0.6			Y	Y		3/20/2015
R267	PCH	Pier Ave.	NW	3.2	7.1	16.5	>2.0	Y	N		3/23/2015
R268	# 715	Pier Ave.	NE		7.6			Y	Y	Plaza interance NE	3/23/2015
R269	# 715	Pier Ave.	NW	24.7	3.0	2.2	3.0	Y	N	Plaza interance NW	3/23/2015
R270	Ardmore Ave.	Pier Ave.	NE	5.2	8.3	11.3	N/C (L < 4')	Y	N		3/23/2015
R271	Ardmore Ave.	Pier Ave.	NW	3.5	7.3	9.0	N/C (L < 4')	N	N	1" Lip/No Sidewalk on Ardmore Ave.	3/23/2015
R272	Valley Dr.	Pier Ave.	NE	8.6	6.3	10.1	>2.0	Y	N		3/23/2015
R273	Valley Dr.	Pier Ave.	NW	Curb	7.3	10.1	>2.0	Y	N		3/23/2015
R274	Valley Dr.	Pier Ave.	NW	Curb	7.0	Curb		Y	Y	On Valley Dr.	3/23/2015
R275	Bard St.	Pier Ave.	NE	Curb	6.8	Curb	1.8	Y	Y		3/23/2015
R276	Bard St.	Pier Ave.	NW	Curb	7.3	Curb	0.9	Y	Y		3/23/2015
R277	Cypress Ave	Pier Ave.	N	Curb	6.5	Curb		Y	Y	On Pier Ave.	3/23/2015
R278	Loma Dr.	Pier Ave.	NE	Curb	4.1	Curb		Y	Y	On Pier Ave.	3/23/2015
R279	Loma Dr.	Pier Ave.	NE	Curb	0.6	Curb	0.9	Y	Y	On Loma Dr. / No Sidewalk on Loma Dr.	3/23/2015
R280	Loma Dr.	Pier Ave.	NW	Curb	0.0	Curb		Y	Y	No Sidewalk on Loma Dr.	3/23/2015
R281	Monterey Blvd.	Pier Ave.	NE	11.6	4.9	6.8	0.3	Y	N		3/23/2015
R282	Monterey Blvd.	Pier Ave.	NW	5.8	7.1	13.0	2.0	Y	N		3/23/2015
R283	Monterey Blvd.	Pier Ave.	NW	4.5	6.8	10.6	1.5	Y	N		3/23/2015

Hermosa Beach ADA Inspection
Curb Ramps

Picture	Location		ADA Ramp						ADA Compliant	Comments	Insp. Date
	Street	Cross Street	Corner	L Flare (%)	Ramp (%)	R Flare (%)	Landing (%)	Dome			
R284	Bay view Dr.	Pier Ave.	NE	Curb	8.9	Curb	>2.0	Y	N	No Sidewalk on Bay view Dr.	3/23/2015
R285	Bay view Dr.	Pier Ave.	NW	Curb	1.5	Curb		Y	Y	No Sidewalk on Bay view Dr.	3/23/2015
R286	Manhatan Ave.	Pier Ave.	NE	5.5	8.5	Curb	1.7	Y	N		3/23/2015
R287	Manhatan Ave.	Pier Ave.	NW	3.8	3.4	5.6	0.4	Y	Y		3/23/2015
R288	Palm Dr.	Pier Ave.	NE	Curb	5.6	Curb	0.2	Y	Y	No Sidewalk on Palm Dr.	3/23/2015
R289	Palm Dr.	Pier Ave.	NW	Curb	1.1	Curb		Y	Y	No Sidewalk on Palm Dr.	3/23/2015
R290	Hermosa Ave.	Pier Ave.	NE	5.5	2.7	4.7	1.1	Y	Y		3/23/2015
R291	Hermosa Ave.	Pier Ave.	NW	5.6	2.3	5.1	0.3	N	N	Requires truncated dome to meet compliance	3/23/2015
R292	Beach Dr.	13th St.	SW	Wall	2.9	1.7	1.0	N	N	No Sidewalk on Beach Dr. / Requires truncated dome to meet compliance	3/23/2015
R293	Beach Dr.	13th St.	SE	4.2	3.2	Wall	1.5	N	N	No Sidewalk on Beach Dr. / Requires truncated dome to meet compliance	3/23/2015
R294	Beach Dr.	13th St.	NE	4.1	3.0	2.6		N	N	Requires truncated dome to meet compliance	3/23/2015
R295	Hermosa Ave.	13th St.	SW	6.4	4.6	7.9	2.0	N	N	1" Lip	3/23/2015
R296	Hermosa Ave.	13th St.	NW	5.0	2.3	2.9	2.0	N	N		3/23/2015
R297	Hermosa Ave.	13th Ct.	NW	Curb	3.9	3.0	>2.0	N	N	No Sidewalk on 13th Ct.	3/23/2015
R298	Hermosa Ave.	13th Ct.	SW	2.9	3.0	Curb	0.5	N	N	No Sidewalk on 13th Ct./ Requires truncated dome to meet compliance	3/23/2015
R299	Beach Dr.	14th St.	SW	4.8	3.6	3.0	1.4	Y	Y		3/23/2015
R300	Beach Dr.	14th St.	SE	2.5	1.5	4.5	2.0	Y	Y		3/23/2015
R301	Hermosa Ave.	14th St.	SW	8.4	5.4	7.0	0.8	N	N	Requires truncated dome to meet compliance	3/23/2015
R302	Hermosa Ave.	14th St.	NW	6.3	3.9	9.4	1.0	N	N	Requires truncated dome to meet compliance	3/23/2015
R303	Hermosa Ave.	14th Ct.	NW		4.7	7.2		N	N	No Sidewalk on 14th Ct. / Requires truncated dome to meet compliance	3/23/2015
R304	Hermosa Ave.	14th Ct.	SW	5.3	3.1			N	N	No Sidewalk on 14th Ct. / Requires truncated dome to meet compliance	3/23/2015
R305	Hermosa Ave.	15th Ct.	SW		5.4	Curb	0.8	N	N	No Sidewalk on 15th Ct./ 1/2" Lip (Remove the lip, Requires truncated dome to meet compliance)	3/23/2015
R306	Hermosa Ave.	15th Ct.	NW	6.3	3.9	9.4	N/C	N	N	No Landing, No Sidewalk on 15th Ct./ 1/2" Lip	3/23/2015
R307	Beach Dr.	11th St.	NW	6.2	3.9	9.2	0.1	Y	Y		3/23/2015
R308	Beach Dr.	11th St.	NE						N	No Ramp/Sidewalk pathway	3/23/2015
R309	Beach Dr.	11th St.	SW						N	No Ramp/Sidewalk pathway	3/23/2015
R310	Beach Dr.	11th St.	SE	6.9	3.6	6.9	0.7	N	N	No Sidewalk on Beach Dr. / Requires truncated dome to meet compliance	3/23/2015
R311	Hermosa Ave.	11th St.	SW	13.2	11.9	15.2	0.4	N	N	Hand Hole on Ramp	3/23/2015
R312	Hermosa Ave.	11th St.	NW	20.9	12.0	22.5	0.7	N	N		3/23/2015
R313	Hermosa Ave.	11th Ct.	NW	Curb	3.9	4.5		N	N	No Sidewalk on 15th Ct. / Requires truncated dome to meet compliance	3/23/2015
R314	Hermosa Ave.	11th Ct.	SW	5.1	4.0	Curb		N	N	No Sidewalk on 15th Ct. / Requires truncated dome to meet compliance	3/23/2015
R315	Hermosa Ave.	10th St.	NW	11.1	5.9	21.6	N/C	N	N	No Landing	3/23/2015
R316	Hermosa Ave.	10th St.	SW	8.4	5.9	8.5	N/C (L < 4')	N	N		3/23/2015
R317	Beach Dr.	10th St.	SE	4.3	4.6	3.8		N	N	No Sidewalk on 10th St. / Requires truncated dome to meet compliance	3/23/2015
R318	Beach Dr.	10th St.	SW	Curb	9.9		1.9	N	N		3/23/2015
R319	Beach Dr.	10th St.	NW		6.9			N	N	Requires truncated dome to meet compliance	3/23/2015
R320	Beach Dr.	10th St.	NE		11.6	0.5		N	N		3/23/2015

Hermosa Beach ADA Inspection
Curb Ramps

Picture	Location		ADA Ramp						ADA Compliant	Comments	Insp. Date	
	Street	Cross Street	Corner	L Flare (%)	Ramp (%)	R Flare (%)	Landing (%)	Dome				
R321	Hermosa Ave.	10th Ct.	NW		3.8				N	N	No Sidewalk on 10th Ct. / Requires truncated dome to meet compliance	3/23/2015
R322	Hermosa Ave.	10th Ct.	SW		4.2				N	N	No Sidewalk on 10th Ct. / Requires truncated dome to meet compliance	3/23/2015
R323	Hermosa Ave.	9th Ct.	NW		5.9				N	N	No Sidewalk on 9th Ct. / Requires truncated dome to meet compliance	3/23/2015
R324	Hermosa Ave.	9th Ct.	SW		6.4				N	N	No Sidewalk on 9th Ct. / Requires truncated dome to meet compliance	3/23/2015
R325	Hermosa Ave.	8th St.	SW	21.5	12.1	22.1	>2.0		N	N		3/23/2015
R326	Hermosa Ave.	8th Ct.	NW		8.1				N	N	No Sidewalk on 8th Ct. / Requires truncated dome to meet compliance	3/23/2015
R327	Hermosa Ave.	8th Ct.	SW		9.7				N	N	No Sidewalk on 8th Ct.	3/23/2015
R328	Hermosa Ave.	7th Ct.	NW		13.6	21.5			N	N	No Sidewalk on 7th Ct.	3/23/2015
R329	Hermosa Ave.	7th Ct.	SW	18.2	9.9				N	N	No Sidewalk on 7th Ct.	3/23/2015
R330	Hermosa Ave.	6th St.	SW	29.0	13.8	27.3	>2.0		Y	N		3/23/2015
R331	Hermosa Ave.	6th Ct.	NW		7.3	3.4			N	N	No Sidewalk on 6th Ct. / Requires truncated dome to meet compliance	3/23/2015
R332	Hermosa Ave.	6th Ct.	SW	6.7	6.1				N	N	No Sidewalk on 6th Ct. / Requires truncated dome to meet compliance	3/23/2015
R333	Hermosa Ave.	5th Ct.	NW		6.0	3.0			N	N	No Sidewalk on 5th Ct. / Requires truncated dome to meet compliance	3/23/2015
R334	Hermosa Ave.	5th Ct.	SW		3.7	4.2			N	N	No Sidewalk on 5th Ct. / Requires truncated dome to meet compliance	3/23/2015
R335	Hermosa Ave.	4th St.	NW	17.9	4.0	15.7	0.7		N	N		3/23/2015
R336	Hermosa Ave.	4th Ct.	NW		9.0	12.6			N	N	No Sidewalk on 4th Ct.	3/23/2015
R337	Hermosa Ave.	4th Ct.	SW	14.3	9.6				N	N	No Sidewalk on 4th Ct.	3/23/2015
R338	Hermosa Ave.	3th Ct.	NW	6.0	13.8	10.2			N	N	No Sidewalk on 3th Ct./1" Lip	3/23/2015
R339	Hermosa Ave.	3th Ct.	SW	17.2	8.0				N	N	No Sidewalk on 3th Ct.	3/23/2015
R340	Hermosa Ave.	2nd St.	NW	34.9	16.5	29.2	>2.0		N	N	1/2" Lip	3/23/2015
R341	Hermosa Ave.	2nd St.	SW	14.4	7.9	14.3	N/C		Y	N	No Landing	3/23/2015
R342	Hermosa Ave.	Beach Dr.	NW	13.1	9.9	9.6	N/C		N	N	No Landing	3/23/2015
R343	Hermosa Ave.	Beach Dr.	SW	6.8	7.3	5.9	>2.0		N	N		3/23/2015
R344	Hermosa Ave.	Lydon St.	SW							N	No Ramp	3/23/2015
R345	Beach Dr.	2nd St.	SW		6.6	9.9	0.4		N	N	No Sidewalk on Beach Dr. / Requires truncated dome to meet compliance	3/23/2015
R346	Beach Dr.	2nd St.	SE	2.7	3.5		0.4		Y	Y	No Sidewalk on Beach Dr.	3/23/2015
R347	Beach Dr.	2nd St.	NE		3.1	1.9	>2.0		N	N	No Sidewalk on Beach Dr.	3/23/2015
R348	Beach Dr.	2nd St.	NW	5.4	5.5		1.4		N	N	No Sidewalk on Beach Dr. / Requires truncated dome to meet compliance	3/23/2015
R349	Beach Dr.	3th Ct.	NE							N	No Ramp	3/23/2015
R350	Hermosa Ave.	Pier Ave.	SE	5.6	4.9	5.5	0.7		N	N	Requires truncated dome to meet compliance	3/23/2015
R351	Hermosa Ave.	Pier Ave.	NE	5.3	2.5	5.2	0.5		Y	Y		3/23/2015
R352	Palm Dr.	Pier Ave.	SW	6.8	3.5	Planting Area	1.9		Y	Y		3/23/2015
R353	Palm Dr.	Pier Ave.	SE	5.2	7.7	5.0			Y	Y		3/23/2015
R354	Manhatan Ave.	Pier Ave.	SW	6.2	1.6	1.7			Y	Y		3/23/2015
R355	Manhatan Ave.	Pier Ave.	SE	5.6	4.0	5.0			Y	Y		3/23/2015
R356	Manhatan Ave.	Pier Ave.	SE	9.2	4.9	3.6	1.1		Y	Y	On Pier Ave.	3/23/2015
R357	Bay view Dr.	Pier Ave.	SW		2.4	2.0			Y	Y	No Sidewalk on Bay view Dr.	3/23/2015

Hermosa Beach ADA Inspection
Curb Ramps

Picture	Location		ADA Ramp						ADA Compliant	Comments	Insp. Date
	Street	Cross Street	Corner	L Flare (%)	Ramp (%)	R Flare (%)	Landing (%)	Dome			
R358	Bay view Dr.	Pier Ave.	SE		7.2	6.6		Y	Y	No Sidewalk on Bay view Dr.	3/23/2015
R359	Monterey Blvd.	Pier Ave.	SW	6.4	4.0	0.6	1.2	Y	Y		3/23/2015
R360	Monterey Blvd.	Pier Ave.	SE	4.7	3.2	6.1	0.8	Y	Y		3/23/2015
R361	Monterey Blvd.	Pier Ave.	SE	4.4	4.5	4.7	0.3	Y	Y	On Pier Ave.	3/23/2015
R362	Sunset Dr.	Pier Ave.	SW		2.1	5.2	0.3	Y	Y	No Sidewalk on Sunset Dr.	3/23/2015
R363	Sunset Dr.	Pier Ave.	SE	4.5	4.4		0.3	Y	Y	No Sidewalk on Sunset Dr.	3/23/2015
R364	Loma Dr.	Pier Ave.	SW	6.0	4.5	3.7	1.5	Y	Y		3/23/2015
R365	Loma Dr.	Pier Ave.	SE	6.3	1.0	4.4	1.1	Y	Y		3/23/2015
R366	Loma Dr.	Pier Ave.	SE	Curb	1.1	Curb	0.4	Y	Y	On Pier Ave.	3/23/2015
R367	Prospect Ave.	Campana St.	NW	5.1	8.3	14.1		N	N	No Sidewalk on Campana St.	3/25/2015
R368	Prospect Ave.	16th St.	SW	4.9	1.9	0.5	1.1	Y	Y		3/25/2015
R369	Prospect Ave.	16th St.	NW	Curb	4.9	Curb		Y	Y	No Sidewalk on 16th St.	3/25/2015
R370	Prospect Ave.	17th St.	SW	3.9	2.6	1.8	1.1	Y	Y		3/25/2015
R371	Prospect Ave.	17th St.	NW	Curb	4.3	Curb		Y	Y	No Sidewalk on 17th St.	3/25/2015
R372	Prospect Ave.	18th St.	SW	2.9	1.0	1.9		Y	Y		3/25/2015
R373	Prospect Ave.	18th St.	NW	0.9	0.6	2.1		Y	Y		3/25/2015
R374	Prospect Ave.	#1813	W	5.6	5.0	8.4	>2.0	N	N		3/25/2015
R375	Prospect Ave.	21st St.	SW	6.6	4.1	3.6	N/C	N	N	No Landing	3/25/2015
R376	Prospect Ave.	21st St.	NW	6.4	6.4	7.8	N/C	N	N	No Landing	3/25/2015
R377	Prospect Ave.	Artesia Blvd.	SW	1.8	4.7	7.0	N/C	N	N	No Landing	3/25/2015
R378	PCH	Artesia Blvd.	SE	10.0	8.5	21.0	N/C	N	N	No Landing	3/25/2015
R379	PCH	Artesia Blvd.	SE	Curb	4.0	Curb		N	N	Island, On PCH / Requires truncated dome to meet compliance	3/25/2015
R380	PCH	Artesia Blvd.	SE	Curb	5.2	Curb		N	N	Middle Island, On PCH / Requires truncated dome to meet compliance	3/25/2015
R381	PCH	Artesia Blvd.	SE	Curb	4.4	Curb		N	N	Middle Island, On Artesia Blvd. / Requires truncated dome to meet compliance	3/25/2015
R382	PCH	21st St.	NE	9.5	17.2	14.2	>2.0	N	N	1/4" Lip	3/25/2015
R383	PCH	21st St.	SE	9.6	5.8	5.9	N/C	N	N	No Landing	3/25/2015
R384	PCH	20th St.	NE	4.8	8.0	12.1	>2.0	Y	N		3/25/2015
R385	PCH	20th St.	SE	12.3	13.0	8.2	>2.0	N	N	2" Lip	3/25/2015
R386	PCH	19th St.	NE	5.2	2.7	0.2	N/C	N	N	No Landing, 1/4" Lip	3/25/2015
R387	PCH	19th St.	SE	8.8	2.7	0.2	N/C	N	N	No Landing, 1/4" Lip	3/25/2015
R388	PCH	18th St.	NE	6.5	4.9	9.2	>2.0	N	N		3/25/2015
R389	PCH	18th St.	SE	Curb	1.4	0.6		N	N	1/4" Lip / No Sidewalk on 18th St. (Remove the lip, Requires truncated dome to meet compliance)	3/25/2015
R390	PCH	17th St.	NE	5.2	4.6	8.6	N/C	N	N	No Landing, 1/4" Lip	3/25/2015
R391	PCH	17th St.	SE	6.9	6.1	3.7	1.6	N	N	1/4" Lip (Remove the lip, Requires truncated dome to meet compliance)	3/25/2015
R392	Raymond Ave.	16th St.	NE/NW						N	No Ramp/Sidewalk pathway	3/25/2015
R393	Raymond Ave.	17th St.	SE/SW						N	No Ramp/Sidewalk pathway	3/25/2015
R394	Rhodes St.	18th St.	NW						N	No Ramp/Sidewalk pathway	3/25/2015
R395	Rhodes St.	18th St.	NE	2.7	5.6	8.9		N	N	1" Lip (Remove the lip, Requires truncated dome to meet compliance)	3/25/2015
R396	Hillcrest Ave.	18th St.	NW						N	No Ramp/Sidewalk pathway	3/25/2015
R397	Hillcrest Ave.	18th St.	NE	1.7	4.5	10.1		N	N		3/25/2015
R398	Hillcrest Ave.	21st St.	SW	13.7	8.1	3.4		N	N		3/25/2015

Hermosa Beach ADA Inspection
Curb Ramps

Picture	Location		ADA Ramp						ADA Compliant	Comments	Insp. Date
	Street	Cross Street	Corner	L Flare (%)	Ramp (%)	R Flare (%)	Landing (%)	Dome			
R399	Hillcrest Ave.	21st St.	SE	5.8	5.2	10.4		N	N		3/25/2015
R400	Hillcrest Ave.	21st St.	NE	8.3	5.8	8.1	N/C	N	N	No Landing, 1/4" Lip	3/25/2015
R401	Hillcrest Ave.	21st St.	NW		4.4	5.8	N/C	N	N	No Landing, 1/4" Lip	3/25/2015
R402	Rhodes St.	21st St.	SE	9.0	7.2	9.4		N	N	1" Lip (Remove the lip, Requires truncated dome to meet compliance)	3/25/2015
R403	Rhodes St.	21st St.	SW	12.3	5.9	0.3		N	N		3/25/2015
R404	Rhodes St.	21st St.	NW	0.6	2.5	Curb		N	N	No Sidewalk on Rhodes St. / Requires truncated dome to meet compliance	3/25/2015
R405	Rhodes St.	21st St.	NE	Curb	11.4	4.8		N	N	1/4" Lip / No Sidewalk on Rhodes St.	3/25/2015
R406	Borden Ave.	21st St.	NE	Curb	10.8	9.5		N	N	No Sidewalk on Borden Ave.	3/25/2015
R407	Borden Ave.	21st St.	NW	3.4	2.5	Curb		Y	Y	No Sidewalk on Borden Ave.	3/25/2015
R408	Alley	21st St.	NW	16.4	3.6	1.0		N	N		3/25/2015
R409	Alley	21st St.	SW						N	No Ramp/Sidewalk pathway	3/25/2015
R410	Alley	Alley	NE/SE						N	No Ramp/Sidewalk pathway	3/25/2015
R411	Alley	20th St.	NE/SE						N	No Ramp/Sidewalk pathway	3/25/2015
R412	Alley	20th St.	NW	5.8	4.0	Curb		N	N	No Sidewalk on Alley / Requires truncated dome to meet compliance	3/25/2015
R413	Alley	20th St.	SW						N	No Ramp/No Sidewalk on Alley	3/25/2015
R414	Alley	Alley	NE						N	No Ramp/Sidewalk pathway	3/25/2015
R415	Rhodes St.	Alley	NW						N	No Ramp/Sidewalk pathway	3/25/2015
R416	Rhodes St.	Alley	SW	2.0	2.0	Curb		N	N	No Sidewalk on Alley / Requires truncated dome to meet compliance	3/25/2015
R417	Rhodes St.	20th St.	NW/SW						N	No Ramp/Sidewalk pathway	3/25/2015
R418	Rhodes St.	Alley	SW						N	No Ramp/Sidewalk pathway	3/25/2015
R419	Rhodes St.	Alley	NW						N	No Ramp	3/25/2015
R420	Rhodes St.	19th St.	NE	9.5	2.8	6.0	N/C	N	N	No Landing	3/25/2015
R421	Rhodes St.	19th St.	SE						N	No Ramp/Sidewalk pathway	3/25/2015
R422	Prospect Ave.	Aviation Blvd.	NE	5.6	5.1	5.9		N	N	1/4" Lip (Remove the lip, Requires truncated dome to meet compliance)	3/27/2015
R423	Prospect Ave.	15th St.	SE	11.3	6.6	6.2		N	N	No Sidewalk on 15th St.	3/27/2015
R424	Prospect Ave.	15th St.	NE	5.1	4.4	8.9		N	N	1/4" Lip (Remove the lip, Requires truncated dome to meet compliance)	3/27/2015
R425	Prospect Ave.	17th St.	SE	6.7	3.4	0.2	>2.0	Y	N		3/27/2015
R426	Prospect Ave.	17th St.	NE	Curb	1.2	Curb		Y	Y	No Sidewalk on 15th St.	3/27/2015
R427	Prospect Ave.	View School	E	Curb	4.2	Curb	>2.0	Y	N		3/27/2015
R428	Prospect Ave.	19th St.	SE	7.9	3.2	2.0	>2.0	Y	N	Hydrant on Ramp	3/27/2015
R429	Prospect Ave.	19th St.	NE	3.3	4.1	4.1	1.4	Y	Y		3/27/2015
R430	Prospect Ave.	20th St.	SE	11.7	8.9	7.6	N/C	N	N	No Landing, 1/4" Lip	3/27/2015
R431	Prospect Ave.	20th St.	NE	3.4	7.0	10.9	N/C	N	N	No Landing	3/27/2015
R432	Prospect Ave.	20th Pl.	SE	6.8	3.7	12.4	N/C	N	N	No Landing	3/27/2015
R433	Prospect Ave.	20th Pl.	NE	4.1	0.5	15.6		N	N	No Sidewalk on 20th Pl.	3/27/2015
R434	Prospect Ave.	21st St.	SE	10.8	9.0	7.2	N/C	N	N	No Landing	3/27/2015
R435	Prospect Ave.	21st St.	NE	4.1	4.4	14.8	N/C	N	N	No Landing, 1/4" Lip	3/27/2015
R436	Prospect Ave.	24th St.	SE	13.0	5.5	8.3	N/C	N	N	No Landing, 1/4" Lip	3/27/2015
R437	Prospect Ave.	24th St.	NE						N	No Ramp	3/27/2015
R438	Prospect Ave.	Artesia Blvd.	SE	5.8	9.7	9.3	0.9	N	N		3/27/2015
R439	Meadows Ave.	Artesia Blvd.	SE						N	No Ramp	3/27/2015
R440	Harper Ave.	Artesia Blvd.	SW	11.1	3.1	4.7	N/C	N	N	No Landing	3/27/2015

Hermosa Beach ADA Inspection
Curb Ramps

Picture	Location		ADA Ramp						ADA Compliant	Comments	Insp. Date
	Street	Cross Street	Corner	L Flare (%)	Ramp (%)	R Flare (%)	Landing (%)	Dome			
R441	Harper Ave.	24th St.	NE	12.3	7.2	2.0	N/C	N	N	No Landing	3/27/2015
R442	Harper Ave.	24th St.	SE						N	No Ramp/No Sidewalk on Harper Ave.	3/27/2015
R443	Harper Ave.	21st St.	NW	10.5	3.7	1.3	N/C	N	N	No Landing	3/27/2015
R444	Harper Ave.	21st St.	SW						N	No Ramp	3/27/2015
R445	Harper Ave.	20th Pl.	NW						N	No Ramp	3/27/2015
R446	Harper Ave.	20th Pl.	SW	6.8	5.5	10.9	N/C (L < 4')	N	N	1" Lip	3/27/2015
R447	Harper Ave.	20th St.	NW						N	No Ramp/Sidewalk pathway	3/27/2015
R448	Harper Ave.	20th St.	SW						N	No Ramp/Sidewalk pathway	3/27/2015
R449	Harper Ave.	19th St.	NW	12.2	7.9	4.3	N/C	N	N	No Landing	3/27/2015
R450	Harper Ave.	19th St.	SW						N	No Ramp/Sidewalk pathway	3/27/2015
R451	Golden Ave.	17th St.	NW						N	No Ramp/Sidewalk pathway	3/27/2015
R452	Golden Ave.	17th St.	NE						N	No Ramp/Sidewalk pathway	3/27/2015
R453	Golden Ave.	17th St.	SW	5.2	5.8	4.8	N/C	N	N	No Landing, No Sidewalk on Golden Ave.	3/27/2015
R454	Golden Ave.	17th St.	SE	5.3	4.1	3.7	N/C	N	N	No Landing	3/27/2015
R455	Golden Ave.	Alley	NW/SW						N	No Ramp/Sidewalk pathway	3/27/2015
R456	Golden Ave.	Alley	NE/SE						N	No Ramp/Sidewalk pathway	3/27/2015
R457	Prospect Ave.	Alley (Between 15,17)	NE						N	No Ramp/Sidewalk pathway	3/27/2015
R458	Prospect Ave.	Alley (Between 15,17)	SE						N	No Ramp/Sidewalk pathway	3/27/2015
R459	Golden Ave.	15th St.	NW						N	No Ramp/Sidewalk pathway	3/27/2015
R460	Golden Ave.	15th St.	NE						N	No Ramp/Sidewalk pathway	3/27/2015
R461	Silver St.	15th St.	NW	9.9	6.5	12.4	N/C	N	N	No Landing	3/27/2015
R462	Silver St.	15th St.	NE	5.9	6.0	5.6	N/C	N	N	No Landing	3/27/2015
R463	Harper Ave.	15th St.	NW		38.9	Curb		N	N	No Sidewalk on Harper Ave.	3/27/2015
R464	Harper Ave.	15th St.	SW		11.3			N	N	No Sidewalk on Harper Ave.	3/27/2015
R465	Ardmore Ave.	9th St.	SE	14.8	10.6	10.6	N/C	N	N	No Landing	3/31/2015
R466	Ardmore Ave.	9th St.	NE	12.7	9.9	16.3	N/C	N	N	No Landing, 1/4" Lip	3/31/2015
R467	Ardmore Ave.	10th St.	SE	16.3	4.5	12.3	N/C	N	N	No Landing, 1/2" Lip	3/31/2015
R468	Ardmore Ave.	10th St.	NE	8.1	7.5	19.5	N/C	N	N	No Landing	3/31/2015
R469	Ardmore Ave.	11th St.	SE	21.9	15.2	17.0	N/C	N	N	No Landing 1" Lip	3/31/2015
R470	Ardmore Ave.	11th St.	NE	11.5	7.2	17.2	N/C	N	N	No Landing, 1/2" Lip	3/31/2015
R471	Ardmore Ave.	Pier Ave.	SE	15.8	2.4	6.2	>2.0	Y	N		3/31/2015
R472	Ardmore Ave.	Pier Ave.	SW	9.0	4.1	1.8	>2.0	N	N	1/2" Lip	3/31/2015
R473	PCH	Pier Ave. #2461	E	12.5	8.6	5.8	>2.0	N	N	On Pier Ave.	3/31/2015
R474	PCH	Pier Ave.	SW	5.7	8.3	3.3	>2.0	Y	N		3/31/2015
R475	PCH	11th Pl.	NW	10.2	7.6	5.5	N/C	N	N	No Landing, 1/4" Lip	3/31/2015
R476	PCH	11th Pl.	SW	11.0	6.9	10.8	N/C	N	N	No Landing, 1/4" Lip	3/31/2015
R477	PCH	# 1107 (Mc Donald's)	NW		1.1	0.6		N	N	Requires truncated dome to meet compliance	3/31/2015
R478	PCH	# 1107 (Mc Donald's)	SW	0.7	0.9			N	N	Requires truncated dome to meet compliance	3/31/2015
R479	PCH	11th St.	NW	11.9	11.0	11.5	N/C	N	N	No Landing, 1/4" Lip	3/31/2015
R480	PCH	11th St.	SW	7.8	5.3	15.6	N/C	N	N	No Landing, 1/2" Lip	3/31/2015
R481	Alley	11th St.	NE		6.8	7.1		N	N	1" Lip / No Sidewalk on Alley	3/31/2015
R482	Alley	11th St.	NW	4.5	5.8	Curb		N	N	No Sidewalk on Alley / Requires truncated dome to meet compliance	3/31/2015
R483	Alley	11th St.	SE						N	No Ramp / No Sidewalk on Alley	3/31/2015
R484	Alley	11th St.	SW						N	No Ramp	3/31/2015
R485	PCH	10th St.	NW		20.5			N	N		3/31/2015
R486	PCH	10th St.	SW		13.3			N	N		3/31/2015
R487	PCH	9th St.	NW	9.0	8.5	9.0	N/C	N	N	No Landing	3/31/2015

Hermosa Beach ADA Inspection
Curb Ramps

Picture	Location		ADA Ramp						ADA Compliant	Comments	Insp. Date
	Street	Cross Street	Corner	L Flare (%)	Ramp (%)	R Flare (%)	Landing (%)	Dome			
R488	PCH	9th St.	SW	9.9	6.8	7.3	N/C	N	N	No Lanindg	3/31/2015
R489	Ardmore Ave.	8th Pl.	NE	12.5	10.4	18.9	N/C	N	N	No Landing, 1/2" Lip	3/31/2015
R490	Ardmore Ave.	8th Pl.	SE	12.4	9.6	11.2	N/C	N	N	No Landing, 1/4" Lip	3/31/2015
R491	Ardmore Ave.	7th St.	NE	9.9	9.9	14.8	N/C	N	N	No Landing, 1/4" Lip	3/31/2015
R492	Ardmore Ave.	7th St.	SE	27.2	12.3	19.5	N/C	N	N	No Landing	3/31/2015
R493	Ardmore Ave.	6th St.	NE	13.1	12.4	20.4	N/C	N	N	No Landing	3/31/2015
R494	Ardmore Ave.	6th St.	SE	14.5	10.6	11.8	N/C	N	N	No Landing	3/31/2015
R495	# 676	6th St.	S						N	No Ramp	3/31/2015
R496	Valley Dr.	2nd St.	NE	3.5	11.1	12.2	1.8	N	N	On Valley Dr.	3/31/2015
R497	Valley Dr.	2nd St.	SE	10.4	7.4	7.0	>2.0	N	N	On Valley Dr.	3/31/2015
R498	Valley Dr.	2nd St.	SW	9.3	8.2	4.6	N/C	N	N	No Landing	3/31/2015
R499	Valley Dr.	2nd St.	NW	5.5	0.5	11.1	0.5	N	N		3/31/2015
R500	Hill St.	2nd St.	NE	16.2	7.5	8.8	N/C	N	N	No Landing, 1" Lip	3/31/2015
R501	Hill St.	2nd St.	NW	41.4	12.0	4.9	N/C	N	N	No Landing, 1/4" Lip	3/31/2015
R502	Hill St.	Alley	NW	17.6	8.8	17.5		N	N	No Sidewalk on Alley	3/31/2015
R503	Hill St.	Alley	SW	14.5	13.4	14.7		N	N	No Sidewalk on Alley	3/31/2015
R504	Valley Dr.	Herondo St.	NE	13.0	10.9	17.9	N/C	N	N	No Landing	3/31/2015
R505	Valley Dr.	Herondo St.	NE	7.6	6.8	11.3	>2.0	N	N	Middle Island	3/31/2015
R506	Valley Dr.	Herondo St.	NW	12.2	11.4	15.5	>2.0	N	N	Middle Island	3/31/2015
R507	Valley Dr.	Herondo St.	NW	10.6	14.4	10.3	N/C	N	N	No Landing	3/31/2015
R508	Valley Dr.	# 245	E	6.7	6.8	5.4	1.5	N	N	1" Lip / No Sidewalk on Valley Dr. (Remove the lip, Requires truncated dome to meet compliance)	3/31/2015
R509	Valley Dr.	# 245	W	3.8	10.3	8.5	N/C	N	N	No Landing, Ramp Cracks	3/31/2015
R510	Valley Dr.	South Park	SW	6.6	6.6	10.8	1.2	N	N	On Parking Enterance / 1/2" Lip	3/31/2015
R511	Valley Dr.	South Park	NW	14.0	11.3	9.1	>2.0	N	N	On Parking Enterance / 1/2" Lip	3/31/2015
R512	Valley Dr.	6th St.	SW	2.5	5.8	23.1	>2.0	N	N		3/31/2015
R513	Valley Dr.	6th St.	NW		5.9	9.3		N	N	1" Lip / No Sidewalk on 6th St.(Remove the lip, Requires truncated dome to meet compliance)	3/31/2015
R514	Cypress Ave.	6th St.	SE						N	No Ramp	4/1/2015
R515	Cypress Ave.	6th St.	SW	14.0	11.1	20.6	N/C	N	N	No Landing, 1/4" Lip	4/1/2015
R516	Cypress Ave.	6th St.	NW	20.4	14.7	16.8	N/C	N	N	No Landing, 1/2" Lip	4/1/2015
R517	Cypress Ave.	6th St.	NE	13.0	10.4	11.4	N/C	N	N	No Landing	4/1/2015
R518	# 530	6th St.	SW						N	No Ramp in Driveway Crossing	4/1/2015
R519	# 530	6th St.	SE	25.8	13.0	Stairs	>2.0	N	N		4/1/2015
R520	# 530	6th St.	SW						N	No Ramp in Driveway Crossing	4/1/2015
R521	# 530	6th St.	SE						N	No Ramp On Parking Enterance	4/1/2015
R522	Loma Dr.	6th St.	NW						N	No Ramp/Sidewalk pathway	4/1/2015
R523	Loma Dr.	6th St.	NE						N	No Ramp/Sidewalk pathway	4/1/2015
R524	Loma Dr.	6th St.	SE						N	No Ramp/Sidewalk pathway	4/1/2015
R525	Loma Dr.	6th St.	SW						N	No Ramp/Sidewalk pathway	4/1/2015
R526	Sunset Dr.	6th St.	NE						N	No Ramp/Sidewalk pathway	4/1/2015
R527	Sunset Dr.	6th St.	NW	2.4	2.4			N	N	No Sidewalk on Sunset Dr. / Requires truncated dome to meet compliance	4/1/2015
R528	Monterey Blvd.	6th St.	NE	6.5	7.2	8.2	1.7	N	N	1" Lip (Remove the lip + Requires truncated dome to meet compliance)	4/1/2015
R529	Monterey Blvd.	6th St.	SE	8.9	5.7	8.4	N/C (L < 4')	N	N	1/2" Lip	4/1/2015
R530	Monterey Blvd.	6th St.	SW	13.4	6.0	7.5	N/C (L < 4')	N	N	1" Lip	4/1/2015

Hermosa Beach ADA Inspection
Curb Ramps

Picture	Location		ADA Ramp						ADA Compliant	Comments	Insp. Date
	Street	Cross Street	Corner	L Flare (%)	Ramp (%)	R Flare (%)	Landing (%)	Dome			
R531	Monterey Blvd.	6th St.	NE	6.3	2.8	11.7	>2.0	N	N	1/2" Lip	4/1/2015
R532	Bay view Dr.	6th St.	NE	1.5	3.9	12.3	>2.0	N	N	No Sidewalk on Bay View Dr.	4/1/2015
R533	Bay view Dr.	6th St.	NW	2.4	2.3	6.2	>2.0	N	N	No Sidewalk on Bay View Dr.	4/1/2015
R534	Bay view Dr.	6th St.	SW	Curb	2.8	4.7		Y	Y	No Sidewalk on Bay View Dr.	4/1/2015
R535	Bay view Dr.	6th St.	SE		13.6			N	N	No Sidewalk on Bay View Dr.	4/1/2015
R536	Manhatan Ave.	6th St.	NE	10.6	9.4	18.1	N/C	N	N	No Landing	4/1/2015
R537	Manhatan Ave.	6th St.	SE	13.3	6.3	4.6	N/C (L < 4')	N	N		4/1/2015
R538	Manhatan Ave.	6th St.	SW	9.0	4.2	1.4	N/C (L < 4')	N	N		4/1/2015
R539	Manhatan Ave.	6th St.	NW	1.8	7.8	13.9	N/C	N	N	No Landing, 1/4" Lip	4/1/2015
R540	Palm Dr.	6th St.	NE				>2.0		N	No Ramp / No Sidewalk on Palm Dr.	4/1/2015
R541	Palm Dr.	6th St.	NW	5.8	3.1			N	N	No Sidewalk on Palm Dr. / Requires truncated dome to meet compliance	4/1/2015
R542	Palm Dr.	6th St.	SW		6.0	3.6		N	N	No Sidewalk on Palm Dr. / Requires truncated dome to meet compliance	4/1/2015
R543	Palm Dr.	6th St.	SE	9.3	7.3			N	N	No Sidewalk on Palm Dr. / Requires truncated dome to meet compliance	4/1/2015
R544	Hermosa Ave.	6th St.	NE	10.9	14.0	15.1	>2.0	N	N		4/1/2015
R545	Hermosa Ave.	6th St.	SE	12.2	8.9	13.1	N/C	N	N	No Landing	4/1/2015
R546	Hermosa Ave.	4th St.	NE	8.9	8.6	14.1	>2.0	N	N		4/1/2015
R547	Hermosa Ave.	4th St.	SE	10.1	6.6	11.2	>2.0	N	N		4/1/2015
R548	Hermosa Ave.	2nd St.	NE	15.5	15.5	14.5	1.5	N	N	1.5" Lip	4/1/2015
R549	Hermosa Ave.	2nd St.	SE	13.0	7.5	10.5	>2.0	N	N		4/1/2015
R550	Hermosa Ave.	1st St.	NE	14.5	7.0	10.7	>2.0	N	N		4/1/2015
R551	Hermosa Ave.	1st St.	SE	16.6	13.8	11.9	N/C	N	N	Non-compliant Landing E-W Direction	4/1/2015
R552	Hermosa Ave.	Lyndon St.	NE	14.1	10.9	14.8	N/C	N	N	No Landing	4/1/2015
R553	Hermosa Ave.	Lyndon St.	SE	11.9	11.9	14.7	0.6	N	N		4/1/2015
R554	Hermosa Ave.	Herondo St.	NE	4.6	12.5	11.0	N/C	N	N	No Landing	4/1/2015
R555	Palm Dr.	Lyndon St.	NW	2.8	0.2			N	N	No Sidewalk on Palm Dr. / Requires truncated dome to meet compliance	4/1/2015
R556	Palm Dr.	Lyndon St.	NE	1.2	6.3	0.2		N	N	No Sidewalk on Palm Dr. / Requires truncated dome to meet compliance	4/1/2015
R557	Palm Dr.	Lyndon St.	SE	10.7	8.8	4.5		N	N	No Sidewalk on Palm Dr.	4/1/2015
R558	Palm Dr.	Lyndon St.	SW		12.6	9.6		N	N	No Sidewalk on Palm Dr.	4/1/2015
R560	Monterey Blvd.	Herondo St.	NW	10.0	8.1	12.0	N/C	N	N	No Landing	4/1/2015
R561	Monterey Blvd.	Herondo St.	NE	8.8	8.3	14.4	N/C	N	N	No Landing	4/1/2015
R562	Monterey Blvd.	Lyndon St.	SW	0.1	6.5	17.0	N/C	N	N	No Landing	4/1/2015
R563	Monterey Blvd.	Lyndon St.	NW	6.7	8.7	9.9	N/C	Y	N	No Landing	4/1/2015
R564	Palm Dr.	1st Ct.	NE/SE						N	No Ramp/Sidewalk pathway	4/1/2015
R565	Palm Dr.	1st St.	NW	Curb	3.6			N	N	No Sidewalk on Palm Dr. / Requires truncated dome to meet compliance	4/1/2015
R566	Palm Dr.	1st St.	NE		6.1	Curb		N	N	No Sidewalk on Palm Dr. / Requires truncated dome to meet compliance	4/1/2015
R567	Palm Dr.	1st St.	SE	22.6	13.8	16.7		N	N	1" Lip / No Sidewalk on Palm Dr.	4/1/2015
R568	Palm Dr.	1st St.	SW	13.8	4.5	18.0		N	N	1/2" Lip / No Sidewalk on Palm Dr.	4/1/2015
R569	Manhatan Ave.	1st St.	SW	5.7	1.8	7.0	N/C	N	N	No Landing	4/1/2015
R570	Manhatan Ave.	1st St.	SE						N	No Ramp, leads to Driveway	4/1/2015
R571	Bay view Dr.	1st St.	NW	3.5	2.1	Curb		N	N	No Sidewalk on Bay View Dr. / Requires truncated dome to meet compliance	4/1/2015

Hermosa Beach ADA Inspection
Curb Ramps

Picture	Location		ADA Ramp						ADA Compliant	Comments	Insp. Date
	Street	Cross Street	Corner	L Flare (%)	Ramp (%)	R Flare (%)	Landing (%)	Dome			
R572	Bay view Dr.	1st St.	NE	Curb	11.7	12.8		N	N	No Sidewalk on Bay View Dr.	4/1/2015
R573	Monterey Blvd.	1st St.	SW	16.9	8.5	18.4	N/C	N	N	No Landing, 1/2" Lip	4/1/2015
R574	Monterey Blvd.	1st St.	NW	1.8	4.4	14.0	N/C	N	N	No Landing	4/1/2015
R575	Monterey Blvd.	1st Ct.	SW	5.9	8.1	Curb		Y	Y	No Sidewalk on 1st Ct.	4/1/2015
R576	Monterey Blvd.	1st Ct.	NW		8.0	16.5		N	N	No Sidewalk on 1st Ct.	4/1/2015
R577	Monterey Blvd.	2nd St.	SE	13.1	13.2	18.1	N/C	N	N	No Landing, 1" Lip	4/1/2015
R578	Monterey Blvd.	2nd St.	SW	9.1	7.4	3.8	>2.0	N	N		4/1/2015
R579	Monterey Blvd.	2nd St.	NW	10.3	7.6	9.6	1.0	N	N	Non-compliant Landing N-S Direction	4/1/2015
R580	Monterey Blvd.	2nd St.	NE	26.5	10.1	21.0	N/C	N	N	No Landing	4/1/2015
R581	Monterey Blvd.	4th St.	SE	16.2	8.9	6.2	N/C (L < 4')	N	N		4/1/2015
R582	Monterey Blvd.	4th St.	NE	12.2	8.8	15.5	N/C	N	N	No Landing	4/1/2015
R583	Culper Ct.	4th St.	SW						N	No Ramp	4/1/2015
R584	Culper Ct.	4th St.	NE						N	No Ramp/Sidewalk pathway	4/1/2015
R585	Monterey Blvd.	4th St.	SW	15.4	6.7	5.2	N/C	N	N	No Landing, 1/4" Lip	4/1/2015
R586	Monterey Blvd.	4th St.	NW	6.3	10.6	13.8	N/C	N	N	No Landing, 1/2" Lip / Ramp Cracks	4/1/2015
R587	Bay view Dr.	4th St.	NW	4.7	5.3	26.3	N/C	N	N	No Landing, 1/4" Lip / No Sidewalk on Bay View Dr.	4/1/2015
R588	Bay view Dr.	4th St.	NE	4.7	15.1	23.8	>2.0	N	N	No Sidewalk on Bay View Dr.	4/1/2015
R589	Bay view Dr.	4th St.	SE	28.8	11.4	9.1	N/C	N	N	No Landing, 1" Lip	4/1/2015
R590	Bay view Dr.	4th St.	SW	25.8	9.4	14.8	N/C	N	N	No Landing, 1/4" Lip	4/1/2015
R591	Bay view Dr.	2nd St.	NW	5.0	7.8			N	N	No Sidewalk on Bay View Dr. / Requires truncated dome to meet compliance	4/1/2015
R592	Bay view Dr.	2nd St.	NE		7.7	3.9		N	N	1" Lip / No Sidewalk on Bay View Dr.	4/1/2015
R593	Bay view Dr.	2nd St.	SE	12.5	11.6	14.0		N	N	No Sidewalk on Bay View Dr.	4/1/2015
R594	Bay view Dr.	2nd St.	SW		1.0	1.3		N	N	No Sidewalk on Bay View Dr. / Requires truncated dome to meet compliance	4/1/2015
R595	Manhatan Ave.	2nd St.	SE	12.5	9.4	6.8	N/C (L < 4')	N	N		4/1/2015
R596	Manhatan Ave.	2nd St.	SW	8.0	4.4	4.4	N/C	N	N	No Landing	4/1/2015
R597	Manhatan Ave.	2nd St.	NW	1.1	4.3	9.3	N/C (L < 4')	N	N		4/1/2015
R598	Manhatan Ave.	2nd St.	NE	8.3	10.5	7.3	N/C	N	N	No Landing	4/1/2015
R599	Manhatan Ave.	4th St.	SW	17.9	6.3	6.7	N/C		N	No Landing, 1/4" Lip	4/1/2015
R600	Manhatan Ave.	4th St.	NW	0.5	5.0	11.5	N/C		N	No Landing	4/1/2015
R601	Manhatan Ave.	4th St.	NE	3.6	7.9	14.8	N/C		N	No Landing	4/1/2015
R602	Manhatan Ave.	4th St.	SE	19.6	11.3	3.5	N/C	N	N	No Landing, 1/2" Lip	4/1/2015
R603	Palm Dr.	4th St.	NW	4.5	3.9			N	N	No Sidewalk on Culper Ct. / Requires truncated dome to meet compliance	4/1/2015
R604	Palm Dr.	4th St.	NE		6.7	8.6		N	N	No Sidewalk on Culper Ct. / Requires truncated dome to meet compliance	4/1/2015
R605	Palm Dr.	4th St.	SE	6.5	8.4	2.1		N	N	No Sidewalk on Palm Dr.	4/1/2015
R606	Palm Dr.	4th St.	SW		3.9	5.2		N	N	No Sidewalk on Culper Ct. / Requires truncated dome to meet compliance	4/1/2015
R607	Palm Dr.	2nd St.	NW	0.5	0.9			N	N	No Sidewalk on Culper Ct. / Requires truncated dome to meet compliance	4/1/2015
R608	Palm Dr.	2nd St.	NE		0.8	2.3		N	N	No Sidewalk on Culper Ct. / Requires truncated dome to meet compliance	4/1/2015
R609	Palm Dr.	2nd St.	SE	6.9	9.2			N	N	No Sidewalk on Palm Dr.	4/1/2015
R610	Palm Dr.	2nd St.	SW		3.8	8.6		N	N	No Sidewalk on Culper Ct. / Requires truncated dome to meet compliance	4/1/2015
R611	Culper Ct.	2nd St.	NW	15.4	6.5			N	N	No Sidewalk on Culper Ct.	4/1/2015

Hermosa Beach ADA Inspection
Curb Ramps

Picture	Location		ADA Ramp						ADA Compliant	Comments	Insp. Date	
	Street	Cross Street	Corner	L Flare (%)	Ramp (%)	R Flare (%)	Landing (%)	Dome				
R612	Culper Ct.	2nd St.	NE		2.9	3.6			N	N	No Sidewalk on Culper Ct. / Requires truncated dome to meet compliance	4/1/2015
R613	Alley	2nd St.	NW/NE							N	No Ramp/Sidewalk pathway	4/1/2015
R614	Alley	2nd St.	E							N	No Ramp/Sidewalk pathway / # 423	4/1/2015
R615	Valley Dr.	11th St.	SW	13.1	11.9	16.5	N/C	N	N	N	No Landing, 1/4" Lip	4/2/2015
R616	Valley Dr.	11th St.	NW	7.7	8.0	12.9	N/C (L < 4')	N	N	N	1" Lip	4/2/2015
R617	Valley Dr.	11th Pl.	SW	10.8	9.9	16.2	N/C	N	N	N	No Lanindg, 1/2" Lip	4/2/2015
R618	Valley Dr.	11th Pl.	NW	14.1	10.0	8.9	N/C	N	N	N	No Landing, 1/4" Lip / Ramp Cracks	4/2/2015
R619	Valley Dr.	Pier Ave.	SW	3.1	6.2	2.4		Y	Y	Y		4/2/2015
R620	Valley Dr.	Pier Ave.	SW	Curb	3.6	Curb		Y	Y	Y	On Pier Ave.	4/2/2015
R621	Bard St.	Pier Ave.	SE	Curb	6.1	10.4	0.5	Y	N	N		4/2/2015
R622	Bard St.	Pier Ave.	SW	Curb	7.6	Curb	0.9	Y	Y	Y	On Pier Ave.	4/2/2015
R623	Bard St.	Pier Ave.	SW	Curb	4.2	Curb		Y	Y	Y	On Bard St.	4/2/2015
R624	Valley Dr.	Pier Ave.	SE	12.4	8.1	5.3	1.7	Y	N	N	No Sidewalk on Valley Dr.	4/2/2015
R625	Bard St.	11th Pl.	NE	9.3	10.3	4.7	N/C	N	N	N	No Landing, 1/4" Lip	4/2/2015
R626	Bard St.	11th Pl.	NW							N	No Ramp	4/2/2015
R627	Cypress Ave.	Pier Ave.	SE	8.0	7.6	12.4	1.2	Y	N	N		4/2/2015
R628	Cypress Ave.	Pier Ave.	SW	9.5	7.7	8.7		Y	Y	Y		4/2/2015
R629	Cypress Ave.	Pier Ave.	SW	Curb	5.8	Curb	0.3	Y	Y	Y	On Pier Ave.	4/2/2015
R630	Loma Dr.	Pier Ave.	SE	6.2	5.4	11.3	1.0	Y	N	N		4/2/2015
R631	Loma Dr.	Pier Ave.	SE	Curb	0.5	Curb	1.2	Y	Y	Y	On Pier Ave.	4/2/2015
R632	Loma Dr.	11th St.	NW	0.0	5.5	11.0	N/C	N	N	N	No Landing	4/2/2015
R633	Loma Dr.	11th St.	SW							N	No Ramp/Sidewalk pathway	4/2/2015
R634	Loma Dr.	11th St.	NE	14.5	8.6	11.6	N/C	N	N	N	No Landing, Water Valve on Ramp	4/2/2015
R635	Loma Dr.	11th St.	SE							N	No Ramp/Sidewalk pathway	4/2/2015
R636	Cypress Ave.	11th St.	NW	15.0	9.9	0.4	>2.0	Y	N	N	Water Valve on Ramp	4/2/2015
R637	Cypress Ave.	11th St.	NE	11.8	6.1	1.6	>2.0	N	N	N	1/4" Lip	4/2/2015
R638	Loma Dr.	10th St.	SW							N	No Ramp/Sidewalk pathway	4/2/2015
R639	Loma Dr.	10th St.	NW	4.8	8.8	19.9	>2.0	N	N	N	1/4" Lip	4/2/2015
R640	Sunset Dr.	10th St.	NE	Curb	9.7	12.7				N	No Sidewalk on Sunset Dr.	4/2/2015
R641	Sunset Dr.	10th St.	NW							N	No Ramp/Sidewalk pathway	4/2/2015
R642	Sunset Dr.	10th St.	SW	Curb	1.0	3.2				N	No Sidewalk on Sunset Dr. / Requires truncated dome to meet compliance	4/2/2015
R643	Sunset Dr.	10th St.	SE	18.5	12.7	18.9	N/C	N	N	N	No Landing, 1/4" Lip / No Sidewalk on Sunset Dr.	4/2/2015
R644	Monterey Blvd.	10th St.	NE	12.5	3.5	15.2	N/C	N	N	N	No Landing, No Sidewalk on 10th St.	4/2/2015
R645	Monterey Blvd.	10th St.	SE	13.7	7.2	9.6	>2.0	N	N	N	1/4" Lip	4/2/2015
R646	Monterey Blvd.	11th St.	SE	18.5	2.0	11.3	>2.0	Y	N	N	1/2" Lip	4/2/2015
R647	Monterey Blvd.	11th St.	NE	9.8	0.3	13.7	0.2	N	N	N	1/4" Lip	4/2/2015
R648	Sunset Dr.	11th St.	NW	6.7	3.1	Curb				N	No Sidewalk on Sunset Dr. / Requires truncated dome to meet compliance	4/2/2015
R649	Sunset Dr.	11th St.	NE	Curb	2.6	7.9				N	No Sidewalk on Sunset Dr. / Requires truncated dome to meet compliance	4/2/2015
R650	Sunset Dr.	11th St.	SE							N	No Ramp/Sidewalk pathway	4/2/2015
R651	Sunset Dr.	11th St.	SW	Curb	6.8	6.8		Y	N	N	1/4" Lip / No Sidewalk on Sunset Dr. (Remove the lip)	4/2/2015
R652	Monterey Blvd.	10th St.	SW	0.6	6.9	23.5	N/C	N	N	N	No Landing, 1/2" Lip	4/2/2015
R653	Monterey Blvd.	10th St.	SE	14.4	6.4	1.8	>2.0	N	N	N	1/4" Lip	4/2/2015
R654	Hermosa Ave.	10th St.	SE	16.7	14.1	10.4	N/C	N	N	N	No Landing, 1/4" Lip	4/2/2015

Hermosa Beach ADA Inspection
Curb Ramps

Picture	Location		ADA Ramp						ADA Compliant	Comments	Insp. Date
	Street	Cross Street	Corner	L Flare (%)	Ramp (%)	R Flare (%)	Landing (%)	Dome			
R655	Hermosa Ave.	10th St.	NE	10.0	12.1	23.5	>2.0	N	N	1/2" Lip	4/2/2015
R656	Palm Dr.	10th St.	NW	1.2	7.7	Wall		N	N	No Sidewalk on Palm Dr. / Requires truncated dome to meet compliance	4/2/2015
R657	Palm Dr.	10th St.	NE						N	No Ramp / No Sidewalk on Palm Dr.	4/2/2015
R658	Palm Dr.	10th St.	SE	10.9	18.0			N	N	No Sidewalk on Palm Dr.	4/2/2015
R659	Palm Dr.	10th St.	SW		7.8	6.0		N	N	No Sidewalk on Palm Dr. / Requires truncated dome to meet compliance	4/2/2015
R660	Manhatan Ave.	10th St.	SW	7.9	4.7	2.3	>2.0	N	N		4/2/2015
R661	Manhatan Ave.	10th St.	NW	2.4	10.1	12.7	>2.0	N	N		4/2/2015
R662	Manhatan Ave.	10th St.	NE	8.8	14.9	13.6	>2.0	N	N		4/2/2015
R663	Manhatan Ave.	10th St.	SE	22.0	8.7	8.9	>2.0	N	N		4/2/2015
R664	Bay view Dr.	10th St.	NW	11.0	6.0			N	N	No Sidewalk on Bay View Dr.	4/2/2015
R665	Bay view Dr.	10th St.	NE		5.7	13.0		N	N	No Sidewalk on Bay View Dr.	4/2/2015
R666	Bay view Dr.	10th St.	SE	18.3	15.3	22.1		N	N	No Sidewalk on Bay View Dr.	4/2/2015
R667	Bay view Dr.	10th St.	SW	Planter	0.5	2.4		N	N	No Sidewalk on Bay View Dr. / Requires truncated dome to meet compliance	4/2/2015
R668	Cypress Ave.	7th St.	NE/SE						N	No Ramp/Sidewalk pathway	4/2/2015
R669	Valley Dr.	25th St.	SW	12.4	9.3	Curb		N	N	No Sidewalk on 25th St. / 1/2" Lip	4/3/2015
R670	Valley Dr.	25th St.	NW	2.4	7.2	19.1	N/C	N	N	No Landing, No Sidewalk on 25th St. / 1/2" Lip	4/3/2015
R671	Valley Dr.	24th Pl.	SW	4.3	9.2	3.6	N/C	N	N	No Landing, No Sidewalk on 24th Pl.	4/3/2015
R672	Valley Dr.	24th Pl.	NW	3.4	6.7	9.2	N/C	N	N	No Landing, No Sidewalk on 24th Pl.	4/3/2015
R673	Valley Dr.	24th St.	SW	Curb	4.8	8.9		N	N	No Sidewalk on 24th St. / Requires truncated dome to meet compliance	4/3/2015
R674	Valley Dr.	24th St.	NW	9.7	9.9	1.8	N/C	N	N	No Landing	4/3/2015
R675	Valley Dr.	21st St.	NW	4.7	6.2	10.6	N/C	N	N	No Landing	4/3/2015
R676	Valley Dr.	21st St.	SW	15.4	8.3	0.7	N/C	N	N	No Landing	4/3/2015
R677	Valley Dr.	21st St.	SW	9.8	4.3	13.0	N/C	N	N	On Valley Dr., No Landing	4/3/2015
R678	Valley Dr.	21st St.	SE	Curb	20.7	Curb		N	N	1/4" Lip	4/3/2015
R679	Valley Dr.	20th St.	NW	Curb	3.9	6.7		N	N	No Sidewalk on 20th St. / Requires truncated dome to meet compliance	4/3/2015
R680	Valley Dr.	20th St.	SW	6.8	7.9	3.6	N/C	N	N	No Landing, No Sidewalk on 20th St. / Water Valve on Ramp	4/3/2015
R681	Valley Dr.	19th St.	NW/SW						N	No Ramp / No Sidewalk on 19th St.	4/3/2015
R682	Valley Dr.	18th St.	NW	8.8	10.2	14.0	N/C	Y	N	No Landing Water Valve on Ramp / No Sidewalk on 18th St.	4/3/2015
R683	Valley Dr.	18th St.	SW	7.9	7.6	Curb		Y	Y	No Sidewalk on 18th St.	4/3/2015
R684	Valley Dr.	Hermosa Valley School	NW		2.2			Y	Y		4/3/2015
R685	Valley Dr.	Hermosa Valley School	SW		0.2			Y	Y		4/3/2015
R686	Valley Dr.	Hermosa Valley School	SE	13.5	12.8	14.6	>2.0	Y	N		4/3/2015
R687	Valley Dr.	Hermosa Valley School	SE	Curb	11.1	Curb		Y	N	On Valley Dr.	4/3/2015
R688	Brad St.	Oak St.	NW/NE						N	No Ramp/Sidewalk pathway	4/3/2015
R689	Brad St.	Oak St.	SW						N	No Ramp	4/3/2015
R690	Loma Dr.	Oak St.	NE/SE						N	No Ramp/Sidewalk pathway	4/3/2015
R691	Loma Dr.	16th St.	SW	10.2	9.9	9.1	N/C	N	N	No Landing	4/3/2015
R692	Loma Dr.	16th St.	NW	7.1	7.5	14.7		N	N	No Sidewalk on Loma Dr.	4/3/2015
R693	Monterey Blvd.	16th St.	SE	21.9	8.9	16.0	N/C	N	N	No Landing	4/3/2015
R694	Monterey Blvd.	16th St.	NE	10.5	9.2	10.5	N/C	N	N	No Landing	4/3/2015
R695	Monterey Blvd.	19th St.	SE	17.8	12.8	7.0	N/C	N	N	No Landing, 1/4" Lip	4/3/2015

Hermosa Beach ADA Inspection
Curb Ramps

Picture	Location		ADA Ramp						ADA Compliant	Comments	Insp. Date
	Street	Cross Street	Corner	L Flare (%)	Ramp (%)	R Flare (%)	Landing (%)	Dome			
R696	Monterey Blvd.	19th St.	NE	8.3	9.3	14.3	N/C	N	N	No Lanindg, 1/4" Lip	4/3/2015
R697	Loma Dr.	19th St.	NW	6.0	6.0	22.0		N	N	No Sidewalk on Loma Dr.	4/3/2015
R698	Loma Dr.	19th St.	SW		7.4	7.3		N	N	No Sidewalk on Loma Dr. / Requires truncated dome to meet compliance	4/3/2015
R699	Monterey Blvd.	Park Ave.	SE	9.6	9.3	9.2	N/C	N	N	No Landing	4/3/2015
R700	Monterey Blvd.	Park Ave.	NE	7.6	7.1	10.2	N/C	N	N	No Landing	4/3/2015
R701	Loma Dr.	Park Ave.	NW	Curb	1.4			N	N	No Sidewalk on Loma Dr. / Requires truncated dome to meet compliance	4/3/2015
R702	Loma Dr.	Park Ave.	NE	Curb	13.0	Curb		N	N	No Sidewalk on Loma Dr.	4/3/2015
R703	Loma Dr.	Park Ave.	SE	7.5	9.5	Curb		N	N	Water Valve on Ramp / No Sidewalk on Loma Dr.	4/3/2015
R704	Loma Dr.	Park Ave.	SW	Planter	1.2	1.3		N	N	No Sidewalk on Loma Dr. / Requires truncated dome to meet compliance	4/3/2015
R705	Park Ave.	24th St.	NW	4.5	4.0	1.1	>2.0	N	N		4/3/2015
R706	Park Ave.	24th St.	NE	4.7	5.7	13.8	N/C	N	N	No Landing	4/3/2015
R707	Park Ave.	24th St.	SE	11.9	12.8	11.2		N	N	No Sidewalk on 24th St. / Hand Hole on Ramp	4/3/2015
R708	Park Ave.	24th St.	SW	18.9	4.2	8.2	N/C	N	N	No Landing, Hand Hole on Ramp	4/3/2015
R709	Silverstrand Ave.	24th St.	SE	6.1	6.5	11.1	N/C	N	N	No Landing	4/3/2015
R710	Silverstrand Ave.	24th St.	NE	5.6	2.6	12.1	N/C	N	N	No Landing, Hand Hole on Ramp	4/3/2015
R711	Power St.	24th St.	SW						N	No Ramp/Sidewalk pathway	4/3/2015
R712	Power St.	24th St.	SE						N	No Ramp/Sidewalk pathway	4/3/2015
R713	Power St.	21st St.	NE/NW						N	No Ramp/Sidewalk pathway	4/3/2015
R714	Power St.	21st St.	SE/SW						N	No Ramp/Sidewalk pathway	4/3/2015
R715	Power St.	20th St.	SE	-	-	-	-	-	-	-	4/3/2015
R716	Power St.	20th St.	SW						N	No Ramp/Sidewalk pathway	4/3/2015
R717	Valley Park Ave.	20th St.	SE	10.2	9.6	7.6	>2.0	N	N	No Sidewalk on 20th St.	4/3/2015
R718	Valley Park Ave.	20th St.	SW	4.2	8.5	1.1	N/C	N	N	No Landing, No Sidewalk on 20th St.	4/3/2015
R719	Valley Park Ave.	18th St.	NE	7.9	6.8	Curb		N	N	No Sidewalk on 18th St. / Requires truncated dome to meet compliance	4/3/2015
R720	Valley Park Ave.	18th St.	SE	11.8	10.7	8.2	N/C	N	N	No Landing	4/3/2015
R721	Morningside Dr.	25th St.	NW	12.5	8.6	15.3	N/C	Y	N	No Landing, Dome Missplaced	4/3/2015
R722	Morningside Dr.	25th St.	NE						N	No Ramp/Sidewalk pathway	4/3/2015
R723	Park Ave.	25th St.	NE	5.3	3.4	2.8	>2.0	Y	N		4/3/2015
R724	Park Ave.	25th St.	SE	0.3	7.1	15.3	N/C	N	N	No Landing	4/3/2015
R725	Park Ave.	24th Pl.	NE	9.8	7.9	7.7	N/C	N	N	No Landing, No Sidewalk on 24th Pl.	4/3/2015
R726	Park Ave.	24th Pl.	SE	Curb	7.6	10.2		N	N	No Sidewalk on 24th Pl.	4/3/2015
R727	Monterey Blvd.	Manhatan Ave.	NE	2.7	16.7	10.6	N/C	N	N	No Landing, Hand Hole on Ramp	4/6/2015
R728	Manhatan Ave.	22nd St.	NW	0.8	0.0	2.2	0.0	N	N	Hand Hole on Ramp / Requires truncated dome to meet compliance	4/6/2015
R729	Manhatan Ave.	22nd St.	SW	8.0	5.4	0.8	N/C	N	N	No Landing	4/6/2015
R730	Monterey Blvd.	Manhatan Ave.	SE	16.1	9.1	13.4	N/C	Y	N	No Landing	4/6/2015
R731	Palm Dr.	22nd St.	NE	Wall	23.3	23.3		N	N	No Sidewalk on Palm Dr.	4/6/2015
R732	Palm Dr.	22nd St.	NW	5.7	1.8	Wall	>2.0	N	N	No Sidewalk on Palm Dr. / Water Valve on Ramp	4/6/2015
R733	Palm Dr.	22nd St.	SW	12.0	1.6	4.5		N	N	No Sidewalk on Palm Dr.	4/6/2015
R734	Palm Dr.	22nd St.	SE	33.5	26.4	Curb		N	N	No Sidewalk on Palm Dr. / Sewer Hatch on Ramp	4/6/2015
R735	Hermosa Ave.	22nd St.	NE	8.5	17.3	15.9	N/C	N	N	No Landing	4/6/2015
R736	Hermosa Ave.	22nd St.	SE	14.3	8.6	8.9	N/C	N	N	No Landing	4/6/2015
R737	Hermosa Ave.	21st St.	NE	15.5	16.5	20.9	N/C	N	N	No Landing	4/6/2015
R738	Hermosa Ave.	21st St.	SE	15.3	12.5	12.0	N/C	N	N	No Landing	4/6/2015

Hermosa Beach ADA Inspection
Curb Ramps

Picture	Location		ADA Ramp						ADA Compliant	Comments	Insp. Date
	Street	Cross Street	Corner	L Flare (%)	Ramp (%)	R Flare (%)	Landing (%)	Dome			
R739	Palm Dr.	21st St.	SW	28.9	0.4	3.1		N	N	1/4" Lip / No Sidewalk on Palm Dr.	4/6/2015
R740	Palm Dr.	21st St.	SE	15.9	26.2	Wall		N	N	No Sidewalk on Palm Dr.	4/6/2015
R741	Palm Dr.	21st St.	NE	Curb	12.4	8.3		N	N	No Sidewalk on Palm Dr.	4/6/2015
R742	Palm Dr.	21st St.	NW	6.3	6.9	Curb		N	N	No Sidewalk on Palm Dr. / Requires truncated dome to meet compliance	4/6/2015
R743	Hermosa Ave.	19th St.	NE	7.2	15.6	14.1	N/C	N	N	No Landing	4/6/2015
R744	Hermosa Ave.	19th St.	SE	18.9	19.8	12.0	N/C	N	N	No Landing	4/6/2015
R745	Palm Dr.	19th St.	NW	11.6	11.2	Planter		N	N	No Sidewalk on Palm Dr.	4/6/2015
R746	Palm Dr.	19th St.	NE	20.4	24.1	25.1		N	N	No Sidewalk on Palm Dr.	4/6/2015
R747	Palm Dr.	19th St.	SE	23.1	35.4	Curb		N	N	No Sidewalk on Palm Dr.	4/6/2015
R748	Palm Dr.	19th St.	SW	Curb	3.5	10.3		N	N	No Sidewalk on Palm Dr.	4/6/2015
R749	Hermosa Ave.	16th St.	NE	5.6	12.0	11.9	>2.0	N	N		4/6/2015
R750	Hermosa Ave.	16th St.	SE	14.9	9.4	9.7	>2.0	N	N	1/4" Lip	4/6/2015
R751	Palm Dr.	16th St.	NW	7.1	9.9	Curb		Y	N	No Sidewalk on Palm Dr.	4/6/2015
R752	Palm Dr.	16th St.	NE	24.8	27.1	28.6		N	N	No Sidewalk on Palm Dr.	4/6/2015
R753	Palm Dr.	16th St.	SE	21.2	20.4	Curb		N	N	No Sidewalk on Palm Dr.	4/6/2015
R754	Palm Dr.	16th St.	SW	14.3	3.9	3.0		N	N	No Sidewalk on Palm Dr.	4/6/2015
R755	Hermosa Ave.	14th St.	NE	9.4	11.0	16.7	N/C	N	N	No Landing, 1/2" Lip	4/6/2015
R756	Hermosa Ave.	14th St.	SE	14.6	6.8	12.9	>2.0	N	N	1" Lip	4/6/2015
R757	Palm Dr.	14th St.	NW	4.3	6.1	Curb		N	N	No Sidewalk on Palm Dr. / Requires truncated dome to meet compliance	4/6/2015
R758	Palm Dr.	14th St.	NE	Planter	17.6	19.1		N	N	1/4" Lip / No Sidewalk on Palm Dr.	4/6/2015
R759	Palm Dr.	14th St.	SE	22.4	25.3	Planter		N	N	No Sidewalk on Palm Dr.	4/6/2015
R760	Palm Dr.	14th St.	SW	9.0	3.4	1.3		N	N	No Sidewalk on Palm Dr. / Requires truncated dome to meet compliance	4/6/2015
R761	Manhatan Ave.	14th St.	SW	8.2	3.9	5.9	>2.0	N	N		4/6/2015
R762	Manhatan Ave.	14th St.	NW	4.8	3.0	7.8	N/C	N	N	No Landing	4/6/2015
R763	Manhatan Ave.	16th St.	SW	8.3	3.3	6.6	>2.0	N	N		4/6/2015
R764	Manhatan Ave.	16th St.	NW	9.7	6.7	14.4	>2.0	N	N		4/6/2015
R765	Manhatan Ave.	16th St.	NE	5.6	8.4	14.3	N/C	N	N	No Landing	4/6/2015
R766	Manhatan Ave.	16th St.	SE	20.1	9.0	7.2	>2.0	Y	N		4/6/2015
R767	Bay view Dr.	16th St.	NW	8.2	10.9	Planter		N	N	No Sidewalk on Bay View Dr.	4/6/2015
R768	Bay view Dr.	16th St.	NE	7.3	27.5	35.1		N	N	No Sidewalk on Bay View Dr.	4/6/2015
R769	Bay view Dr.	16th St.	SE	19.1	14.2	Curb		N	N	No Sidewalk on Bay View Dr.	4/6/2015
R770	Bay view Dr.	16th St.	SW		9.4	8.4		N	N		4/6/2015
R771	Monterey Blvd.	16th St.	SW	18.9	7.7	8.3	N/C	N	N	No Landing	4/6/2015
R772	Monterey Blvd.	16th St.	NW	0.3	16.5	20.5	>2.0	N	N		4/6/2015
R773	Monterey Blvd.	19th St.	SW	15.5	6.9	3.2	N/C	N	N	No Landing, Hand Hole on Ramp	4/6/2015
R774	Monterey Blvd.	19th St.	NW	2.4	10.6	12.7	>2.0	N	N		4/6/2015
R775	Bay view Dr.	19th St.	NW	3.7	0.0	25.0		N	N	No Sidewalk on Bay View Dr.	4/6/2015
R776	Bay view Dr.	19th St.	NE	7.2	13.2	10.7		N	N	No Sidewalk on Bay View Dr.	4/6/2015
R777	Bay view Dr.	19th St.	SE	8.3	12.0	Planter		N	N	No Sidewalk on Bay View Dr.	4/6/2015
R778	Bay view Dr.	19th St.	SW	Wall	5.2	4.7		N	N	No Sidewalk on Bay View Dr. / Hand Hole on Ramp / Requires truncated dome to meet compliance	4/6/2015
R779	Manhatan Ave.	19th St.	NE	7.7	12.5	17.1		N	N		4/6/2015
R780	Manhatan Ave.	19th St.	SE	28.4	22.0	9.5		N	N	Street Light Hand Hole on Ramp	4/6/2015
R781	Manhatan Ave.	19th St.	SW	16.8	3.9	0.1		N	N		4/6/2015

Hermosa Beach ADA Inspection
Curb Ramps

Picture	Location		ADA Ramp						ADA Compliant	Comments	Insp. Date
	Street	Cross Street	Corner	L Flare (%)	Ramp (%)	R Flare (%)	Landing (%)	Dome			
R782	Manhatan Ave.	19th St.	NW	1.7	14.6	19.3		N	N	Ramp Damage	4/6/2015
R783	Manhatan Ave.	Circle Dr.	SE	Curb	7.0	6.4		N	N	No Sidewalk on Circle Dr. / Requires truncated dome to meet compliance	4/6/2015
R784	Manhatan Ave.	Circle Dr.	NE	0.9	9.1	17.8	>2.0	N	N	No Sidewalk on Circle Dr.	4/6/2015
R785	Manhatan Ave.	21st St.	SW	19.9	6.2	6.7	>2.0	N	N		4/6/2015
R786	Manhatan Ave.	21st St.	NW	4.2	6.4	11.1	N/C	N	N	No Landing	4/6/2015
R787	Manhatan Ave.	Circle Dr.	SE	18.5	10.0	5.7	>2.0	N	N	Circle Dr. near 22nd St. / No Sidewalk on Circle Dr.	4/6/2015
R788	Manhatan Ave.	Circle Dr.	NE	9.5	13.0	18.2	N/C	N	N	No Landing, Circle Dr. near 22nd St.	4/6/2015
R789	Manhatan Ave.	Circle Ct.	SW	16.9	7.4	10.2	N/C	N	N	No Landing	4/6/2015
R790	Manhatan Ave.	Circle Ct.	NW	2.3	4.6	8.9	N/C	N	N	No Landing	4/6/2015
R791	Circle Dr.	Circle Ct.	NE	Curb	0.5	4.1		N	N	No Sidewalk on Circle Dr. / Requires truncated dome to meet compliance	4/6/2015
R792	Circle Dr.	Circle Ct.	SE						N	No Ramp	4/6/2015
R793	Circle Dr.	Bay view Dr.	S						N	No Ramp/Sidewalk pathway	4/6/2015
R794	Manhatan Ave.	25th St.	SW	8.8	4.4	2.6	N/C	N	N	No Landing	4/7/2015
R795	Manhatan Ave.	25th St.	NW	6.5	7.7	5.1	N/C	N	N	No Landing, 1" Lip	4/7/2015
R796	Palm Dr.	25th St.	NE	Curb	10.5	12.1		N	N	No Sidewalk on Palm Dr.	4/7/2015
R797	Palm Dr.	25th St.	NW	15.1	11.3			N	N	No Sidewalk on Palm Dr.	4/7/2015
R798	Palm Dr.	25th St.	SW	Curb	7.0	3.3		N	N	No Sidewalk on Palm Dr. / Requires truncated dome to meet compliance	4/7/2015
R799	Palm Dr.	25th St.	SE	17.7	19.4	Curb		N	N	No Sidewalk on Palm Dr.	4/7/2015
R800	Hermosa Ave.	25th St.	NE	8.6	5.0	6.6	N/C	N	N	No Landing	4/7/2015
R801	Hermosa Ave.	25th St.	SE	7.8	10.7	6.3	N/C	N	N	No Landing	4/7/2015
R802	Hermosa Ave.	24th St.	NE	26.2	11.9	17.2	N/C	N	N	No Landing, 1/2" Lip	4/7/2015
R803	Hermosa Ave.	24th St.	SE	16.2	12.0	13.9	>2.0	N	N	1" Lip	4/7/2015
R804	Palm Dr.	24th St.	NW	3.9	3.2			N	N	No Sidewalk on Palm Dr. / Requires truncated dome to meet compliance	4/7/2015
R805	Palm Dr.	24th St.	NE		16.5	17.1		N	N	Ramp Cracks / No Sidewalk on Palm Dr.	4/7/2015
R806	Palm Dr.	24th St.	SE	14.2	12.5			N	N	No Sidewalk on Palm Dr.	4/7/2015
R807	Palm Dr.	24th St.	SW		4.6	9.3		N	N	No Sidewalk on Palm Dr. / Requires truncated dome to meet compliance	4/7/2015
R808	Manhatan Ave.	24th St.	SW	9.0	7.1	2.2	N/C	N	N	No Landing	4/7/2015
R809	Manhatan Ave.	24th St.	NW	5.2	1.2	9.4	1.2	N	N	Requires truncated dome to meet compliance	4/7/2015
R810	Manhatan Ave.	Loma Dr.	NE	2.1	7.6	8.1	>2.0	N	N	No Sidewalk on Loma Dr.	4/7/2015
R811	Manhatan Ave.	Loma Dr.	SE	Curb	12.5	14.2		N	N	No Sidewalk on Loma Dr.	4/7/2015
R812	Manhatan Ave.	24th St.	NE	7.4	8.8	13.3	N/C	N	N	No Landing	4/7/2015
R813	Manhatan Ave.	24th St.	SE	10.6	8.4	3.1	N/C	N	N	No Landing	4/7/2015
R814	Ozone Ct.	24th St.	NW		10.1	7.6		N	N	No Sidewalk on Ozone Ct.	4/7/2015
R815	Ozone Ct.	24th St.	SW	14.1	12.4			N	N	No Sidewalk on Ozone Ct.	4/7/2015
R816	Ozone Ct.	24th St.	SE	Curb	19.2	19.0		N	N	No Sidewalk on Ozone Ct.	4/7/2015
R817	Ozone Ct.	24th St.	NE	1.2	0.9	Curb		N	N	No Sidewalk on Ozone Ct. / Requires truncated dome to meet compliance	4/7/2015
R818	Myrtle Ave.	24th St.	NW	0.8	5.1	8.6	>2.0	N	N	Hand Hole on Ramp	4/7/2015
R819	Myrtle Ave.	24th St.	NE	14.8	11.6	11.2	>2.0	N	N	Hand Hole on Ramp / Sidewalk Lift on the Ramp 1"	4/7/2015
R820	Silverstrand Ave.	24th St.	NW	7.6	1.3	12.8	N/C	N	N	No Landing, Hand Hole on Ramp	4/7/2015
R821	Silverstrand Ave.	24th St.	NE	4.9	7.5	15.4	N/C	N	N	No Landing	4/7/2015
R822	Park Ave.	24th St.	NW	5.0	5.6	11.8	N/C	N	N	No Landing	4/7/2015
R823	Park Ave.	24th St.	SW	6.8	5.0	0.9	>2.0	N	N		4/7/2015

Hermosa Beach ADA Inspection
Curb Ramps

Picture	Location		ADA Ramp						ADA Compliant	Comments	Insp. Date
	Street	Cross Street	Corner	L Flare (%)	Ramp (%)	R Flare (%)	Landing (%)	Dome			
R824	Myrtle Ave.	25th St.	NW	8.7	10.3	12.3	N/C	N	N	No Landing	4/7/2015
R825	Myrtle Ave.	25th St.	NE	13.9	8.9	10.3	N/C	N	N	No Landing	4/7/2015
R826	Myrtle Ave.	25th St.	SE	10.4	7.2	8.3	N/C	N	N	No Landing	4/7/2015
R827	Myrtle Ave.	25th St.	SW	4.7	7.6	10.7	N/C (L < 4')	N	N		4/7/2015
R828	Ozone Ct.	25th St.	NW	0.2	0.6	Curb		N	N	No Sidewalk on Ozone Ct. / Requires truncated dome to meet compliance	4/7/2015
R829	Ozone Ct.	25th St.	NE	Curb	18.0	17.8		N	N	No Sidewalk on Ozone Ct.	4/7/2015
R830	Ozone Ct.	25th St.	SE	15.9	14.3	Curb		N	N	No Sidewalk on Ozone Ct.	4/7/2015
R831	Ozone Ct.	25th St.	SW	4.5	1.5	0.2		N	N	No Sidewalk on Ozone Ct. / Requires truncated dome to meet compliance	4/7/2015
R832	Manhatan Ave.	25th St.	NE	9.9	10.1	15.7	N/C	N	N	No Landing	4/7/2015
R833	Manhatan Ave.	25th St.	SE	16.9	10.4	10.3	N/C	N	N	No Landing	4/7/2015
R834	Hermosa Ave.	26th St.	SE	16.0	13.0	10.6	N/C	N	N	No Landing, 1.5" Lip	4/7/2015
R835	Hermosa Ave.	26th St.	NE	14.5	17.8	31.8	N/C	N	N	No Landing	4/7/2015
R836	Palm Dr.	26th St.	NW	1.2	2.4			N	N	No Sidewalk on Palm Dr. / Requires truncated dome to meet compliance	4/7/2015
R837	Palm Dr.	26th St.	NE	9.2	25.4	35.3		N	N	No Sidewalk on Palm Dr.	4/7/2015
R838	Palm Dr.	26th St.	SE	14.9	15.2	7.7	N/C	N	N	No Landing, No Sidewalk on Palm Dr.	4/7/2015
R839	Palm Dr.	26th St.	SW	Curb	5.6	5.7		N	N	No Sidewalk on Palm Dr. / Requires truncated dome to meet compliance	4/7/2015
R840	Manhatan Ave.	26th St.	SW	12.7	5.9	1.2	N/C	N	N	No Landing	4/7/2015
R841	Manhatan Ave.	26th St.	NW	3.4	7.2	11.8	N/C	N	N	No Landing	4/7/2015
R842	Manhatan Ave.	Greenwich Village	SW	7.9	6.5	0.9	N/C	N	N	Non-compliant landing N-S Direction	4/7/2015
R843	Palm Dr.	Greenwich Village	NW	3.8	7.2	16.6	>2.0	N	N	No Sidewalk on Palm Dr.	4/7/2015
R844	Palm Dr.	Greenwich Village	NE		16.8	14.8		N	N	No Sidewalk on Palm Dr.	4/7/2015
R845	Palm Dr.	Greenwich Village	SE	13.4	5.2			N	N	No Sidewalk on Palm Dr.	4/7/2015
R846	Palm Dr.	Greenwich Village	SW		5.9	2.6		N	N	No Sidewalk on Palm Dr. / Requires truncated dome to meet compliance	4/7/2015
R847	Hermosa Ave.	Greenwich Village	SE	12.1	10.9	6.6		N	N		4/7/2015
R848	Hermosa Ave.	Greenwich Village	SE					N	N	Sidewalk Width = 4' / No Ramp	4/7/2015
R849	Hermosa Ave.	Greenwich Village	NE	8.7	5.6	7.3	>2.0	N	N	On island / 1" Lip	4/7/2015
R850	Hermosa Ave.	Greenwich Village	NE	2.3	3.8	14.3	>2.0	N	N		4/7/2015
R851	Hermosa Ave.	Greenwich Village	NW					N	N	No Ramp on Island	4/7/2015
R852	Hermosa Ave.	Greenwich Village	NW					N	N	No Ramp on Blvd.	4/7/2015
R853	Hermosa Ave.	26th St.	SE					N	N	Sidewalk Width = 4'	4/7/2015
R854	Hermosa Ave.	26th St.	SE					N	N	Sidewalk Width = 4'	4/7/2015
R855	Hermosa Ave.	26th St.	SW					Y	N	Sidewalk Width = 5.5'	4/7/2015
R856	Hermosa Ave.	27th St.	SE	22.3	10.2	15.4	N/C	N	N	No Landing, 1" Lip	4/7/2015
R857	Hermosa Ave.	27th St.	NE	14.4	13.1	16.6	N/C	Y	N	No Landing, Manhole on Ramp	4/7/2015
R858	Palm Dr.	27th St.	NW	4.3	3.4	16.2	N/C	N	N	No Landing, No Sidewalk on Palm Dr.	4/7/2015
R859	Palm Dr.	27th St.	NE	Curb	15.5	Power Pole		N	N	No Sidewalk on Palm Dr.	4/7/2015
R860	Palm Dr.	27th St.	SE	Power Pole	10.7	Wall		N	N	No Sidewalk on Palm Dr.	4/7/2015
R861	Palm Dr.	27th St.	SW	Curb	1.7	0.1		N	N	No Sidewalk on Palm Dr. / Requires truncated dome to meet compliance	4/7/2015
R862	Manhatan Ave.	27th St.	NW	4.2	5.1	7.8	>2.0	N	N		4/7/2015
R863	Manhatan Ave.	27th St.	SW	6.7	1.0	6.8	N/C	N	N	No Landing	4/7/2015
R864	Manhatan Ave.	28th Ct.	SW	0.5	3.1	Wall		N	N	No Sidewalk on 28th Ct. / Requires truncated dome to meet compliance	4/7/2015

Hermosa Beach ADA Inspection
Curb Ramps

Picture	Location		ADA Ramp						ADA Compliant	Comments	Insp. Date
	Street	Cross Street	Corner	L Flare (%)	Ramp (%)	R Flare (%)	Landing (%)	Dome			
R865	Manhatan Ave.	28th Ct.	NW		15.6	22.7		Y	N	No Sidewalk on 28th Ct.	4/7/2015
R866	Palm Dr.	28th Ct.	NE/SE							No Ramp/Sidewalk pathway	4/7/2015
R867	Palm Dr.	28th St.	NW	2.3	7.2	5.1		N	N	No Sidewalk on Palm Dr. / Requires truncated dome to meet compliance	4/7/2015
R868	Palm Dr.	28th St.	NE	Wall	20.4	28.4		N	N	No Sidewalk on Palm Dr. / Water Valve on Ramp	4/7/2015
R869	Palm Dr.	28th St.	SE	12.0	16.1			Y	N	No Sidewalk on Palm Dr.	4/7/2015
R870	Palm Dr.	28th St.	SW		1.2	1.9		N	N	No Sidewalk on Palm Dr. / Requires truncated dome to meet compliance	4/7/2015
R871	Manhatan Ave.	28th St.	SW	16.3	9.7	4.3		Y	N		4/7/2015
R872	Manhatan Ave.	28th St.	NW	7.3	8.5	12.7		N	N		4/7/2015
R873	Manhatan Ave.	29th Ct.	SW	12.3	11.8	Curb		N	N	No Sidewalk on 29th Ct.	4/7/2015
R874	Manhatan Ave.	29th Ct.	NW	12.7	10.7	16.4		N	N	No Sidewalk on 29th Ct.	4/7/2015
R875	Palm Dr.	29th Ct.	NE/SE						N	No Ramp/Sidewalk pathway	4/7/2015
R876	Manhatan Ave.	29th St.	SW	8.8	9.7	3.3	N/C	N	N	Non-compliant landing E-W Direction	4/7/2015
R877	Manhatan Ave.	29th St.	NW	6.7	8.1	12.7	>2.0	N	N		4/7/2015
R878	Palm Dr.	29th St.	NW	11.8	1.1			N	N	No Sidewalk on Palm Dr.	4/7/2015
R879	Palm Dr.	29th St.	NE		11.4	Curb		N	N	No Sidewalk on Palm Dr.	4/7/2015
R880	Palm Dr.	29th St.	SE	24.7	13.6			N	N	No Sidewalk on Palm Dr.	4/7/2015
R881	Palm Dr.	29th St.	SW		3.2	1.8		Y	Y	No Sidewalk on Palm Dr.	4/7/2015
R882	Palm Dr.	30th Pl.	SW/NW						N	No Ramp/Sidewalk pathway	4/7/2015
R883	Manhatan Ave.	30th Pl.	SW	13.9	12.0	14.4		N	N	No Sidewalk on 30th Pl.	4/7/2015
R884	Manhatan Ave.	30th Pl.	NW	Power Pole	8.4	10.7		N	N	No Sidewalk on 30th Pl.	4/7/2015
R885	Manhatan Ave.	30th St.	SW	11.1	10.3	2.6	N/C	N	N	No Landing	4/7/2015
R886	Manhatan Ave.	30th St.	NW	10.5	7.6	15.7	N/C	N	N	No Landing	4/7/2015
R887	Palm Dr.	30th St.	NE	5.3	5.9	9.4		N	N	No Sidewalk on Palm Dr. / Requires truncated dome to meet compliance	4/7/2015
R888	Palm Dr.	30th St.	NW	0.2	1.3	Curb		N	N	No Sidewalk on Palm Dr. / Requires truncated dome to meet compliance	4/7/2015
R889	Palm Dr.	30th St.	SW		14.3	10.6		N	N	No Sidewalk on Palm Dr.	4/7/2015
R890	Palm Dr.	30th St.	SE	21.2	11.2	Curb		N	N	No Sidewalk on Palm Dr.	4/7/2015
R891	Manhatan Ave.	Neptune Ave.	SW	6.2	4.0	4.5	>2.0	N	N	1/4" Lip	4/8/2015
R892	Palm Dr.	Neptune Ave.	SE	13.3	20.3	Curb		N	N	No Sidewalk on Palm Dr.	4/8/2015
R893	Palm Dr.	Neptune Ave.	SW	Curb	0.4	2.1		N	N	No Sidewalk on Palm Dr. / Requires truncated dome to meet compliance	4/8/2015
R894	The Strand	Neptune Ave.	SW		15.2			N	N		4/8/2015
R895	The Strand	35th St.	NE	Curb	7.5	Curb		Y	Y		4/8/2015
R896	The Strand	35th St.	SE	15.1	4.3	2.5	N/C	N	N	No Landing, Manhole on Ramp	4/8/2015
R897	Palm Dr.	35th St.	NW	0.6	1.9	18.1		N	N	No Sidewalk on Palm Dr.	4/8/2015
R898	Palm Dr.	35th St.	NE	0.4	15.0	16.5		N	N	No Sidewalk on Palm Dr.	4/8/2015
R899	Palm Dr.	35th St.	SE	19.3	17.6	15.4		N	N	No Sidewalk on Palm Dr.	4/8/2015
R900	Palm Dr.	35th St.	SW	Curb	0.9	1.8		N	N	No Sidewalk on Palm Dr. / Requires truncated dome to meet compliance	4/8/2015
R901	Manhatan Ave.	32nd St.	SW	6.8	10.7	0.2	N/C	N	N	No Landing	4/8/2015
R902	Manhatan Ave.	32nd St.	NW	7.0	13.5	15.7	N/C	N	N	No Landing	4/8/2015
R903	Manhatan Ave.	35th Pl.	SW	10.1	12.6	Curb		N	N	No Sidewalk on 35th Pl.	4/8/2015
R904	Manhatan Ave.	35th Pl.	NW	Curb	10.2	8.2		N	N	No Sidewalk on 35th Pl.	4/8/2015
R905	Palm Dr.	35th Pl.	NE/SE						N	No Ramp/Sidewalk pathway	4/8/2015
R906	Manhatan Ave.	34th St.	SW	12.9	12.9	11.0	N/C (L < 4')	N	N	1/4" Lip	4/8/2015

Hermosa Beach ADA Inspection
Curb Ramps

Picture	Location		ADA Ramp						ADA Compliant	Comments	Insp. Date
	Street	Cross Street	Corner	L Flare (%)	Ramp (%)	R Flare (%)	Landing (%)	Dome			
R907	Manhatan Ave.	34th St.	NW	5.6	13.7	11.1	N/C (L < 4')	N	N	Water Valve on Ramp	4/8/2015
R908	Palm Dr.	34th St.	NW	2.2	5.6	Planter		N	N	No Sidewalk on Palm Dr. / Requires truncated dome to meet compliance	4/8/2015
R909	Palm Dr.	34th St.	NE	Planter	12.9	14.5		N	N	No Sidewalk on Palm Dr.	4/8/2015
R910	Palm Dr.	34th St.	SE	28.7	13.6			N	N	No Sidewalk on Palm Dr.	4/8/2015
R911	Palm Dr.	34th St.	SW	Curb	7.7	5.6		N	N	No Sidewalk on Palm Dr. / Requires truncated dome to meet compliance	4/8/2015
R912	Palm Dr.	34th Pl.	NE/SE						N	No Ramp/Sidewalk pathway	4/8/2015
R913	Manhatan Ave.	34th Pl.	SW	10.7	11.0	Curb		N	N	No Sidewalk on 34th Pl.	4/8/2015
R914	Manhatan Ave.	34th Pl.	NW	Curb	8.5	6.4		N	N	No Sidewalk on 34th Pl.	4/8/2015
R915	Manhatan Ave.	33rd St.	NW	6.1	8.1	4.0	N/C	N	N	No Landing	4/8/2015
R916	Manhatan Ave.	33rd St.	SW	11.1	12.3	11.8	>2.0	N	N		4/8/2015
R917	Palm Dr.	33rd St.	NW	Curb	16.1	28.8		Y	N	No Sidewalk on Palm Dr.	4/8/2015
R918	Palm Dr.	33rd St.	NE	27.8	15.8	Curb		N	N	No Sidewalk on Palm Dr.	4/8/2015
R919	Palm Dr.	33rd Pl.	NE/SE						N	No Ramp/Sidewalk pathway	4/8/2015
R920	Manhatan Ave.	33rd Pl.	SW	10.2	13.3	Curb		N	N	No Sidewalk on 33rd Pl.	4/8/2015
R921	Manhatan Ave.	33rd Pl.	NW	Curb	7.9	10.4		N	N	No Sidewalk on 33rd Pl.	4/8/2015
R922	Manhatan Ave.	Longfellow Ave.	NW	12.2	10.2	12.6	N/C	N	N	No Landing	4/8/2015
R923	Manhatan Ave.	Longfellow Ave.	SW	6.6	5.1	8.8	N/C	N	N	No Landing	4/8/2015
R924	Palm Dr.	Longfellow Ave.	NW	2.4	0.5			N	N	No Sidewalk on Palm Dr. / Requires truncated dome to meet compliance	4/8/2015
R925	Palm Dr.	Longfellow Ave.	NE	Curb	19.4	40.1		N	N	No Sidewalk on Palm Dr.	4/8/2015
R926	Palm Dr.	Longfellow Ave.	SE	36.0	20.3	Curb		N	N	No Sidewalk on Palm Dr.	4/8/2015
R927	Palm Dr.	Longfellow Ave.	SW	16.5	0.8	2.7		N	N	No Sidewalk on Palm Dr.	4/8/2015
R928	Palm Dr.	32nd Pl.	NE/SE						N	No Ramp/Sidewalk pathway	4/8/2015
R929	Manhatan Ave.	32nd Pl.	SW	8.0	16.4	Curb		N	N	No Sidewalk on 32nd Pl.	4/8/2015
R930	Manhatan Ave.	32nd Pl.	NW	Curb	16.4	12.0		N	N	No Sidewalk on 32nd Pl.	4/8/2015
R931	Manhatan Ave.	31st St.	SW	11.4	5.4	9.4	N/C	N	N	No Landing, 1/4" Lip	4/8/2015
R932	Manhatan Ave.	31st St.	NW	3.7	7.8	7.7	N/C (L < 4')	N	N		4/8/2015
R933	Palm Dr.	31st St.	NE		7.9	15.3		N	N	No Sidewalk on Palm Dr.	4/8/2015
R934	Palm Dr.	31st St.	NW	10.6	2.2			N	N	No Sidewalk on Palm Dr.	4/8/2015
R935	Palm Dr.	31st St.	SW		1.7	4.2		Y	Y	No Sidewalk on Palm Dr.	4/8/2015
R936	Palm Dr.	31st St.	SE	24.5	7.8	Curb		N	N	No Sidewalk on Palm Dr.	4/8/2015
R937	Palm Dr.	31st Pl.	NE/SE						N	No Ramp/Sidewalk pathway	4/8/2015
R938	Manhatan Ave.	31st Pl.	SW	7.3	10.0	Curb		N	N	No Sidewalk on 31st Pl.	4/8/2015
R939	Manhatan Ave.	31st Pl.	NW		7.8	6.0		N	N	No Sidewalk on 31st Pl. / Requires truncated dome to meet compliance	4/8/2015
R940	Hermosa Ave.	28th St.	NE	9.5	15.5	25.0	N/C	N	N	No Landing	4/8/2015
R941	Hermosa Ave.	28th St.	SE	24.6	11.5	7.1	N/C	N	N	No Landing	4/8/2015
R942	Hermosa Ave.	29th St.	NE	11.7	10.5	16.3	N/C	N	N	No Landing	4/8/2015
R943	Hermosa Ave.	29th St.	SE	17.8	15.6	7.9	N/C	Y	N	No Landing	4/8/2015
R944	Hermosa Ave.	30th St.	NE	3.9	11.1	17.7	N/C	N	N	No Landing	4/8/2015
R945	Hermosa Ave.	30th St.	SE	20.2	13.9	13.8	N/C	N	N	No Landing	4/8/2015
R946	Hermosa Ave.	31st St.	NE	7.2	11.6	14.6	>2.0	N	N		4/8/2015
R947	Hermosa Ave.	31st St.	SE	13.6	13.1	8.0	N/C	Y	N	No Landing	4/8/2015
R948	Hermosa Ave.	32nd St.	NE	4.7	12.9	18.2	N/C	N	N	No Landing	4/8/2015
R949	Hermosa Ave.	32nd St.	SE	19.0	12.9	9.5	N/C	N	N	No Landing	4/8/2015
R950	Hermosa Ave.	33rd St.	NE	30.8	17.5	20.8	N/C	N	N	No Landing	4/8/2015

Hermosa Beach ADA Inspection
Curb Ramps

Picture	Location		ADA Ramp						ADA Compliant	Comments	Insp. Date
	Street	Cross Street	Corner	L Flare (%)	Ramp (%)	R Flare (%)	Landing (%)	Dome			
R951	Hermosa Ave.	33rd St.	SE	10.0	15.6	16.9	N/C	N	N	No Landing	4/8/2015
R952	Manhatan Ave.	35th St.	SE	13.7	7.6	11.6	N/C	N	N	No Landing	4/8/2015
R953	Manhatan Ave.	34th St.	NW	3.7	10.0	15.3	>2.0	N	N		4/8/2015
R954	Manhatan Ave.	34th St.	SW	8.9	7.4	5.3	>2.0	N	N		4/8/2015
R955	Homer Dr.	35th St.	SE	22.8	24.8	Curb		N	N	No Sidewalk on Homer Dr.	4/8/2015
R956	Homer Dr.	35th St.	SW						N	No Ramp / No Sidewalk on Homer Dr.	4/8/2015
R957	Highland Ave.	34th St.	SW	15.5	8.0	3.7	>2.0	N	N	No Sidewalk on Highland Ave.	4/8/2015
R958	Highland Ave.	34th St.	NW	4.2	1.5	13.8	N/C	N	N	No Landing, 1/4"Lip	4/8/2015
R959	Manhatan Ave.	34th St.	NE	8.8	10.5	15.3	>2.0	N	N		4/8/2015
R960	Manhatan Ave.	34th St.	SE	8.4	8.0	6.7	>2.0	N	N		4/8/2015
R961	Manhatan Ave.	34th Pl.	NE	11.3	8.5	13.6		N	N	No Sidewalk on 34th Pl.	4/8/2015
R962	Manhatan Ave.	34th Pl.	SE	Curb	6.6	2.0		N	N	No Sidewalk on 34th Pl. / Requires truncated dome to meet compliance	4/8/2015
R963	Highland Ave.	34th Pl.	NW	Curb	7.1	0.4		N	N	No Sidewalk on 34th Pl. / Requires truncated dome to meet compliance	4/8/2015
R964	Highland Ave.	34th Pl.	SW	13.0	10.6	Curb		N	N	No Sidewalk on 34th Pl.	4/8/2015
R965	Highland Ave.	33rd St.	NW	1.7	11.5	11.3	N/C	N	N	No Landing, 1/2" Lip	4/8/2015
R966	Highland Ave.	33rd St.	SW	13.5	10.1	2.3	N/C	N	N	No Landing	4/8/2015
R967	Highland Ave.	33rd Pl.	NW	Curb	7.9	11.6		N	N	No Sidewalk on 33rd Pl.	4/8/2015
R968	Highland Ave.	33rd Pl.	SW	5.8	1.3	Stairs		N	N	No Sidewalk on 33rd Pl. / Requires truncated dome to meet compliance	4/8/2015
R969	Highland Ave.	32nd St.	NW	4.2	7.3	15.3	N/C	N	N	No Landing	4/8/2015
R970	Highland Ave.	32nd St.	NE	16.3	12.8	6.7	N/C	N	N	No Landing	4/8/2015
R971	Highland Ave.	33rd Pl.	SE		4.7	8.3		N	N	No Sidewalk on 33rd Pl. / Requires truncated dome to meet compliance	4/8/2015
R972	Highland Ave.	33rd Pl.	NE	13.2	10.7	Curb		N	N	No Sidewalk on 33rd Pl.	4/8/2015
R973	Highland Ave.	33rd St.	NE	10.4	11.7	18.2	N/C	N	N	No Landing	4/8/2015
R974	Highland Ave.	33rd St.	SE	18.6	8.6	5.6	N/C	N	N	No Landing	4/8/2015
R975	Highland Ave.	34th St.	NE	12.4	8.7	10.8	N/C	N	N	No Landing	4/8/2015
R976	Highland Ave.	34th St.	SE	12.5	9.6	12.1	N/C	N	N	No Landing	4/8/2015
R977	Highland Ave.	35th St.	SE	16.3	9.4	8.1	N/C	N	N	No Landing	4/8/2015
R978	Manhatan Ave.	33rd St.	NE	11.8	7.5	9.2	N/C	N	N	No Landing, Hand hole on Ramp	4/8/2015
R979	Manhatan Ave.	33rd St.	SE	16.6	5.4	8.9	N/C	N	N	No Landing	4/8/2015
R980	Manhatan Ave.	33rd Pl.	NE	1.1	2.4			N	N	No Sidewalk on 33rd Pl. / Requires truncated dome to meet compliance	4/8/2015
R981	Manhatan Ave.	33rd Pl.	SE		12.5	12.1		N	N	No Sidewalk on 33rd Pl.	4/8/2015
R982	Manhatan Ave.	Longfellow Ave.	NE	8.4	11.4	13.6	>2.0	N	N	Hand hole on Ramp	4/8/2015
R983	Manhatan Ave.	Longfellow Ave.	SE	9.5	9.1	6.4	N/C	N	N	No Landing	4/8/2015
R984	Manhatan Ave.	32nd Pl.	NE	10.7	11.0	Wall		N	N	No Sidewalk on 32nd Pl.	4/8/2015
R985	Manhatan Ave.	32nd Pl.	SE		3.7	1.7		N	N	No Sidewalk on 32nd Pl. / Requires truncated dome to meet compliance	4/8/2015
R986	Manhatan Ave.	31st St.	NE/SE						N	No Ramp	4/8/2015
R987	Manhatan Ave.	31st Pl.	NE	1.4	4.3	Wall		N	N	No Sidewalk on 31st Pl. / Requires truncated dome to meet compliance	4/8/2015
R988	Manhatan Ave.	31st Pl.	SE		6.7	4.6		N	N	No Sidewalk on 31st Pl. / Requires truncated dome to meet compliance	4/8/2015
R989	Manhatan Ave.	30th St.	NE/SE						N	No Ramp	4/8/2015

Hermosa Beach ADA Inspection
Curb Ramps

Picture	Location		ADA Ramp						ADA Compliant	Comments	Insp. Date
	Street	Cross Street	Corner	L Flare (%)	Ramp (%)	R Flare (%)	Landing (%)	Dome			
R990	Manhatan Ave.	30th Pl.	NE	8.2	7.6			N	N	No Sidewalk on 30th Pl. / Requires truncated dome to meet compliance	4/8/2015
R991	Manhatan Ave.	30th Pl.	SE		6.0	5.1		N	N	No Sidewalk on 30th Pl. / Requires truncated dome to meet compliance	4/8/2015
R992	Manhatan Ave.	29th St.	NE	6.9	9.3	13.6	N/C	N	N	No Landing	4/8/2015
R993	Manhatan Ave.	29th St.	SE	14.2	6.8	7.3	N/C	N	N	No Landing	4/8/2015
R994	Manhatan Ave.	29th Ct.	NE	10.3	9.8			N	N	No Sidewalk on 29th Ct.	4/8/2015
R995	Manhatan Ave.	29th Ct.	SE		7.6	5.0		N	N	No Sidewalk on 29th Ct. / Requires truncated dome to meet compliance	4/8/2015
R996	Manhatan Ave.	28th St.	NE	5.3	10.5	14.9	N/C	N	N	No Landing	4/8/2015
R997	Manhatan Ave.	28th St.	SE	26.0	15.1	11.0	N/C	N	N	No Landing	4/8/2015
R998	Manhatan Ave.	28th Ct.	NE	7.0	10.7			N	N	No Sidewalk on 28th Ct.	4/8/2015
R999	Manhatan Ave.	29th Ct.	SE		1.8	6.1		N	N	No Sidewalk on 28th Ct. / Requires truncated dome to meet compliance	4/8/2015
R1000	Manhatan Ave.	27th St.	NE	14.2	17.5	23.6	>2.0	N	N	Hand hole on Ramp	4/8/2015
R1001	Manhatan Ave.	27th St.	SE	12.5	9.6	4.7	N/C	N	N	No Landing, On 27th St.	4/8/2015
R1002	Manhatan Ave.	27th St.	SE	20.2	17.0	16.5	N/C	N	N	No Landing, On Manhatan Ave.	4/8/2015
R1003	Manhatan Ave.	26th St.	NE	9.5	6.5	10.1	N/C	N	N	No Landing	4/8/2015
R1004	Manhatan Ave.	26th St.	SE	9.9	11.6	10.5	N/C	N	N	No Landing	4/8/2015
R1005	Ozone Ct.	26th St.	SE	Curb	14.1	Curb		N	N	No Sidewalk on Ozone Ct.	4/8/2015
R1006	Ozone Ct.	26th St.	SW	10.7	1.1	2.0		N	N	No Sidewalk on Ozone Ct.	4/8/2015
R1007	Ozone Ct.	26th St.	NW	1.4	0.7			N	N	No Sidewalk on Ozone Ct. / Requires truncated dome to meet compliance	4/8/2015
R1008	Ozone Ct.	26th St.	NE	Privet Ramp	13.4	11.9		N	N	No Sidewalk on Ozone Ct.	4/8/2015
R1009	Ozone Ct.	27th Ct.	NE/SE					N	N	No Ramp/Sidewalk pathway	4/8/2015
R1010	Ozone Ct.	27th St.	SE	14.4	11.1			N	N	No Sidewalk on Ozone Ct.	4/8/2015
R1011	Ozone Ct.	27th St.	SW	Curb	2.4	3.8		N	N	No Sidewalk on Ozone Ct. / Requires truncated dome to meet compliance	4/8/2015
R1012	Myrtle Ave.	26th St.	SE	13.9	10.8	8.0	>2.0	N	N		4/8/2015
R1013	Myrtle Ave.	26th St.	SW	19.1	10.9	15.3	N/C	Y	N		4/8/2015
R1014	Morningside Dr.	26th St.	NE	6.4	2.0		2.0	N	N		4/8/2015
R1015	Morningside Dr.	26th St.	NW	Curb	10.4	8.1		N	N		4/8/2015
R1016	Morningside Dr.	26th St.	SW	19.2	14.0	21.4	N/C (L < 4')	N	N		4/8/2015
R1017	Morningside Dr.	27th Ct.	NW	Curb	8.5	3.9		N	N	No Sidewalk on 27th Ct.	4/8/2015
R1018	Morningside Dr.	27th Ct.	SW	17.3	14.2	18.4	N/C	N	N	No Landing, 1/2" Lip / No Sidewalk on 27th Ct.	4/8/2015
R1019	Morningside Dr.	27th St.	SW	6.7	10.3	11.6	N/C	N	N	Non-compliant Landing N-S Direction	4/8/2015
R1020	Morningside Dr.	27th St.	NW	13.2	9.5	7.7	N/C	N	N	No Landing	4/8/2015
R1021	Morningside Dr.	28th Ct.	NE	9.0	10.0	Planter		N	N	No Sidewalk on 28th Ct.	4/8/2015
R1022	Morningside Dr.	28th Ct.	SE		2.4	2.4		N	N	No Sidewalk on 28th Ct. / Requires truncated dome to meet compliance	4/8/2015
R1023	Morningside Dr.	28th Ct.	SW	3.7	5.9	Curb		N	N	No Sidewalk on 28th Ct. / Requires truncated dome to meet compliance	4/8/2015
R1024	Morningside Dr.	28th Ct.	NW	Curb	9.5	5.8		N	N	No Sidewalk on 28th Ct.	4/8/2015
R1025	Morningside Dr.	28th St.	SW	9.2	11.7	23.2	>2.0	N	N	1/4" Lip / Ramp Cracks	4/8/2015
R1026	Morningside Dr.	28th St.	NW	13.4	7.9	6.8	N/C	N	N	No Landing, Water Valve on Ramp	4/8/2015
R1027	Morningside Dr.	28th St.	NE	12.4	11.4	1.5	N/C	N	N	No Landing, 1/4" Lip / Gas Valve on Ramp	4/8/2015
R1028	Morningside Dr.	28th St.	SE	5.6	6.2	11.7	N/C	N	N	No Landing	4/8/2015
R1029	Morningside Dr.	29th Ct.	NE	8.8	8.4			N	N	No Sidewalk on 29th Ct.	4/8/2015

Hermosa Beach ADA Inspection
Curb Ramps

Picture	Location		ADA Ramp						ADA Compliant	Comments	Insp. Date
	Street	Cross Street	Corner	L Flare (%)	Ramp (%)	R Flare (%)	Landing (%)	Dome			
R1030	Morningside Dr.	29th Ct.	SE		9.3	9.9		N	N	No Sidewalk on 29th Ct.	4/8/2015
R1031	Morningside Dr.	29th Ct.	SW	Planter	9.1	3.6		N	N	No Sidewalk on 29th Ct.	4/8/2015
R1032	Morningside Dr.	29th Ct.	NW	5.8	7.3	Planter		N	N	No Sidewalk on 29th Ct. / Requires truncated dome to meet compliance	4/8/2015
R1033	Morningside Dr.	29th St.	NW	15.8	14.6	13.7	N/C	N	N	No Landing, 1/4" Lip	4/8/2015
R1034	Morningside Dr.	29th St.	SW	11.3	11.3	19.8	N/C	N	N	No Landing	4/8/2015
R1035	Morningside Dr.	29th St.	SE	Curb	9.3	11.2		N	N	No Sidewalk on 29th St.	4/8/2015
R1036	Morningside Dr.	29th St.	NE	9.3	7.4	4.8	N/C	N	N	No Landing, No Sidewalk on 29th St.	4/8/2015
R1037	Morningside Dr.	30th Pl.	SW	8.0	8.6				N	No Sidewalk on 30th Pl.	4/8/2015
R1038	Morningside Dr.	30th Pl.	NW		7.3	1.0		N	N	No Sidewalk on 30th Pl. / Requires truncated dome to meet compliance	4/8/2015
R1039	Morningside Dr.	30th Pl.	NE						N	No Ramp / No Sidewalk on 30th Pl.	4/8/2015
R1040	Morningside Dr.	30th Pl.	SE		3.0	3.1		N	N	No Sidewalk on 30th Pl. / Requires truncated dome to meet compliance	4/8/2015
R1041	Morningside Dr.	30th St.	NW/SW						N	No Ramps on Morningside Dr.	4/8/2015
R1042	Morningside Dr.	30th St.	NE	13.9	13.3	9.4	N/C	N	N	No Landing, No Sidewalk on 30th St.	4/8/2015
R1043	Morningside Dr.	30th St.	SE	9.4	7.8	6.6	>2.0	N	N	No Sidewalk on 30th St.	4/8/2015
R1044	Morningside Dr.	31st Pl.	SW	7.4	8.5	15.9	1.7	N	N		4/8/2015
R1045	Morningside Dr.	31st Pl.	NW						N	No Ramp	4/8/2015
R1046	Morningside Dr.	31st Pl.	NE	15.4	11.9	24.6	N/C	N	N	No Landing	4/8/2015
R1047	Morningside Dr.	31st Pl.	SE						N	No Ramp	4/8/2015
R1048	Morningside Dr.	31st St.	NW/SW						N	No Ramps on Morningside Dr.	4/8/2015
R1049	Morningside Dr.	31st St.	NE	9.1	9.4	12.7	N/C	N	N		4/8/2015
R1050	Morningside Dr.	31st St.	SE	11.4	9.1	13.1	N/C	N	N	No Landing	4/8/2015
R1051	Morningside Dr.	32nd Pl.	SW	19.3	4.4			Y	N	No Sidewalk on 32nd Pl.	4/8/2015
R1052	Morningside Dr.	32nd Pl.	NW						N	No Ramp	4/8/2015
R1053	Morningside Dr.	32nd Pl.	NE	2.3	2.9				N	No Sidewalk on 32nd Pl. / Requires truncated dome to meet compliance	4/8/2015
R1054	Morningside Dr.	32nd Pl.	SE						N	No Ramp	4/8/2015
R1055	Morningside Dr.	Longfellow Ave.	SE	0.5	8.1	13.6	N/C	N	N	No Landing, Manhole on Ramp	4/8/2015
R1056	Morningside Dr.	Longfellow Ave.	NE	14.0	8.6	6.4	N/C	N	N	No Landing, 1/2" Lip	4/8/2015
R1057	Morningside Dr.	Longfellow Ave.	NW	12.8	11.8	11.0	N/C	N	N	No Landing	4/8/2015
R1058	Morningside Dr.	Longfellow Ave.	SW	17.8	14.6	11.0	N/C	N	N	No Landing	4/8/2015
R1059	Morningside Dr.	33rd Pl.	SW	8.4	6.7	Wall		N	N	No Sidewalk on 33rd Pl. / Requires truncated dome to meet compliance	4/8/2015
R1060	Morningside Dr.	33rd Pl.	NW	Curb	23.6	18.5		N	N	No Sidewalk on 33rd Pl.	4/8/2015
R1061	Morningside Dr.	33rd Pl.	NE	Planter	26.6			N	N	No Sidewalk on 33rd Pl.	4/8/2015
R1062	Morningside Dr.	33rd Pl.	SE						N	No Ramp	4/8/2015
R1063	Morningside Dr.	33rd St.	SE	9.0	7.8	8.7	>2.0	N	N	No Sidewalk on 33rd St.	4/8/2015
R1064	Morningside Dr.	33rd St.	SW	2.1	10.1	7.2	N/C (L < 4')	Y	N		4/8/2015
R1065	Morningside Dr.	33rd St.	NW	11.2	9.6	16.8	N/C (L < 4')	N	N	1" Lip	4/8/2015
R1066	Morningside Dr.	34th St.	SW	11.9	6.1	10.2	1.2	N	N	1" Lip	4/8/2015
R1067	Morningside Dr.	34th St.	NW	9.1	10.3	14.0	>2.0	N	N		4/8/2015
R1068	Morningside Dr.	35th St.	SW	14.8	13.4	10.8	1.6	N	N		4/8/2015
R1069	Crest Dr.	34th St.	NE	Planter	14.3	31.1		N	N	No Sidewalk on 34th St.	4/8/2015
R1070	Crest Dr.	34th St.	NW	7.8	12.1	Curb		N	N	No Sidewalk on 34th St.	4/8/2015
R1071	Crest Dr.	34th St.	SW	Curb	11.5	Curb		N	N	No Sidewalk on 34th St.	4/8/2015

Hermosa Beach ADA Inspection
Curb Ramps

Picture	Location		ADA Ramp						ADA Compliant	Comments	Insp. Date	
	Street	Cross Street	Corner	L Flare (%)	Ramp (%)	R Flare (%)	Landing (%)	Dome				
R1072	Crest Dr.	34th St.	SE	Curb	7.5	Curb			N	N	No Sidewalk on 34th St. / Requires truncated dome to meet compliance	4/8/2015
R1073	Crest Dr.	33rd St.	NW	Curb	11.6	3.6			N	N	No Sidewalk on Crest Dr.	4/8/2015
R1074	Crest Dr.	33rd St.	SW	3.6	4.6	Curb			N	N	No Sidewalk on Crest Dr. / Requires truncated dome to meet compliance	4/8/2015
R1075	Ingleside Dr.	33rd St.	SW	10.8	7.2	14.8	1.5		N	N		4/9/2015
R1076	Ingleside Dr.	33rd Pl.	SW/SE							N	No Ramp	4/9/2015
R1077	Vista Dr.	33rd St.	SW/SE							N	No Ramp	4/9/2015
R1078	Vista Dr.	33rd Pl.	SW/SE							N	No Ramp/Sidewalk pathway	4/9/2015
R1079	Ingleside Dr.	Longfellow Ave.	SW	9.7	10.8	8.8	N/C (L < 4')		N	N		4/9/2015
R1080	Ingleside Dr.	Longfellow Ave.	NW	20.8	5.5	3.5	N/C		N	N	No Landing	4/9/2015
R1081	Ingleside Dr.	Longfellow Ave.	SE							N	No Ramp/Sidewalk pathway	4/9/2015
R1082	Valley Dr.	Longfellow Ave.	SW							N	No Ramp/Sidewalk pathway	4/9/2015
R1083	Valley Dr.	32nd Pl.	NW/SW							N	No Ramp/Sidewalk pathway	4/9/2015
R1084	Ingleside Dr.	32nd Pl.	NE							N	No Ramp/Sidewalk pathway	4/9/2015
R1085	Ingleside Dr.	32nd Pl.	SE							N	No Ramp/Sidewalk pathway	4/9/2015
R1086	Ingleside Dr.	32nd Pl.	NW							N	No Ramp	4/9/2015
R1087	Ingleside Dr.	32nd Pl.	SW	6.5	8.1				Y	Y	No Sidewalk on 32nd Pl.	4/9/2015
R1088	Ingleside Dr.	31st St.	NW	18.1	9.6	15.0	N/C		Y	N	No Landing	4/9/2015
R1089	Ingleside Dr.	31st St.	SW							N	No Ramp/Sidewalk pathway	4/9/2015
R1090	Ingleside Dr.	31st St.	SE							N	No Ramp/Sidewalk pathway	4/9/2015
R1091	Ingleside Dr.	31st St.	NE							N	No Ramp	4/9/2015
R1092	Valley Dr.	31st St.	SW	14.9	11.2	11.5	N/C		N	N	No Landing, No Sidewalk on Valley Dr. and 31st St.	4/9/2015
R1093	Valley Dr.	31st St.	NW	13.8	12.5	12.2	N/C		N	N	No Landing, 1/4" Lip	4/9/2015
R1094	Valley Dr.	31st Pl.	NW	Curb	1.1	0.1			N	N	No Sidewalk on 31st Pl. / Requires truncated dome to meet compliance	4/9/2015
R1095	Valley Dr.	31st Pl.	SW	6.4	12.5	Curb			N	N	No Sidewalk on 31st Pl.	4/9/2015
R1096	Valley Dr.	30th St.	NW	11.6	6.2	5.5	N/C		N	N	No Landing, 1/4" Lip / No Sidewalk on 30th St.	4/9/2015
R1097	Valley Dr.	30th St.	SW	10.6	8.2	6.4	N/C		N	N	No Landing, No Sidewalk on Valley Dr. and 30th St.	4/9/2015
R1098	Ingleside Dr.	30th St.	NW							N	Narrow Sidewalk W<4' / No Ramp	4/9/2015
R1099	Ingleside Dr.	30th St.	NE							N	No Ramp/No Sidewalk on 30th St.	4/9/2015
R1100	Ingleside Dr.	30th St.	SE	18.9	9.3	8.8	N/C		N	N	No Landing, No Sidewalk on 30th St.	4/9/2015
R1101	Ingleside Dr.	30th St.	SW							N	No Ramp/Sidewalk pathway	4/9/2015
R1102	Ingleside Dr.	31st Pl.	NE/SE							N	No Ramp/Sidewalk pathway	4/9/2015
R1103	Ingleside Dr.	31st Pl.	NW/SW							N	No Ramp/Sidewalk pathway	4/9/2015
R1104	Ingleside Dr.	30th Pl.	NE							N	No Ramp/Sidewalk pathway	4/9/2015
R1105	Ingleside Dr.	30th Pl.	SE	6.6	7.6	8.8	>2.0		N	N		4/9/2015
R1106	Ingleside Dr.	30th Pl.	SW	20.3	6.8					N	Power Pole on Ramp / No Sidewalk on 30th Pl.	4/9/2015
R1107	Ingleside Dr.	30th Pl.	NW							N	No Ramp/Sidewalk pathway	4/9/2015
R1108	Valley Dr.	30th Pl.	NW							N	No Ramp/Sidewalk pathway	4/9/2015
R1109	Valley Dr.	30th Pl.	SW	8.4	6.3	Planter			N	N	No Sidewalk on 30th Pl. / Requires truncated dome to meet compliance	4/9/2015
R1110	Valley Dr.	29th St.	W	9.6	9.3	14.5	>2.0		N	N	No Sidewalk on Valley Dr.	4/9/2015
R1111	Ingleside Dr.	29th St.	SW							N	No Ramp/Sidewalk pathway	4/9/2015
R1112	Ingleside Dr.	29th St.	NW	Planter	19.3	23.4	N/C		N	N	No Landing, No Sidewalk on 29th St.	4/9/2015
R1113	Ingleside Dr.	29th St.	E	18.5	9.0	16.5	>2.0		N	N	No Sidewalk on 29th St.	4/9/2015
R1114	Ingleside Dr.	29th Ct.	NE/SE							N	No Ramp/Sidewalk pathway	4/9/2015
R1115	Ingleside Dr.	28th St.	NW	1.7	6.7	13.6	N/C		N	N	No Landing, 1/4" Lip	4/9/2015

Hermosa Beach ADA Inspection
Curb Ramps

Picture	Location		ADA Ramp						ADA Compliant	Comments	Insp. Date
	Street	Cross Street	Corner	L Flare (%)	Ramp (%)	R Flare (%)	Landing (%)	Dome			
R1116	Ingleside Dr.	28th St.	NE						N	No Ramp/Sidewalk pathway	4/9/2015
R1117	Ingleside Dr.	28th St.	SE						N	No transition, Sidewalk is also gutter	4/9/2015
R1118	Valley Dr.	28th St.	W						N	Ramp to nowhere	4/9/2015
R1119	Ardmore Ave.	Porter Ln.	NE	12.1	20.2	14.0	N/C	N	N	No Landing, 1" Lip / Narrow Sidewalk on Poeter Ln. W=2'	4/9/2015
R1120	Ardmore Ave.	Porter Ln.	SE	24.3	16.5	9.8	N/C	N	N	No Landing, 1" Lip / Narrow Sidewalk on Poeter Ln. W=2'	4/9/2015
R1121	Ardmore Ave.	30th St.	NE	9.8	13.4	15.5	N/C	N	N	No Landing	4/9/2015
R1122	Ardmore Ave.	30th St.	SE	14.6	7.3	5.5	N/C	N	N	No Landing	4/9/2015
R1123	Ardmore Ave.	30th St.	SW	3.6	7.4	15.8	>2.0	N	N		4/9/2015
R1124	Ardmore Ave.	30th St.	NW	10.6	1.6	0.5	>2.0	N	N	1/4" Lip	4/9/2015
R1125	Valley Dr.	30th St.	NE	2.8	3.3	9.4	>2.0	N	N	1" Lip / No Sidewalk on Valley Dr.	4/9/2015
R1126	Valley Dr.	30th St.	SE	11.4	9.7	6.1	>2.0	N	N	1" Lip / No Sidewalk on Valley Dr.	4/9/2015
R1127	Ardmore Ave.	Longfellow Ave.	SW	13.7	8.9	4.2	1.6	N	N	No Sidewalk on Ardmore Ave.	4/10/2015
R1128	Ardmore Ave.	Longfellow Ave.	SE	8.7	11.6	11.7	N/C	N	N	Non-compliant Landing N-S Direction	4/10/2015
R1129	Ardmore Ave.	Longfellow Ave.	NE	7.3	5.1	18.8	N/C	N	N	Non-compliant Landing E-W Direction, 1" Lip	4/10/2015
R1130	Ardmore Ave.	Boundry Pl.	SE	Planter	11.5	2.3		N	N	2" Lip / No Sidewalk on Boundry Pl.	4/10/2015
R1131	Tennyson Pl.	Boundry Pl.	SE					N	N	Power Pole on Ramp / No Sidewalk on Boundry Pl.	4/10/2015
R1132	Tennyson Pl.	Boundry Pl.	SW	23.5	11.9	13.3	>2.0	N	N	No Sidewalk on Tennyson Pl.	4/10/2015
R1133	Tennyson Pl.	Longfellow Ave.	NW	7.2	10.2	22.3	>2.0	N	N	1" Lip	4/10/2015
R1134	Tennyson Pl.	Longfellow Ave.	NE		15.4	17.1		N	N	No Sidewalk on Tennyson Pl.	4/10/2015
R1135	Tennyson Pl.	Longfellow Ave.	SE	17.0	21.2			N	N	No Sidewalk on Tennyson Pl.	4/10/2015
R1136	Tennyson Pl.	Longfellow Ave.	SW		11.1	8.6		N	N	No Sidewalk on Tennyson Pl.	4/10/2015
R1137	PCH	Longfellow Ave.	SW	2.8	6.4	16.5	>2.0	Y	N		4/10/2015
R1138	PCH	Longfellow Ave.	SW	3.1	6.3	9.8	>2.0	Y	N		4/10/2015
R1139	PCH	Longfellow Ave.	NW	6.3	7.0	11.5	N/C	Y	N	Non-compliant Landing N-S Direction	4/10/2015
R1140	PCH	Boundry Pl.	SW	2.7	0.6	Curb		N	N	No Sidewalk on Boundry Pl. / Requires truncated dome to meet compliance	4/10/2015
R1141	PCH	Alley	NW					N	N	No Ramp / No Sidewalk on Alley	4/10/2015
R1142	PCH	Alley	SW	Curb	10.4	Curb		N	N	No Sidewalk on Alley	4/10/2015
R1143	PCH	30th St.	SW	4.5	6.5	10.5		N	N		4/10/2015
R1144	PCH	30th St.	NW	3.0	8.1	9.7		N	N	1/2" Lip (Remove the lip, Requires truncated dome to meet compliance)	4/10/2015
R1145	#101	30th St.	SW	25.3	12.9	21.8		N	N	2" Lip / No Sidewalk on 30th St.	4/10/2015
R1146	La Carlita Pl.	30th St.	SE					N	N	No Ramp/Sidewalk pathway	4/10/2015
R1147	La Carlita Pl.	30th St.	SW					N	N	No Ramp/Sidewalk pathway	4/10/2015
R1148	La Carlita Pl.	Marlita Pl.	NW					N	N	No Ramp/Sidewalk pathway	4/10/2015
R1149	La Carlita Pl.	Marlita Pl.	NE					N	N	No Ramp/Sidewalk pathway	4/10/2015
R1150	Tennyson Pl.	30th St.	NE	9.6	17.6	23.8	>2.0	N	N		4/10/2015
R1151	Tennyson Pl.	30th St.	NW	1.7	4.6	9.0	1.5	N	N	Requires truncated dome to meet compliance	4/10/2015
R1152	Tennyson Pl.	30th St.	SW					N	N	No Ramp/Sidewalk pathway	4/10/2015
R1153	Tennyson Pl.	30th St.	SE					N	N	No Ramp/Sidewalk pathway	4/10/2015
R1154	Tennyson Pl.	Alley	W					N	N	No Ramp/Sidewalk pathway	4/10/2015
R1155	Tennyson Pl.	Alley	E					N	N	No Ramp/Sidewalk pathway	4/10/2015
R1156	Amby Pl.	30th St.	SE	21.0	23.0	22.6	>2.0	N	N	1" Lip / No Sidewalk on Amby Pl.	4/10/2015
R1157	Amby Pl.	30th St.	NW					N	N	No Ramp/Sidewalk pathway	4/10/2015
R1158	Amby Pl.	Braeholm Pl.	SW					N	N	No Ramp/Sidewalk pathway	4/10/2015
R1159	Braeholm Pl.	30th St.	SE					N	N	No Ramp/Sidewalk pathway	4/10/2015

Hermosa Beach ADA Inspection
Curb Ramps

Picture	Location		ADA Ramp						ADA Compliant	Comments	Insp. Date
	Street	Cross Street	Corner	L Flare (%)	Ramp (%)	R Flare (%)	Landing (%)	Dome			
R1160	Braeholm Pl.	30th St.	SW	24.1	9.9	2.2	N/C	N	N	No Landing	4/10/2015
R1161	Alley	30th St.	NW/NE						N	No Ramp	4/10/2015
R1162	Alley	Alley	SE/NE						N	No Ramp/Sidewalk pathway	4/10/2015
R1163	Alley	Longfellow Ave.	SW	Planter	6.0	4.1		N	N	1/2" Lip / No Sidewalk on Alley (Remove the lip, Requires truncated dome to meet compliance)	4/10/2015
R1164	Alley	Longfellow Ave.	SE	Curb	19.3	Curb		N	N	No Sidewalk on Alley	4/10/2015
R1165	Hermosa View Dr.	30th St.	SW	20.7	9.8	4.9	N/C	N	N	No Landing	4/10/2015
R1166	Hermosa View Dr.	30th St.	SE	29.3	6.8	3.4	N/C	N	N	No Landing	4/10/2015
R1167	PCH	24th Pl.	NW	15.8	12.6	19.5	>2.0	N	N	1" Lip / No Sidewalk on 24th Pl.	4/10/2015
R1168	PCH	24th Pl.	SW	10.8	9.0	22.3	N/C	N	N	No Landing	4/10/2015
R1169	PCH	24th St.	NW	17.1	14.3	36.8	N/C	N	N	1.5" Lip	4/10/2015
R1170	PCH	24th St.	SW	23.4	10.4	21.9	N/C	N	N	2" Lip	4/10/2015
R1172	PCH	21st St.	NW	23.0	23.5	39.0	N/C	N	N	No Landing, 1" Lip	4/10/2015
R1173	PCH	21st St.	SW	15.3	10.5	3.2	>2.0	N	N	1/4" Lip	4/10/2015
R1174	PCH	16th St.	SW	14.5	12.3	17.3	>2.0	N	N		4/10/2015
R1175	PCH	16th St.	NW	3.8	12.7	21.0	N/C	N	N	No Landing, 1/4" Lip	4/10/2015
R1176	# 715	16th St.	SE	15.4	21.9			N	N		4/10/2015
R1177	# 715	16th St.	SW	Planter	5.2	4.4		N	N	Requires truncated dome to meet compliance	4/10/2015
R1178	# 771	16th St.	NW						N	No Ramp in Driveway Crossing	4/10/2015
R1179	Ardmore Ave.	16th St.	NE	3.8	6.8	19.9	N/C	N	N	No Landing, 1/2" Lip	4/10/2015
R1180	Ardmore Ave.	16th St.	SE	23.0	15.3	9.9	N/C	N	N	No Landing	4/10/2015
R1181	Ardmore Ave.	Alley 270' South of 21th St.	SE		8.1	7.1		N	N	No Sidewalk on Alley / Ramp Damaged	4/10/2015
R1182	Ardmore Ave.	Alley	NE	7.9	7.4			N	N	No Sidewalk on Alley / Requires truncated dome to meet compliance	4/10/2015
R1183	Ardmore Ave.	21st St.	NE	15.6	9.3	7.7	N/C	N	N	No Landing, Manhole on Ramp	4/10/2015
R1184	Ardmore Ave.	21st St.	NW	8.0	11.5	9.8	>2.0	N	N	No Sidewalk on Ardmore Ave.	4/10/2015
R1185	Ardmore Ave.	21st St.	SE	Curb	5.0	10.1		N	N	1/4" Lip / No Sidewalk on 21st St. / Ramp Cracks and Water Valve on Ramp	4/10/2015
R1186	Ava St.	21st St.	SE/SW						N	No Ramp/Sidewalk pathway	4/10/2015
R1187	Ava St.	Alley	NW/SW						N	No Ramp/Sidewalk pathway	4/10/2015
R1188	Ava St.	Alley	NE/SE						N	No Ramp/Sidewalk pathway	4/10/2015
R1189	Springfield Ave.	21st St.	SE						N	No Ramp	4/10/2015
R1190	Springfield Ave.	21st St.	SW						N	No Ramp/Sidewalk pathway	4/10/2015
R1191	Springfield Ave.	Alley	NW/SW						N	No Ramp/Sidewalk pathway	4/10/2015
R1192	Springfield Ave.	Alley	NE/SE						N	No Ramp/Sidewalk pathway	4/10/2015
R1193	Ardmore Ave.	24th St.	SE						N	No clear path of travel on ramp.	4/10/2015
R1194	Ardmore Ave.	24th St.	NE	13.2	9.7	18.2	N/C (L < 4')	N	N	1/2" Lip / No Sidewalk on 24th St.	4/10/2015
R1195	Ardmore Ave.	24th Pl.	SE	Planter	18.6	13.8		N	N	1/2" Lip / No Sidewalk on 24th Pl.	4/10/2015
R1196	Ardmore Ave.	24th Pl.	NE	16.5	22.9	Planter		N	N	1/2" Lip / No Sidewalk on 24th Pl.	4/10/2015
R1197	Ardmore Ave.	25th St.	SE	24.8	12.2	13.5	N/C	N	N	No Landing, 1/2" Lip	4/10/2015
R1198	Ardmore Ave.	25th St.	NE	17.1	12.7	19.1	N/C	N	N	No Landing, 1" Lip	4/10/2015
R1199	Hermosa Ave.	24th St.	NW	14.0	9.7	17.7		N	N		4/10/2015
R1200	Hermosa Ave.	24th St.	SW	16.2	9.9	15.2	N/C	N	N	No Landing, 1" Lip	4/10/2015
R1201	Beach Dr.	24th St.	SE	18.8	11.4	3.7	>2.0	N	N	No Sidewalk on Beach Dr.	4/10/2015
R1202	Hermosa Ave.	# 2327	S	12.0	6.8	12.7	N/C	N	N	No Landing	4/10/2015
R1203	Hermosa Ave.	22nd St.	NW	5.8	7.2	9.0	N/C (L < 4')	N	N		4/10/2015
R1204	Hermosa Ave.	22nd St.	SW	8.5	8.1	10.5	>2.0	N	N		4/10/2015

Hermosa Beach ADA Inspection
Curb Ramps

Picture	Location		ADA Ramp						ADA Compliant	Comments	Insp. Date	
	Street	Cross Street	Corner	L Flare (%)	Ramp (%)	R Flare (%)	Landing (%)	Dome				
R1205	Hermosa Ave.	21st Ct.	NW		10.6	13.9			N	N	No Sidewalk on 21st Ct.	4/10/2015
R1206	Hermosa Ave.	21st Ct.	SW	13.3	7.4	Curb			N	N	No Sidewalk on 21st Ct.	4/10/2015
R1207	Hermosa Ave.	20th Ct.	NW		8.0	17.0			N	N	No Sidewalk on 20th Ct.	4/10/2015
R1208	Hermosa Ave.	20th Ct.	SW	15.4	10.9				N	N	No Sidewalk on 20th Ct.	4/10/2015
R1209	Hermosa Ave.	19th St.	W	9.2	0.1	10.8			N	N		4/10/2015
R1210	Hermosa Ave.	19th Ct.	NW		22.9	35.1			N	N	No Sidewalk on 19th Ct.	4/10/2015
R1211	Hermosa Ave.	19th Ct.	SW	19.8	14.2				N	N	No Sidewalk on 19th Ct.	4/10/2015
R1212	Hermosa Ave.	18th Ct.	NW		12.7	12.9			N	N	1" Lip / No Sidewalk on 18th Ct.	4/10/2015
R1213	Hermosa Ave.	18th Ct.	SW	18.7	19.4				N	N	No Sidewalk on 18th Ct.	4/10/2015
R1214	Hermosa Ave.	17th Ct.	NW	Curb	3.4	6.6			N	N	No Sidewalk on 17th Ct. / Requires truncated dome to meet compliance	4/10/2015
R1215	Hermosa Ave.	17th Ct.	SW	14.0	6.7				N	N	No Sidewalk on 17th Ct.	4/10/2015
R1216	Hermosa Ave.	16th St.	NW	19.7	8.5	20.6			N	N		4/10/2015
R1217	Hermosa Ave.	16th St.	SW	7.8	0.5	10.0			N	N	Requires truncated dome to meet compliance	4/10/2015
R1218	Hermosa Ave.	16th Ct.	NW	Curb	14.6	20.7			N	N	On Hermosa Ave.	4/10/2015
R1219	Hermosa Ave.	16th Ct.	NW	Curb	5.4	Curb			N	N	On 16th Ct. / Requires truncated dome to meet compliance	4/10/2015
R1220	Hermosa Ave.	16th Ct.	SW	7.0	7.9				N	N	Requires truncated dome to meet compliance	4/10/2015
R1221	Hermosa Ave.	15th St.	NW	9.7	5.7	20.7	0.6		N	N		4/10/2015
R1222	Hermosa Ave.	15th St.	SW	9.4	6.9	9.0	N/C (L < 4')		N	N		4/10/2015
R1223	Beach Dr.	15th St.	NW						N	N	2" Lip/ No Sidewalk on 15th St.	4/10/2015
R1224	Beach Dr.	15th St.	NE	Curb	6.5	10.2			N	N	No Sidewalk on 15th St.	4/10/2015
R1225	Beach Dr.	22nd St.	SW		6.0	5.2			N	N	No Sidewalk on Beach Dr. / Requires truncated dome to meet compliance	4/10/2015
R1226	Beach Dr.	22nd St.	SE	13.4	13.9	Curb			N	N	No Sidewalk on Beach Dr.	4/10/2015
R1227	Alley	22nd St.	SW	Curb	7.7	9.1			N	N	No Sidewalk on Alley / Requires truncated dome to meet compliance	4/10/2015
R1228	Alley	22nd St.	SE	10.1	1.4	9.5			N	N	No Sidewalk on Alley	4/10/2015
R1229	Alley	22nd Ct.	W						N	N	No Ramp/Sidewalk pathway	4/10/2015
R1232	Hermosa Ave.	25th St.	W	7.3	13.1	8.7			N	N		4/10/2015
R1233	Hermosa Ave.	26th St.	W	16.8	14.9	21.4			N	N		4/10/2015
R1234	Hermosa Ave.	Longfellow Ave.	W						N	N	No ramp landing at crosswalk, missing truncated domes, speed bumps in path of travel	4/10/2015